

**NOTICE!!**

**These documents have been scanned!**

**Do not place un-scanned documents beneath this notice!**

**Do not remove this notice from this file!**

GPO Jacket No. 560-102  
Print Order 61540  
Rise Business Services, LLC  
Job=AZ15 5/6/2019



Box Number= AZ15020



Claim Begin-End: AMC435971-AMC436450

1 Initial Receipt



AZ15020-7

AMC435945-AMC436659

AMC#	DATE CLOSED	REMARKS
436200		
436201		
436202		
436203		
436204		
436205		
436206		
436207		
436208		
436209		
436210		
436211		
436212		
436213		
436214		
436215		
436216		
436217		
436218		
436219		

**AMC#****DATE CLOSED****REMARKS**

436220		
436221		
436222		
436223		
436224		
436225		
436226		
436227		
436228		
436229		
436230		
436231		
436232		
436233		
436234		
436235		
436236		
436237		
436238		
436239		

AMC#	DATE CLOSED	REMARKS
436240		
436241		
436242		
436243		
436244		
436245		
436246		
436247		
436248		
436249		
436250		
436251		
436252		
436253		
436254		
436255		
436256		
436257		
436258		
436259		

AMC#	DATE CLOSED	REMARKS
436260		
436261		
436262		
436263		
436264		
436265		
436266		
436267		
436268		
436269		
436270		
436271		
436272		
436273		
436274		
436275		
436276		
436277		
436278		
436279		

**AMC#****DATE CLOSED****REMARKS**

436280		
436281		
436282		
436283		
436284		
436285		
436286		
436287		
436288		
436289		
436290		
436291		
436292		
436293		
436294		
436295		
436296		
436297		
436298		
436299		

AMC#	DATE CLOSED	REMARKS
436300		
436301		
436302		
436303		
436304		
436305		
436306		
436307		
436308		
436309		
436310		
436311		
436312		
436313		
436314		
436315		
436316		
436317		
436318		
436319		

AMC#	DATE CLOSED	REMARKS
436320		
436321		
436322		
436323		
436324		
436325		
436326		
436327		
436328		
436329		
436330		
436331		
436332		
436333		
436334		
436335		
436336		
436337		
436338		
436339		



AMC#	DATE CLOSED	REMARKS
436340		
436341		
436342		
436343		
436344		
436345		
436346		
436347		
436348		
436349		
436350		
436351		
436352		
436353		
436354		
436355		
436356		
436357		
436358		
436359		

AMC#	DATE CLOSED	REMARKS
436360		
436361		
436362		
436363		
436364		
436365		
436366		
436367		
436368		
436369		
436370		
436371		
436372		
436373		
436374		
436375		
436376		
436377		
436378		
436379		

**AMC#****DATE CLOSED****REMARKS**

436380		
436381		
436382		
436383		
436384		
436385		
436386		
436387		
436388		
436389		
436390		
436391		
436392		
436393		
436394		
436395		
436396		
436397		
436398		
436399		

AMC#	DATE CLOSED	REMARKS
436400		
436401		
436402		
436403		
436404		
436405		
436406		
436407		
436408		
436409		
436410		
436411		
436412		
436413		
436414		
436415		
436416		
436417		
436418		
436419		

AMC#	DATE CLOSED	REMARKS
436420		
436421		
436422		
436423		
436424		
436425		
436426		
436427		
436428		
436429		
436430		
436431		
436432		
436433		
436434		
436435		
436436		
436437		
436438		
436439		



**United States Department of the Interior**  
**Bureau of Land Management**  
 LANDS/RECREATION & PLANNING  
 ONE N CENTRAL AVE  
 PHOENIX, AZ 85004 -2203  
 Phone: 602-417-9200

Receipt

No: 3477135

<b>Transaction #:</b> 3577249	
<b>Date of Transaction:</b> 01/19/2016	
CUSTOMER:	
KENNECOTT EXPLORATION CO 224 N 2200 W SALT LAKE CITY, UT 84116-2955 US	

**ENTERED**  
 FEB 01 2016  
 BY: *[Signature]*

LINE #	QTY	DESCRIPTION	REMARKS	UNIT PRICE	TOTAL
		LOCATABLE MINERALS / MINING CLAIMS- NEW, UNADJUD, ONE OR MORE AUTH NOS / NEW MINING CLAIMS LOCATION FEE CASES: AMC435971/\$37.00, AMC435972/\$37.00, AMC435973/\$37.00, AMC435974/\$37.00, AMC435975/\$37.00, AMC435976/\$37.00, AMC435977/\$37.00, AMC435978/\$37.00, AMC435979/\$37.00, AMC435980/\$37.00, AMC435981/\$37.00, AMC435982/\$37.00, AMC435983/\$37.00, AMC435984/\$37.00, AMC435985/\$37.00, AMC435986/\$37.00, AMC435987/\$37.00, AMC435988/\$37.00, AMC435989/\$37.00, AMC435990/\$37.00, AMC435991/\$37.00, AMC435992/\$37.00, AMC435993/\$37.00, AMC435994/\$37.00, AMC435995/\$37.00, AMC435996/\$37.00, AMC435997/\$37.00, AMC435998/\$37.00, AMC435999/\$37.00, AMC436000/\$37.00, AMC436001/\$37.00, AMC436002/\$37.00, AMC436003/\$37.00, AMC436004/\$37.00, AMC436005/\$37.00, AMC436006/\$37.00, AMC436007/\$37.00, AMC436008/\$37.00, AMC436009/\$37.00, AMC436010/\$37.00, AMC436011/\$37.00, AMC436012/\$37.00, AMC436013/\$37.00, AMC436014/\$37.00, AMC436015/\$37.00, AMC436016/\$37.00, AMC436017/\$37.00, AMC436018/\$37.00, AMC436019/\$37.00, AMC436020/\$37.00, AMC436021/\$37.00, AMC436022/\$37.00, AMC436023/\$37.00, AMC436024/\$37.00, AMC436025/\$37.00, AMC436026/\$37.00,			

AMC436027/\$37.00, AMC436028/\$37.00,  
AMC436029/\$37.00, AMC436030/\$37.00,  
AMC436031/\$37.00, AMC436032/\$37.00,  
AMC436033/\$37.00, AMC436034/\$37.00,  
AMC436035/\$37.00, AMC436036/\$37.00,  
AMC436037/\$37.00, AMC436038/\$37.00,  
AMC436039/\$37.00, AMC436040/\$37.00,  
AMC436041/\$37.00, AMC436042/\$37.00,  
AMC436043/\$37.00, AMC436044/\$37.00,  
AMC436045/\$37.00, AMC436046/\$37.00,  
AMC436047/\$37.00, AMC436048/\$37.00,  
AMC436049/\$37.00, AMC436050/\$37.00,  
AMC436051/\$37.00, AMC436052/\$37.00,  
AMC436053/\$37.00, AMC436054/\$37.00,  
AMC436055/\$37.00, AMC436056/\$37.00,  
AMC436057/\$37.00, AMC436058/\$37.00,  
AMC436059/\$37.00, AMC436060/\$37.00,  
AMC436061/\$37.00, AMC436062/\$37.00,  
AMC436063/\$37.00, AMC436064/\$37.00,  
AMC436065/\$37.00, AMC436066/\$37.00,  
AMC436067/\$37.00, AMC436068/\$37.00,  
AMC436069/\$37.00, AMC436070/\$37.00,  
AMC436071/\$37.00, AMC436072/\$37.00,  
AMC436073/\$37.00, AMC436074/\$37.00,  
AMC436075/\$37.00, AMC436076/\$37.00,  
AMC436077/\$37.00, AMC436078/\$37.00,  
AMC436079/\$37.00, AMC436080/\$37.00,  
AMC436081/\$37.00, AMC436082/\$37.00,  
AMC436083/\$37.00, AMC436084/\$37.00,  
AMC436085/\$37.00, AMC436086/\$37.00,  
AMC436087/\$37.00, AMC436088/\$37.00,  
AMC436089/\$37.00, AMC436090/\$37.00,  
AMC436091/\$37.00, AMC436092/\$37.00,  
AMC436093/\$37.00, AMC436094/\$37.00,  
AMC436095/\$37.00, AMC436096/\$37.00,  
AMC436097/\$37.00, AMC436098/\$37.00,  
AMC436099/\$37.00, AMC436100/\$37.00,  
AMC436101/\$37.00, AMC436102/\$37.00,  
AMC436103/\$37.00, AMC436104/\$37.00,  
AMC436105/\$37.00, AMC436106/\$37.00,  
AMC436107/\$37.00, AMC436108/\$37.00,  
AMC436109/\$37.00, AMC436110/\$37.00,  
AMC436111/\$37.00, AMC436112/\$37.00,  
AMC436113/\$37.00, AMC436114/\$37.00,  
AMC436115/\$37.00, AMC436116/\$37.00,  
AMC436117/\$37.00, AMC436118/\$37.00,  
AMC436119/\$37.00, AMC436120/\$37.00,  
AMC436121/\$37.00, AMC436122/\$37.00,  
AMC436123/\$37.00, AMC436124/\$37.00,  
AMC436125/\$37.00, AMC436126/\$37.00,



AMC436127/\$37.00, AMC436128/\$37.00,  
AMC436129/\$37.00, AMC436130/\$37.00,  
AMC436131/\$37.00, AMC436132/\$37.00,  
AMC436133/\$37.00, AMC436134/\$37.00,  
AMC436135/\$37.00, AMC436136/\$37.00,  
AMC436137/\$37.00, AMC436138/\$37.00,  
AMC436139/\$37.00, AMC436140/\$37.00,  
AMC436141/\$37.00, AMC436142/\$37.00,  
AMC436143/\$37.00, AMC436144/\$37.00,  
AMC436145/\$37.00, AMC436146/\$37.00,  
AMC436147/\$37.00, AMC436148/\$37.00,  
AMC436149/\$37.00, AMC436150/\$37.00,  
AMC436151/\$37.00, AMC436152/\$37.00,  
AMC436153/\$37.00, AMC436154/\$37.00,  
AMC436155/\$37.00, AMC436156/\$37.00,  
AMC436157/\$37.00, AMC436158/\$37.00,  
AMC436159/\$37.00, AMC436160/\$37.00,  
AMC436161/\$37.00, AMC436162/\$37.00,  
AMC436163/\$37.00, AMC436164/\$37.00,  
AMC436165/\$37.00, AMC436166/\$37.00,  
AMC436167/\$37.00, AMC436168/\$37.00,  
AMC436169/\$37.00, AMC436170/\$37.00,  
AMC436171/\$37.00, AMC436172/\$37.00,  
AMC436173/\$37.00, AMC436174/\$37.00,  
AMC436175/\$37.00, AMC436176/\$37.00,  
AMC436177/\$37.00, AMC436178/\$37.00,  
AMC436179/\$37.00, AMC436180/\$37.00,  
AMC436181/\$37.00, AMC436182/\$37.00,  
AMC436183/\$37.00, AMC436184/\$37.00,  
AMC436185/\$37.00, AMC436186/\$37.00,  
AMC436187/\$37.00, AMC436188/\$37.00,  
AMC436189/\$37.00, AMC436190/\$37.00,  
AMC436191/\$37.00, AMC436192/\$37.00,  
AMC436193/\$37.00, AMC436194/\$37.00,  
AMC436195/\$37.00, AMC436196/\$37.00,  
AMC436197/\$37.00, AMC436198/\$37.00,  
AMC436199/\$37.00, AMC436200/\$37.00,  
AMC436201/\$37.00, AMC436202/\$37.00,  
AMC436203/\$37.00, AMC436204/\$37.00,  
AMC436205/\$37.00, AMC436206/\$37.00,  
AMC436207/\$37.00, AMC436208/\$37.00,  
AMC436209/\$37.00, AMC436210/\$37.00,  
AMC436211/\$37.00, AMC436212/\$37.00,  
AMC436213/\$37.00, AMC436214/\$37.00,  
AMC436215/\$37.00, AMC436216/\$37.00,  
AMC436217/\$37.00, AMC436218/\$37.00,  
AMC436219/\$37.00, AMC436220/\$37.00,  
AMC436221/\$37.00, AMC436222/\$37.00,  
AMC436223/\$37.00, AMC436224/\$37.00,  
AMC436225/\$37.00, AMC436226/\$37.00,

480.00

- n/a - 17760.00

AMC436227/\$37.00, AMC436228/\$37.00,  
AMC436229/\$37.00, AMC436230/\$37.00,  
AMC436231/\$37.00, AMC436232/\$37.00,  
AMC436233/\$37.00, AMC436234/\$37.00,  
AMC436235/\$37.00, AMC436236/\$37.00,  
AMC436237/\$37.00, AMC436238/\$37.00,  
AMC436239/\$37.00, AMC436240/\$37.00,  
AMC436241/\$37.00, AMC436242/\$37.00,  
AMC436243/\$37.00, AMC436244/\$37.00,  
AMC436245/\$37.00, AMC436246/\$37.00,  
AMC436247/\$37.00, AMC436248/\$37.00,  
AMC436249/\$37.00, AMC436250/\$37.00,  
AMC436251/\$37.00, AMC436252/\$37.00,  
AMC436253/\$37.00, AMC436254/\$37.00,  
AMC436255/\$37.00, AMC436256/\$37.00,  
AMC436257/\$37.00, AMC436258/\$37.00,  
AMC436259/\$37.00, AMC436260/\$37.00,  
AMC436261/\$37.00, AMC436262/\$37.00,  
AMC436263/\$37.00, AMC436264/\$37.00,  
AMC436265/\$37.00, AMC436266/\$37.00,  
AMC436267/\$37.00, AMC436268/\$37.00,  
AMC436269/\$37.00, AMC436270/\$37.00,  
AMC436271/\$37.00, AMC436272/\$37.00,  
AMC436273/\$37.00, AMC436274/\$37.00,  
AMC436275/\$37.00, AMC436276/\$37.00,  
AMC436277/\$37.00, AMC436278/\$37.00,  
AMC436279/\$37.00, AMC436280/\$37.00,  
AMC436281/\$37.00, AMC436282/\$37.00,  
AMC436283/\$37.00, AMC436284/\$37.00,  
AMC436285/\$37.00, AMC436286/\$37.00,  
AMC436287/\$37.00, AMC436288/\$37.00,  
AMC436289/\$37.00, AMC436290/\$37.00,  
AMC436291/\$37.00, AMC436292/\$37.00,  
AMC436293/\$37.00, AMC436294/\$37.00,  
AMC436295/\$37.00, AMC436296/\$37.00,  
AMC436297/\$37.00, AMC436298/\$37.00,  
AMC436299/\$37.00, AMC436300/\$37.00,  
AMC436301/\$37.00, AMC436302/\$37.00,  
AMC436303/\$37.00, AMC436304/\$37.00,  
AMC436305/\$37.00, AMC436306/\$37.00,  
AMC436307/\$37.00, AMC436308/\$37.00,  
AMC436309/\$37.00, AMC436310/\$37.00,  
AMC436311/\$37.00, AMC436312/\$37.00,  
AMC436313/\$37.00, AMC436314/\$37.00,  
AMC436315/\$37.00, AMC436316/\$37.00,  
AMC436317/\$37.00, AMC436318/\$37.00,  
AMC436319/\$37.00, AMC436320/\$37.00,  
AMC436321/\$37.00, AMC436322/\$37.00,  
AMC436323/\$37.00, AMC436324/\$37.00,  
AMC436325/\$37.00, AMC436326/\$37.00,

AMC436327/\$37.00, AMC436328/\$37.00,  
AMC436329/\$37.00, AMC436330/\$37.00,  
AMC436331/\$37.00, AMC436332/\$37.00,  
AMC436333/\$37.00, AMC436334/\$37.00,  
AMC436335/\$37.00, AMC436336/\$37.00,  
AMC436337/\$37.00, AMC436338/\$37.00,  
AMC436339/\$37.00, AMC436340/\$37.00,  
AMC436341/\$37.00, AMC436342/\$37.00,  
AMC436343/\$37.00, AMC436344/\$37.00,  
AMC436345/\$37.00, AMC436346/\$37.00,  
AMC436347/\$37.00, AMC436348/\$37.00,  
AMC436349/\$37.00, AMC436350/\$37.00,  
AMC436351/\$37.00, AMC436352/\$37.00,  
AMC436353/\$37.00, AMC436354/\$37.00,  
AMC436355/\$37.00, AMC436356/\$37.00,  
AMC436357/\$37.00, AMC436358/\$37.00,  
AMC436359/\$37.00, AMC436360/\$37.00,  
AMC436361/\$37.00, AMC436362/\$37.00,  
AMC436363/\$37.00, AMC436364/\$37.00,  
AMC436365/\$37.00, AMC436366/\$37.00,  
AMC436367/\$37.00, AMC436368/\$37.00,  
AMC436369/\$37.00, AMC436370/\$37.00,  
AMC436371/\$37.00, AMC436372/\$37.00,  
AMC436373/\$37.00, AMC436374/\$37.00,  
AMC436375/\$37.00, AMC436376/\$37.00,  
AMC436377/\$37.00, AMC436378/\$37.00,  
AMC436379/\$37.00, AMC436380/\$37.00,  
AMC436381/\$37.00, AMC436382/\$37.00,  
AMC436383/\$37.00, AMC436384/\$37.00,  
AMC436385/\$37.00, AMC436386/\$37.00,  
AMC436387/\$37.00, AMC436388/\$37.00,  
AMC436389/\$37.00, AMC436390/\$37.00,  
AMC436391/\$37.00, AMC436392/\$37.00,  
AMC436393/\$37.00, AMC436394/\$37.00,  
AMC436395/\$37.00, AMC436396/\$37.00,  
AMC436397/\$37.00, AMC436398/\$37.00,  
AMC436399/\$37.00, AMC436400/\$37.00,  
AMC436401/\$37.00, AMC436402/\$37.00,  
AMC436403/\$37.00, AMC436404/\$37.00,  
AMC436405/\$37.00, AMC436406/\$37.00,  
AMC436407/\$37.00, AMC436408/\$37.00,  
AMC436409/\$37.00, AMC436410/\$37.00,  
AMC436411/\$37.00, AMC436412/\$37.00,  
AMC436413/\$37.00, AMC436414/\$37.00,  
AMC436415/\$37.00, AMC436416/\$37.00,  
AMC436417/\$37.00, AMC436418/\$37.00,  
AMC436419/\$37.00, AMC436420/\$37.00,  
AMC436421/\$37.00, AMC436422/\$37.00,  
AMC436423/\$37.00, AMC436424/\$37.00,  
AMC436425/\$37.00, AMC436426/\$37.00,

AMC436427/\$37.00, AMC436428/\$37.00,  
AMC436429/\$37.00, AMC436430/\$37.00,  
AMC436431/\$37.00, AMC436432/\$37.00,  
AMC436433/\$37.00, AMC436434/\$37.00,  
AMC436435/\$37.00, AMC436436/\$37.00,  
AMC436437/\$37.00, AMC436438/\$37.00,  
AMC436439/\$37.00, AMC436440/\$37.00,  
AMC436441/\$37.00, AMC436442/\$37.00,  
AMC436443/\$37.00, AMC436444/\$37.00,  
AMC436445/\$37.00, AMC436446/\$37.00,  
AMC436447/\$37.00, AMC436448/\$37.00,  
AMC436449/\$37.00, AMC436450/\$37.00

LOCATABLE MINERALS / MINING CLAIMS-  
NEW, UNADJUD, ONE OR MORE AUTH NOS /  
NEW MINING CLAIM PROCESSING FEE  
**CASES:** AMC435971/\$20.00, AMC435972/\$20.00,  
AMC435973/\$20.00, AMC435974/\$20.00,  
AMC435975/\$20.00, AMC435976/\$20.00,  
AMC435977/\$20.00, AMC435978/\$20.00,  
AMC435979/\$20.00, AMC435980/\$20.00,  
AMC435981/\$20.00, AMC435982/\$20.00,  
AMC435983/\$20.00, AMC435984/\$20.00,  
AMC435985/\$20.00, AMC435986/\$20.00,  
AMC435987/\$20.00, AMC435988/\$20.00,  
AMC435989/\$20.00, AMC435990/\$20.00,  
AMC435991/\$20.00, AMC435992/\$20.00,  
AMC435993/\$20.00, AMC435994/\$20.00,  
AMC435995/\$20.00, AMC435996/\$20.00,  
AMC435997/\$20.00, AMC435998/\$20.00,  
AMC435999/\$20.00, AMC436000/\$20.00,  
AMC436001/\$20.00, AMC436002/\$20.00,  
AMC436003/\$20.00, AMC436004/\$20.00,  
AMC436005/\$20.00, AMC436006/\$20.00,  
AMC436007/\$20.00, AMC436008/\$20.00,  
AMC436009/\$20.00, AMC436010/\$20.00,  
AMC436011/\$20.00, AMC436012/\$20.00,  
AMC436013/\$20.00, AMC436014/\$20.00,  
AMC436015/\$20.00, AMC436016/\$20.00,  
AMC436017/\$20.00, AMC436018/\$20.00,  
AMC436019/\$20.00, AMC436020/\$20.00,  
AMC436021/\$20.00, AMC436022/\$20.00,  
AMC436023/\$20.00, AMC436024/\$20.00,  
AMC436025/\$20.00, AMC436026/\$20.00,  
AMC436027/\$20.00, AMC436028/\$20.00,  
AMC436029/\$20.00, AMC436030/\$20.00,  
AMC436031/\$20.00, AMC436032/\$20.00,  
AMC436033/\$20.00, AMC436034/\$20.00,  
AMC436035/\$20.00, AMC436036/\$20.00,  
AMC436037/\$20.00, AMC436038/\$20.00,  
AMC436039/\$20.00, AMC436040/\$20.00,

480.00

AMC436041/\$20.00, AMC436042/\$20.00,  
AMC436043/\$20.00, AMC436044/\$20.00,  
AMC436045/\$20.00, AMC436046/\$20.00,  
AMC436047/\$20.00, AMC436048/\$20.00,  
AMC436049/\$20.00, AMC436050/\$20.00,  
AMC436051/\$20.00, AMC436052/\$20.00,  
AMC436053/\$20.00, AMC436054/\$20.00,  
AMC436055/\$20.00, AMC436056/\$20.00,  
AMC436057/\$20.00, AMC436058/\$20.00,  
AMC436059/\$20.00, AMC436060/\$20.00,  
AMC436061/\$20.00, AMC436062/\$20.00,  
AMC436063/\$20.00, AMC436064/\$20.00,  
AMC436065/\$20.00, AMC436066/\$20.00,  
AMC436067/\$20.00, AMC436068/\$20.00,  
AMC436069/\$20.00, AMC436070/\$20.00,  
AMC436071/\$20.00, AMC436072/\$20.00,  
AMC436073/\$20.00, AMC436074/\$20.00,  
AMC436075/\$20.00, AMC436076/\$20.00,  
AMC436077/\$20.00, AMC436078/\$20.00,  
AMC436079/\$20.00, AMC436080/\$20.00,  
AMC436081/\$20.00, AMC436082/\$20.00,  
AMC436083/\$20.00, AMC436084/\$20.00,  
AMC436085/\$20.00, AMC436086/\$20.00,  
AMC436087/\$20.00, AMC436088/\$20.00,  
AMC436089/\$20.00, AMC436090/\$20.00,  
AMC436091/\$20.00, AMC436092/\$20.00,  
AMC436093/\$20.00, AMC436094/\$20.00,  
AMC436095/\$20.00, AMC436096/\$20.00,  
AMC436097/\$20.00, AMC436098/\$20.00,  
AMC436099/\$20.00, AMC436100/\$20.00,  
AMC436101/\$20.00, AMC436102/\$20.00,  
AMC436103/\$20.00, AMC436104/\$20.00,  
AMC436105/\$20.00, AMC436106/\$20.00,  
AMC436107/\$20.00, AMC436108/\$20.00,  
AMC436109/\$20.00, AMC436110/\$20.00,  
AMC436111/\$20.00, AMC436112/\$20.00,  
AMC436113/\$20.00, AMC436114/\$20.00,  
AMC436115/\$20.00, AMC436116/\$20.00,  
AMC436117/\$20.00, AMC436118/\$20.00,  
AMC436119/\$20.00, AMC436120/\$20.00,  
AMC436121/\$20.00, AMC436122/\$20.00,  
AMC436123/\$20.00, AMC436124/\$20.00,  
AMC436125/\$20.00, AMC436126/\$20.00,  
AMC436127/\$20.00, AMC436128/\$20.00,  
AMC436129/\$20.00, AMC436130/\$20.00,  
AMC436131/\$20.00, AMC436132/\$20.00,  
AMC436133/\$20.00, AMC436134/\$20.00,  
AMC436135/\$20.00, AMC436136/\$20.00,  
AMC436137/\$20.00, AMC436138/\$20.00,  
AMC436139/\$20.00, AMC436140/\$20.00,

AMC436141/\$20.00, AMC436142/\$20.00,  
AMC436143/\$20.00, AMC436144/\$20.00,  
AMC436145/\$20.00, AMC436146/\$20.00,  
AMC436147/\$20.00, AMC436148/\$20.00,  
AMC436149/\$20.00, AMC436150/\$20.00,  
AMC436151/\$20.00, AMC436152/\$20.00,  
AMC436153/\$20.00, AMC436154/\$20.00,  
AMC436155/\$20.00, AMC436156/\$20.00,  
AMC436157/\$20.00, AMC436158/\$20.00,  
AMC436159/\$20.00, AMC436160/\$20.00,  
AMC436161/\$20.00, AMC436162/\$20.00,  
AMC436163/\$20.00, AMC436164/\$20.00,  
AMC436165/\$20.00, AMC436166/\$20.00,  
AMC436167/\$20.00, AMC436168/\$20.00,  
AMC436169/\$20.00, AMC436170/\$20.00,  
AMC436171/\$20.00, AMC436172/\$20.00,  
AMC436173/\$20.00, AMC436174/\$20.00,  
AMC436175/\$20.00, AMC436176/\$20.00,  
AMC436177/\$20.00, AMC436178/\$20.00,  
AMC436179/\$20.00, AMC436180/\$20.00,  
AMC436181/\$20.00, AMC436182/\$20.00,  
AMC436183/\$20.00, AMC436184/\$20.00,  
AMC436185/\$20.00, AMC436186/\$20.00,  
AMC436187/\$20.00, AMC436188/\$20.00,  
AMC436189/\$20.00, AMC436190/\$20.00,  
AMC436191/\$20.00, AMC436192/\$20.00,  
AMC436193/\$20.00, AMC436194/\$20.00,  
AMC436195/\$20.00, AMC436196/\$20.00,  
AMC436197/\$20.00, AMC436198/\$20.00,  
AMC436199/\$20.00, AMC436200/\$20.00,  
AMC436201/\$20.00, AMC436202/\$20.00,  
AMC436203/\$20.00, AMC436204/\$20.00,  
AMC436205/\$20.00, AMC436206/\$20.00,  
AMC436207/\$20.00, AMC436208/\$20.00,  
AMC436209/\$20.00, AMC436210/\$20.00,  
AMC436211/\$20.00, AMC436212/\$20.00,  
AMC436213/\$20.00, AMC436214/\$20.00,  
AMC436215/\$20.00, AMC436216/\$20.00,  
AMC436217/\$20.00, AMC436218/\$20.00,  
AMC436219/\$20.00, AMC436220/\$20.00,  
AMC436221/\$20.00, AMC436222/\$20.00,  
AMC436223/\$20.00, AMC436224/\$20.00,  
AMC436225/\$20.00, AMC436226/\$20.00,  
AMC436227/\$20.00, AMC436228/\$20.00,  
AMC436229/\$20.00, AMC436230/\$20.00,  
AMC436231/\$20.00, AMC436232/\$20.00,  
AMC436233/\$20.00, AMC436234/\$20.00,  
AMC436235/\$20.00, AMC436236/\$20.00,  
AMC436237/\$20.00, AMC436238/\$20.00,  
AMC436239/\$20.00, AMC436240/\$20.00,

- n/a - 9600.00

AMC436241/\$20.00, AMC436242/\$20.00,  
AMC436243/\$20.00, AMC436244/\$20.00,  
AMC436245/\$20.00, AMC436246/\$20.00,  
AMC436247/\$20.00, AMC436248/\$20.00,  
AMC436249/\$20.00, AMC436250/\$20.00,  
AMC436251/\$20.00, AMC436252/\$20.00,  
AMC436253/\$20.00, AMC436254/\$20.00,  
AMC436255/\$20.00, AMC436256/\$20.00,  
AMC436257/\$20.00, AMC436258/\$20.00,  
AMC436259/\$20.00, AMC436260/\$20.00,  
AMC436261/\$20.00, AMC436262/\$20.00,  
AMC436263/\$20.00, AMC436264/\$20.00,  
AMC436265/\$20.00, AMC436266/\$20.00,  
AMC436267/\$20.00, AMC436268/\$20.00,  
AMC436269/\$20.00, AMC436270/\$20.00,  
AMC436271/\$20.00, AMC436272/\$20.00,  
AMC436273/\$20.00, AMC436274/\$20.00,  
AMC436275/\$20.00, AMC436276/\$20.00,  
AMC436277/\$20.00, AMC436278/\$20.00,  
AMC436279/\$20.00, AMC436280/\$20.00,  
AMC436281/\$20.00, AMC436282/\$20.00,  
AMC436283/\$20.00, AMC436284/\$20.00,  
AMC436285/\$20.00, AMC436286/\$20.00,  
AMC436287/\$20.00, AMC436288/\$20.00,  
AMC436289/\$20.00, AMC436290/\$20.00,  
AMC436291/\$20.00, AMC436292/\$20.00,  
AMC436293/\$20.00, AMC436294/\$20.00,  
AMC436295/\$20.00, AMC436296/\$20.00,  
AMC436297/\$20.00, AMC436298/\$20.00,  
AMC436299/\$20.00, AMC436300/\$20.00,  
AMC436301/\$20.00, AMC436302/\$20.00,  
AMC436303/\$20.00, AMC436304/\$20.00,  
AMC436305/\$20.00, AMC436306/\$20.00,  
AMC436307/\$20.00, AMC436308/\$20.00,  
AMC436309/\$20.00, AMC436310/\$20.00,  
AMC436311/\$20.00, AMC436312/\$20.00,  
AMC436313/\$20.00, AMC436314/\$20.00,  
AMC436315/\$20.00, AMC436316/\$20.00,  
AMC436317/\$20.00, AMC436318/\$20.00,  
AMC436319/\$20.00, AMC436320/\$20.00,  
AMC436321/\$20.00, AMC436322/\$20.00,  
AMC436323/\$20.00, AMC436324/\$20.00,  
AMC436325/\$20.00, AMC436326/\$20.00,  
AMC436327/\$20.00, AMC436328/\$20.00,  
AMC436329/\$20.00, AMC436330/\$20.00,  
AMC436331/\$20.00, AMC436332/\$20.00,  
AMC436333/\$20.00, AMC436334/\$20.00,  
AMC436335/\$20.00, AMC436336/\$20.00,  
AMC436337/\$20.00, AMC436338/\$20.00,  
AMC436339/\$20.00, AMC436340/\$20.00,

AMC436341/\$20.00, AMC436342/\$20.00,  
AMC436343/\$20.00, AMC436344/\$20.00,  
AMC436345/\$20.00, AMC436346/\$20.00,  
AMC436347/\$20.00, AMC436348/\$20.00,  
AMC436349/\$20.00, AMC436350/\$20.00,  
AMC436351/\$20.00, AMC436352/\$20.00,  
AMC436353/\$20.00, AMC436354/\$20.00,  
AMC436355/\$20.00, AMC436356/\$20.00,  
AMC436357/\$20.00, AMC436358/\$20.00,  
AMC436359/\$20.00, AMC436360/\$20.00,  
AMC436361/\$20.00, AMC436362/\$20.00,  
AMC436363/\$20.00, AMC436364/\$20.00,  
AMC436365/\$20.00, AMC436366/\$20.00,  
AMC436367/\$20.00, AMC436368/\$20.00,  
AMC436369/\$20.00, AMC436370/\$20.00,  
AMC436371/\$20.00, AMC436372/\$20.00,  
AMC436373/\$20.00, AMC436374/\$20.00,  
AMC436375/\$20.00, AMC436376/\$20.00,  
AMC436377/\$20.00, AMC436378/\$20.00,  
AMC436379/\$20.00, AMC436380/\$20.00,  
AMC436381/\$20.00, AMC436382/\$20.00,  
AMC436383/\$20.00, AMC436384/\$20.00,  
AMC436385/\$20.00, AMC436386/\$20.00,  
AMC436387/\$20.00, AMC436388/\$20.00,  
AMC436389/\$20.00, AMC436390/\$20.00,  
AMC436391/\$20.00, AMC436392/\$20.00,  
AMC436393/\$20.00, AMC436394/\$20.00,  
AMC436395/\$20.00, AMC436396/\$20.00,  
AMC436397/\$20.00, AMC436398/\$20.00,  
AMC436399/\$20.00, AMC436400/\$20.00,  
AMC436401/\$20.00, AMC436402/\$20.00,  
AMC436403/\$20.00, AMC436404/\$20.00,  
AMC436405/\$20.00, AMC436406/\$20.00,  
AMC436407/\$20.00, AMC436408/\$20.00,  
AMC436409/\$20.00, AMC436410/\$20.00,  
AMC436411/\$20.00, AMC436412/\$20.00,  
AMC436413/\$20.00, AMC436414/\$20.00,  
AMC436415/\$20.00, AMC436416/\$20.00,  
AMC436417/\$20.00, AMC436418/\$20.00,  
AMC436419/\$20.00, AMC436420/\$20.00,  
AMC436421/\$20.00, AMC436422/\$20.00,  
AMC436423/\$20.00, AMC436424/\$20.00,  
AMC436425/\$20.00, AMC436426/\$20.00,  
AMC436427/\$20.00, AMC436428/\$20.00,  
AMC436429/\$20.00, AMC436430/\$20.00,  
AMC436431/\$20.00, AMC436432/\$20.00,  
AMC436433/\$20.00, AMC436434/\$20.00,  
AMC436435/\$20.00, AMC436436/\$20.00,  
AMC436437/\$20.00, AMC436438/\$20.00,  
AMC436439/\$20.00, AMC436440/\$20.00,



AMC436441/\$20.00, AMC436442/\$20.00,  
AMC436443/\$20.00, AMC436444/\$20.00,  
AMC436445/\$20.00, AMC436446/\$20.00,  
AMC436447/\$20.00, AMC436448/\$20.00,  
AMC436449/\$20.00, AMC436450/\$20.00

LOCATABLE MINERALS / MINING CLAIMS-  
NEW, UNADJUD, ONE OR MORE AUTH NOS /  
NEW MINING CLAIMS MAINTENANCE FEE  
CASES: AMC435971/\$155.00, AMC435972/\$155.00,  
AMC435973/\$155.00, AMC435974/\$155.00,  
AMC435975/\$155.00, AMC435976/\$155.00,  
AMC435977/\$155.00, AMC435978/\$155.00,  
AMC435979/\$155.00, AMC435980/\$155.00,  
AMC435981/\$155.00, AMC435982/\$155.00,  
AMC435983/\$155.00, AMC435984/\$155.00,  
AMC435985/\$155.00, AMC435986/\$155.00,  
AMC435987/\$155.00, AMC435988/\$155.00,  
AMC435989/\$155.00, AMC435990/\$155.00,  
AMC435991/\$155.00, AMC435992/\$155.00,  
AMC435993/\$155.00, AMC435994/\$155.00,  
AMC435995/\$155.00, AMC435996/\$155.00,  
AMC435997/\$155.00, AMC435998/\$155.00,  
AMC435999/\$155.00, AMC436000/\$155.00,  
AMC436001/\$155.00, AMC436002/\$155.00,  
AMC436003/\$155.00, AMC436004/\$155.00,  
AMC436005/\$155.00, AMC436006/\$155.00,  
AMC436007/\$155.00, AMC436008/\$155.00,  
AMC436009/\$155.00, AMC436010/\$155.00,  
AMC436011/\$155.00, AMC436012/\$155.00,  
AMC436013/\$155.00, AMC436014/\$155.00,  
AMC436015/\$155.00, AMC436016/\$155.00,  
AMC436017/\$155.00, AMC436018/\$155.00,  
AMC436019/\$155.00, AMC436020/\$155.00,  
AMC436021/\$155.00, AMC436022/\$155.00,  
AMC436023/\$155.00, AMC436024/\$155.00,  
AMC436025/\$155.00, AMC436026/\$155.00,  
AMC436027/\$155.00, AMC436028/\$155.00,  
AMC436029/\$155.00, AMC436030/\$155.00,  
AMC436031/\$155.00, AMC436032/\$155.00,  
AMC436033/\$155.00, AMC436034/\$155.00,  
AMC436035/\$155.00, AMC436036/\$155.00,  
AMC436037/\$155.00, AMC436038/\$155.00,  
AMC436039/\$155.00, AMC436040/\$155.00,  
AMC436041/\$155.00, AMC436042/\$155.00,  
AMC436043/\$155.00, AMC436044/\$155.00,  
AMC436045/\$155.00, AMC436046/\$155.00,  
AMC436047/\$155.00, AMC436048/\$155.00,  
AMC436049/\$155.00, AMC436050/\$155.00,  
AMC436051/\$155.00, AMC436052/\$155.00,  
AMC436053/\$155.00, AMC436054/\$155.00,

480.00

AMC436055/\$155.00, AMC436056/\$155.00,  
AMC436057/\$155.00, AMC436058/\$155.00,  
AMC436059/\$155.00, AMC436060/\$155.00,  
AMC436061/\$155.00, AMC436062/\$155.00,  
AMC436063/\$155.00, AMC436064/\$155.00,  
AMC436065/\$155.00, AMC436066/\$155.00,  
AMC436067/\$155.00, AMC436068/\$155.00,  
AMC436069/\$155.00, AMC436070/\$155.00,  
AMC436071/\$155.00, AMC436072/\$155.00,  
AMC436073/\$155.00, AMC436074/\$155.00,  
AMC436075/\$155.00, AMC436076/\$155.00,  
AMC436077/\$155.00, AMC436078/\$155.00,  
AMC436079/\$155.00, AMC436080/\$155.00,  
AMC436081/\$155.00, AMC436082/\$155.00,  
AMC436083/\$155.00, AMC436084/\$155.00,  
AMC436085/\$155.00, AMC436086/\$155.00,  
AMC436087/\$155.00, AMC436088/\$155.00,  
AMC436089/\$155.00, AMC436090/\$155.00,  
AMC436091/\$155.00, AMC436092/\$155.00,  
AMC436093/\$155.00, AMC436094/\$155.00,  
AMC436095/\$155.00, AMC436096/\$155.00,  
AMC436097/\$155.00, AMC436098/\$155.00,  
AMC436099/\$155.00, AMC436100/\$155.00,  
AMC436101/\$155.00, AMC436102/\$155.00,  
AMC436103/\$155.00, AMC436104/\$155.00,  
AMC436105/\$155.00, AMC436106/\$155.00,  
AMC436107/\$155.00, AMC436108/\$155.00,  
AMC436109/\$155.00, AMC436110/\$155.00,  
AMC436111/\$155.00, AMC436112/\$155.00,  
AMC436113/\$155.00, AMC436114/\$155.00,  
AMC436115/\$155.00, AMC436116/\$155.00,  
AMC436117/\$155.00, AMC436118/\$155.00,  
AMC436119/\$155.00, AMC436120/\$155.00,  
AMC436121/\$155.00, AMC436122/\$155.00,  
AMC436123/\$155.00, AMC436124/\$155.00,  
AMC436125/\$155.00, AMC436126/\$155.00,  
AMC436127/\$155.00, AMC436128/\$155.00,  
AMC436129/\$155.00, AMC436130/\$155.00,  
AMC436131/\$155.00, AMC436132/\$155.00,  
AMC436133/\$155.00, AMC436134/\$155.00,  
AMC436135/\$155.00, AMC436136/\$155.00,  
AMC436137/\$155.00, AMC436138/\$155.00,  
AMC436139/\$155.00, AMC436140/\$155.00,  
AMC436141/\$155.00, AMC436142/\$155.00,  
AMC436143/\$155.00, AMC436144/\$155.00,  
AMC436145/\$155.00, AMC436146/\$155.00,  
AMC436147/\$155.00, AMC436148/\$155.00,  
AMC436149/\$155.00, AMC436150/\$155.00,  
AMC436151/\$155.00, AMC436152/\$155.00,  
AMC436153/\$155.00, AMC436154/\$155.00,

AMC436155/\$155.00, AMC436156/\$155.00,  
AMC436157/\$155.00, AMC436158/\$155.00,  
AMC436159/\$155.00, AMC436160/\$155.00,  
AMC436161/\$155.00, AMC436162/\$155.00,  
AMC436163/\$155.00, AMC436164/\$155.00,  
AMC436165/\$155.00, AMC436166/\$155.00,  
AMC436167/\$155.00, AMC436168/\$155.00,  
AMC436169/\$155.00, AMC436170/\$155.00,  
AMC436171/\$155.00, AMC436172/\$155.00,  
AMC436173/\$155.00, AMC436174/\$155.00,  
AMC436175/\$155.00, AMC436176/\$155.00,  
AMC436177/\$155.00, AMC436178/\$155.00,  
AMC436179/\$155.00, AMC436180/\$155.00,  
AMC436181/\$155.00, AMC436182/\$155.00,  
AMC436183/\$155.00, AMC436184/\$155.00,  
AMC436185/\$155.00, AMC436186/\$155.00,  
AMC436187/\$155.00, AMC436188/\$155.00,  
AMC436189/\$155.00, AMC436190/\$155.00,  
AMC436191/\$155.00, AMC436192/\$155.00,  
AMC436193/\$155.00, AMC436194/\$155.00,  
AMC436195/\$155.00, AMC436196/\$155.00,  
AMC436197/\$155.00, AMC436198/\$155.00,  
AMC436199/\$155.00, AMC436200/\$155.00,  
AMC436201/\$155.00, AMC436202/\$155.00,  
AMC436203/\$155.00, AMC436204/\$155.00,  
AMC436205/\$155.00, AMC436206/\$155.00,  
AMC436207/\$155.00, AMC436208/\$155.00,  
AMC436209/\$155.00, AMC436210/\$155.00,  
AMC436211/\$155.00, AMC436212/\$155.00,  
AMC436213/\$155.00, AMC436214/\$155.00,  
AMC436215/\$155.00, AMC436216/\$155.00,  
AMC436217/\$155.00, AMC436218/\$155.00,  
AMC436219/\$155.00, AMC436220/\$155.00,  
AMC436221/\$155.00, AMC436222/\$155.00,  
AMC436223/\$155.00, AMC436224/\$155.00,  
AMC436225/\$155.00, AMC436226/\$155.00,  
AMC436227/\$155.00, AMC436228/\$155.00,  
AMC436229/\$155.00, AMC436230/\$155.00,  
AMC436231/\$155.00, AMC436232/\$155.00,  
AMC436233/\$155.00, AMC436234/\$155.00,  
AMC436235/\$155.00, AMC436236/\$155.00,  
AMC436237/\$155.00, AMC436238/\$155.00,  
AMC436239/\$155.00, AMC436240/\$155.00,  
AMC436241/\$155.00, AMC436242/\$155.00,  
AMC436243/\$155.00, AMC436244/\$155.00,  
AMC436245/\$155.00, AMC436246/\$155.00,  
AMC436247/\$155.00, AMC436248/\$155.00,  
AMC436249/\$155.00, AMC436250/\$155.00,  
AMC436251/\$155.00, AMC436252/\$155.00,  
AMC436253/\$155.00, AMC436254/\$155.00,

- n/a - 74400.00

AMC436255/\$155.00, AMC436256/\$155.00,  
AMC436257/\$155.00, AMC436258/\$155.00,  
AMC436259/\$155.00, AMC436260/\$155.00,  
AMC436261/\$155.00, AMC436262/\$155.00,  
AMC436263/\$155.00, AMC436264/\$155.00,  
AMC436265/\$155.00, AMC436266/\$155.00,  
AMC436267/\$155.00, AMC436268/\$155.00,  
AMC436269/\$155.00, AMC436270/\$155.00,  
AMC436271/\$155.00, AMC436272/\$155.00,  
AMC436273/\$155.00, AMC436274/\$155.00,  
AMC436275/\$155.00, AMC436276/\$155.00,  
AMC436277/\$155.00, AMC436278/\$155.00,  
AMC436279/\$155.00, AMC436280/\$155.00,  
AMC436281/\$155.00, AMC436282/\$155.00,  
AMC436283/\$155.00, AMC436284/\$155.00,  
AMC436285/\$155.00, AMC436286/\$155.00,  
AMC436287/\$155.00, AMC436288/\$155.00,  
AMC436289/\$155.00, AMC436290/\$155.00,  
AMC436291/\$155.00, AMC436292/\$155.00,  
AMC436293/\$155.00, AMC436294/\$155.00,  
AMC436295/\$155.00, AMC436296/\$155.00,  
AMC436297/\$155.00, AMC436298/\$155.00,  
AMC436299/\$155.00, AMC436300/\$155.00,  
AMC436301/\$155.00, AMC436302/\$155.00,  
AMC436303/\$155.00, AMC436304/\$155.00,  
AMC436305/\$155.00, AMC436306/\$155.00,  
AMC436307/\$155.00, AMC436308/\$155.00,  
AMC436309/\$155.00, AMC436310/\$155.00,  
AMC436311/\$155.00, AMC436312/\$155.00,  
AMC436313/\$155.00, AMC436314/\$155.00,  
AMC436315/\$155.00, AMC436316/\$155.00,  
AMC436317/\$155.00, AMC436318/\$155.00,  
AMC436319/\$155.00, AMC436320/\$155.00,  
AMC436321/\$155.00, AMC436322/\$155.00,  
AMC436323/\$155.00, AMC436324/\$155.00,  
AMC436325/\$155.00, AMC436326/\$155.00,  
AMC436327/\$155.00, AMC436328/\$155.00,  
AMC436329/\$155.00, AMC436330/\$155.00,  
AMC436331/\$155.00, AMC436332/\$155.00,  
AMC436333/\$155.00, AMC436334/\$155.00,  
AMC436335/\$155.00, AMC436336/\$155.00,  
AMC436337/\$155.00, AMC436338/\$155.00,  
AMC436339/\$155.00, AMC436340/\$155.00,  
AMC436341/\$155.00, AMC436342/\$155.00,  
AMC436343/\$155.00, AMC436344/\$155.00,  
AMC436345/\$155.00, AMC436346/\$155.00,  
AMC436347/\$155.00, AMC436348/\$155.00,  
AMC436349/\$155.00, AMC436350/\$155.00,  
AMC436351/\$155.00, AMC436352/\$155.00,  
AMC436353/\$155.00, AMC436354/\$155.00,

AMC436355/\$155.00, AMC436356/\$155.00,  
AMC436357/\$155.00, AMC436358/\$155.00,  
AMC436359/\$155.00, AMC436360/\$155.00,  
AMC436361/\$155.00, AMC436362/\$155.00,  
AMC436363/\$155.00, AMC436364/\$155.00,  
AMC436365/\$155.00, AMC436366/\$155.00,  
AMC436367/\$155.00, AMC436368/\$155.00,  
AMC436369/\$155.00, AMC436370/\$155.00,  
AMC436371/\$155.00, AMC436372/\$155.00,  
AMC436373/\$155.00, AMC436374/\$155.00,  
AMC436375/\$155.00, AMC436376/\$155.00,  
AMC436377/\$155.00, AMC436378/\$155.00,  
AMC436379/\$155.00, AMC436380/\$155.00,  
AMC436381/\$155.00, AMC436382/\$155.00,  
AMC436383/\$155.00, AMC436384/\$155.00,  
AMC436385/\$155.00, AMC436386/\$155.00,  
AMC436387/\$155.00, AMC436388/\$155.00,  
AMC436389/\$155.00, AMC436390/\$155.00,  
AMC436391/\$155.00, AMC436392/\$155.00,  
AMC436393/\$155.00, AMC436394/\$155.00,  
AMC436395/\$155.00, AMC436396/\$155.00,  
AMC436397/\$155.00, AMC436398/\$155.00,  
AMC436399/\$155.00, AMC436400/\$155.00,  
AMC436401/\$155.00, AMC436402/\$155.00,  
AMC436403/\$155.00, AMC436404/\$155.00,  
AMC436405/\$155.00, AMC436406/\$155.00,  
AMC436407/\$155.00, AMC436408/\$155.00,  
AMC436409/\$155.00, AMC436410/\$155.00,  
AMC436411/\$155.00, AMC436412/\$155.00,  
AMC436413/\$155.00, AMC436414/\$155.00,  
AMC436415/\$155.00, AMC436416/\$155.00,  
AMC436417/\$155.00, AMC436418/\$155.00,  
AMC436419/\$155.00, AMC436420/\$155.00,  
AMC436421/\$155.00, AMC436422/\$155.00,  
AMC436423/\$155.00, AMC436424/\$155.00,  
AMC436425/\$155.00, AMC436426/\$155.00,  
AMC436427/\$155.00, AMC436428/\$155.00,  
AMC436429/\$155.00, AMC436430/\$155.00,  
AMC436431/\$155.00, AMC436432/\$155.00,  
AMC436433/\$155.00, AMC436434/\$155.00,  
AMC436435/\$155.00, AMC436436/\$155.00,  
AMC436437/\$155.00, AMC436438/\$155.00,  
AMC436439/\$155.00, AMC436440/\$155.00,  
AMC436441/\$155.00, AMC436442/\$155.00,  
AMC436443/\$155.00, AMC436444/\$155.00,  
AMC436445/\$155.00, AMC436446/\$155.00,  
AMC436447/\$155.00, AMC436448/\$155.00,  
AMC436449/\$155.00, AMC436450/\$155.00

**TOTAL: \$101,760.00**

PAYMENT INFORMATION

1	AMOUNT:	101760.00	POSTMARKED:	N/A
	TYPE:	CHECK	RECEIVED:	01/15/2016
	CHECK NO:	0080001221		
	NAME:	KENNECOTT EXPLORATION COMPANY 4700 S DAYBREAK PARKWAY SOUTH JORDAN UT 84095 US		

REMARKS

This receipt was generated by the automated BLM Collections and Billing System and is a paper representation of a portion of the official electronic record contained therein.

**NOTICE!!**

**These documents have been scanned!**

**Do not place un-scanned documents beneath this notice!**

**Do not remove this notice from this file!**

GPO Jacket No. 560-102  
Print Order 61540  
Rise Business Services, LLC  
Job=AZ15 5/6/2019



Box Number= AZ15020



Claim Begin-End: AMC435971-AMC436450

2 Correspondence



AZ15020-7

AMC435945-AMC436659



# United States Department of the Interior



BUREAU OF LAND MANAGEMENT

Arizona State Office

One North Central Avenue, Suite 800

Phoenix, Arizona 85004-4427

[www.blm.gov/az/](http://www.blm.gov/az/)

OCT 21 2020

In Reply Refer To:

3800 (9200) RM

AMC435971, AMC439973, AMC441168, AMC445371, AMC446043, AMC448097,  
AMC453499, AMC455351, AMC456650

CERTIFIED MAIL - RETURN RECEIPT REQUESTED No. 9214 8901 9403 8323 3302 99

## DECISION

KENNECOTT EXPLORATION COMPANY : This decision affects those claims  
2640 W 1700 S : shown on the attached list(s).  
SALT LAKE CITY, UT 84104-4269 :

---

SEE ATTACHMENT(S) FOR CLAIM NAMES AND AMC NUMBERS

---

### MINING CLAIMS DECLARED FORFEITED

The mining claims listed above have been declared forfeited as of September 1, 2020, for failure to timely file the required maintenance fee payment or small miner's maintenance fee waiver (waiver).

Claimants are required to pay an annual non-refundable maintenance fee of \$165 per 20 acres or portion thereof, or submit a waiver, on or before September 1 of each year. These requirements were established by 30 U.S.C. 28f-1, as amended, and 43 CFR 3834 and 3835.

Our records do not show receipt of a maintenance fee payment or small miner waiver filed on or before the due date. Therefore, the claims listed above are forfeited.

### Reclamation Requirements

This decision does not relieve you of the liability for reclamation of all areas disturbed by your activities on lands covered by the subject mining claim(s) and/or site(s). After you complete the reclamation, you must notify the authorized officer of the appropriate surface managing agency so that the authorized officer may conduct a final site inspection and determine whether you may



be released from liability. If you fail to reclaim the land to the satisfaction of the authorized officer, the surface management agency may cite you for noncompliance under its surface management regulations. For land administered by the Bureau of Land Management (BLM), if you fail to reclaim the land to the satisfaction of the authorized officer as required in 43 CFR Subpart 3809, the BLM will issue an order of noncompliance under 43 CFR 3809.601(a). If you fail to comply with the non-compliance order, BLM may take further action under 43 CFR 3809.604. Failure to conduct reclamation is a prohibited act that may subject you to criminal penalties. See 43 CFR 3809.605(h) and 43 CFR 3809.700.

### Appeal Procedures

This decision may be appealed to the Interior Board of Land Appeals, Office of the Secretary, in accordance with the regulations contained in 43 CFR, Part 4, and the enclosed Form 1842-1. If an appeal is taken, your notice of appeal must be filed in this office (at the above address) within 30 days from receipt of this decision. The appellant has the burden of showing that the decision appealed from is in error.


If you wish to file a petition pursuant to regulation 43 CFR 4.21 (58 FR 4939, January 19, 1993) for a stay of the effectiveness of this decision during the time that your appeal is being reviewed by the Board, the petition for a stay must accompany your notice of appeal. A petition for a stay is required to show sufficient justification based on the standards listed below. Copies of the notice of appeal and petition for a stay **must** also be submitted to each party named in this decision and to the Interior Board of Land Appeals and to the appropriate Office of the Solicitor (see 43 CFR 4.413) at the same time the original documents are filed with this office. If you request a stay, you have the burden of proof to demonstrate that a stay should be granted.

### Standards for Obtaining a Stay

Except as otherwise provided by law or other pertinent regulation, a petition for a stay of a decision pending appeal shall show sufficient justification based on the following standards:

- (1) The relative harm to the parties if the stay is granted or denied,
- (2) The likelihood of the appellant's success on the merits,
- (3) The likelihood of immediate and irreparable harm if the stay is not granted, and
- (4) Whether the public interest favors granting the stay.

Please include your AMC serial number(s) on all correspondence. If additional information is required, please call RéAnn Myers at 602-417-9413.



Amy F. DePestel  
Supervisory Land Law Examiner  
Lands, Minerals and Energy Division

Enclosure(s)

## KENNECOTT EXPLORATION COMPANY

2640 W 1700 S

SALT LAKE CITY UT 84104-4269

<u>LEAD FILE</u> <u>NUMBER</u>	<u>CLAIM</u> <u>NUMBER</u>	<u>CLAIM</u> <u>NAME</u>
AMC435971	AMC436157	GA187
AMC435971	AMC436205	GA235
AMC435971	AMC436206	GA236
AMC435971	AMC436207	GA237
AMC435971	AMC436208	GA238
AMC435971	AMC436209	GA239
AMC435971	AMC436210	GA240
AMC435971	AMC436211	GA241
AMC435971	AMC436212	GA242
AMC435971	AMC436213	GA243
AMC435971	AMC436214	GA244
AMC435971	AMC436215	GA245
AMC435971	AMC436216	GA246
AMC435971	AMC436217	GA247
AMC435971	AMC436218	GA248
AMC435971	AMC436219	GA249
AMC435971	AMC436220	GA250
AMC435971	AMC436221	GA251
AMC435971	AMC436222	GA252
AMC435971	AMC436223	GA253
AMC435971	AMC436224	GA254
AMC435971	AMC436225	GA255
AMC435971	AMC436226	GA256
AMC435971	AMC436227	GA257
AMC435971	AMC436228	GA258
AMC435971	AMC436229	GA259
AMC435971	AMC436230	GA260
AMC435971	AMC436231	GA261
AMC435971	AMC436362	GA452
AMC435971	AMC436363	GA453
AMC435971	AMC436364	GA454
AMC435971	AMC436365	GA455
AMC435971	AMC436366	GA456

AMC435971	AMC436367	GA457
AMC435971	AMC436368	GA458
AMC435971	AMC436369	GA459
AMC435971	AMC436370	GA460
AMC435971	AMC436371	GA461
AMC435971	AMC436372	GA462
AMC435971	AMC436373	GA463
AMC435971	AMC436374	GA464
AMC435971	AMC436375	GA465
AMC435971	AMC436376	GA466
AMC435971	AMC436377	GA467
AMC435971	AMC436378	GA468
AMC435971	AMC436379	GA469
AMC435971	AMC436380	GA470
AMC435971	AMC436381	GA471
AMC435971	AMC436382	GA472
AMC435971	AMC436383	GA473
AMC435971	AMC436384	GA474
AMC435971	AMC436385	GA475
AMC435971	AMC436386	GA476
AMC435971	AMC436387	GA477
AMC435971	AMC436388	GA478
AMC435971	AMC436389	GA479
AMC435971	AMC436390	GA480
AMC435971	AMC436391	GA481
AMC435971	AMC436392	GA482
AMC435971	AMC436393	GA483
AMC435971	AMC436394	GA484
AMC435971	AMC436395	GA485
AMC435971	AMC436396	GA486
AMC435971	AMC436397	GA487
AMC435971	AMC436398	GA488
AMC435971	AMC436399	GA489
AMC435971	AMC436400	GA490
AMC435971	AMC436401	GA491
AMC435971	AMC436402	GA492
AMC439973	AMC439973	SR0001
AMC439973	AMC439974	SR0002
AMC439973	AMC439975	SR0003

AMC439973	AMC439976	SR0004
AMC439973	AMC439977	SR0005
AMC439973	AMC439978	SR0006
AMC439973	AMC439979	SR0007
AMC439973	AMC439980	SR0008
AMC439973	AMC439981	SR0009
AMC439973	AMC440021	SR0049
AMC439973	AMC440022	SR0050
AMC439973	AMC440023	SR0051
AMC439973	AMC440024	SR0052
AMC439973	AMC440025	SR0053
AMC439973	AMC440026	SR0054
AMC439973	AMC440027	SR0055
AMC439973	AMC440028	SR0056
AMC439973	AMC440029	SR258
AMC439973	AMC440030	SR259
AMC439973	AMC440031	SR260
AMC439973	AMC440032	SR261
AMC439973	AMC440033	SR262
AMC439973	AMC440034	SR274
AMC439973	AMC440035	SR275
AMC439973	AMC440036	SR276
AMC439973	AMC440037	SR278
AMC439973	AMC440038	SR279
AMC439973	AMC440039	SR280
AMC439973	AMC440040	SR281
AMC439973	AMC440041	SR282
AMC439973	AMC440042	SR283
AMC439973	AMC440049	SR293
AMC439973	AMC440050	SR294
AMC439973	AMC440051	SR295
AMC439973	AMC440052	SR339
AMC439973	AMC440053	SR340
AMC439973	AMC440054	SR341
AMC439973	AMC440055	SR342
AMC439973	AMC440056	SR343
AMC439973	AMC440057	SR344
AMC439973	AMC440058	SR345
AMC439973	AMC440059	SR346

AMC439973	AMC440060	SR347
AMC439973	AMC440061	SR348
AMC441168	AMC441187	SR301
AMC441168	AMC441188	SR302
AMC441168	AMC441189	SR303
AMC441168	AMC441192	SR306
AMC441168	AMC441193	SR307
AMC441168	AMC441194	SR308
AMC441168	AMC441197	SR311
AMC441168	AMC441198	SR312
AMC441168	AMC441199	SR313
AMC441168	AMC441202	SR316
AMC441168	AMC441203	SR317
AMC441168	AMC441204	SR318
AMC441168	AMC441225	SR349
AMC441168	AMC441226	SR350
AMC441168	AMC441227	SR351
AMC441168	AMC441228	SR352
AMC441168	AMC441229	SR353
AMC441168	AMC441230	SR354
AMC441168	AMC441231	SR355
AMC441168	AMC441232	SR356
AMC441168	AMC441233	SR357
AMC441168	AMC441234	SR358
AMC445371	AMC445371	ST 134
AMC445371	AMC445372	ST 135
AMC445371	AMC445373	ST 136
AMC445371	AMC445374	ST 137
AMC445371	AMC445375	ST 138
AMC445371	AMC445376	ST 139
AMC445371	AMC445377	ST 140
AMC445371	AMC445378	ST 141
AMC445371	AMC445379	ST 142
AMC445371	AMC445380	ST 143
AMC445371	AMC445381	ST 144
AMC445371	AMC445382	ST 145
AMC445371	AMC445383	ST 146
AMC445371	AMC445384	ST 147
AMC445371	AMC445385	ST 148

AMC445371	AMC445386	ST 149
AMC445371	AMC445387	ST 150
AMC445371	AMC445388	ST 151
AMC445371	AMC445389	ST 152
AMC445371	AMC445390	ST 153
AMC445371	AMC445391	ST 154
AMC445371	AMC445392	ST 155
AMC445371	AMC445393	ST 156
AMC445371	AMC445394	ST 157
AMC445371	AMC445395	ST 158
AMC445371	AMC445396	ST 179
AMC445371	AMC445397	ST 180
AMC445371	AMC445398	ST 181
AMC445371	AMC445399	ST 182
AMC445371	AMC445400	ST 183
AMC445371	AMC445401	ST 184
AMC445371	AMC445402	ST 185
AMC445371	AMC445403	ST 186
AMC445371	AMC445404	ST 187
AMC445371	AMC445405	ST 188
AMC445371	AMC445406	ST 189
AMC445371	AMC445407	ST 190
AMC445371	AMC445408	ST 191
AMC445371	AMC445409	ST 192
AMC445371	AMC445410	ST 193
AMC445371	AMC445411	ST 194
AMC445371	AMC445412	ST 195
AMC445371	AMC445413	ST 196
AMC445371	AMC445414	ST 197
AMC445371	AMC445415	ST 198
AMC445371	AMC445416	ST 199
AMC445371	AMC445417	ST 200
AMC445371	AMC445418	ST 201
AMC445371	AMC445419	ST 202
AMC445371	AMC445420	ST 203
AMC445371	AMC445421	ST 224
AMC445371	AMC445422	ST 225
AMC445371	AMC445423	ST 226
AMC445371	AMC445424	ST 227

AMC445371	AMC445425	ST 228
AMC445371	AMC445426	ST 229
AMC445371	AMC445427	ST 230
AMC445371	AMC445428	ST 231
AMC445371	AMC445429	ST 232
AMC445371	AMC445430	ST 233
AMC445371	AMC445431	ST 234
AMC445371	AMC445432	ST 235
AMC445371	AMC445433	ST 236
AMC445371	AMC445434	ST 237
AMC445371	AMC445435	ST 238
AMC445371	AMC445436	ST 239
AMC445371	AMC445437	ST 240
AMC445371	AMC445438	ST 241
AMC445371	AMC445439	ST 242
AMC445371	AMC445440	ST 243
AMC445371	AMC445441	ST 244
AMC445371	AMC445442	ST 245
AMC445371	AMC445443	ST 246
AMC445371	AMC445444	ST 247
AMC445371	AMC445445	ST 248
AMC445371	AMC445446	ST 277
AMC445371	AMC445447	ST 278
AMC445371	AMC445448	ST 279
AMC445371	AMC445449	ST 280
AMC445371	AMC445450	ST 281
AMC445371	AMC445451	ST 282
AMC445371	AMC445452	ST 283
AMC445371	AMC445453	ST 284
AMC445371	AMC445454	ST 285
AMC445371	AMC445455	ST 286
AMC445371	AMC445456	ST 287
AMC445371	AMC445457	ST 288
AMC445371	AMC445458	ST 289
AMC445371	AMC445459	ST 290
AMC445371	AMC445460	ST 291
AMC445371	AMC445461	ST 292
AMC445371	AMC445462	ST 293
AMC445371	AMC445463	ST 294

AMC445371	AMC445464	ST 295
AMC445371	AMC445465	ST 296
AMC445371	AMC445466	ST 297
AMC445371	AMC445467	ST 298
AMC445371	AMC445468	ST 299
AMC445371	AMC445469	ST 328
AMC445371	AMC445470	ST 329
AMC445371	AMC445471	ST 330
AMC445371	AMC445472	ST 331
AMC445371	AMC445473	ST 332
AMC445371	AMC445474	ST 333
AMC445371	AMC445475	ST 368
AMC445371	AMC445476	ST 369
AMC445371	AMC445477	ST 370
AMC445371	AMC445478	ST 371
AMC445371	AMC445479	ST 372
AMC445371	AMC445480	ST 373
AMC445371	AMC445481	ST 374
AMC445371	AMC445482	ST 405
AMC445371	AMC445483	ST 406
AMC445371	AMC445484	ST 407
AMC445371	AMC445485	ST 408
AMC445371	AMC445486	ST 409
AMC445371	AMC445487	ST 410
AMC445371	AMC445488	ST 411
AMC445371	AMC445489	ST 412
AMC445371	AMC445490	ST 444
AMC445371	AMC445491	ST 445
AMC445371	AMC445492	ST 446
AMC445371	AMC445493	ST 447
AMC445371	AMC445494	ST 448
AMC445371	AMC445495	ST 449
AMC445371	AMC445496	ST 450
AMC445371	AMC445497	ST 451
AMC445371	AMC445498	ST 452
AMC445371	AMC445499	ST 483
AMC445371	AMC445500	ST 484
AMC445371	AMC445501	ST 485
AMC445371	AMC445502	ST 486



AMC445371	AMC445503	ST 487
AMC445371	AMC445504	ST 488
AMC446043	AMC446043	ST 334
AMC446043	AMC446044	ST 335
AMC446043	AMC446045	ST 336
AMC446043	AMC446046	ST 337
AMC446043	AMC446047	ST 338
AMC446043	AMC446048	ST 339
AMC446043	AMC446049	ST 375
AMC446043	AMC446050	ST 376
AMC446043	AMC446051	ST 377
AMC446043	AMC446052	ST 378
AMC446043	AMC446053	ST 379
AMC446043	AMC446054	ST 413
AMC446043	AMC446055	ST 414
AMC446043	AMC446056	ST 415
AMC446043	AMC446057	ST 416
AMC446043	AMC446058	ST 417
AMC446043	AMC446059	ST 418
AMC446043	AMC446060	ST 419
AMC446043	AMC446061	ST 420
AMC446043	AMC446062	ST 421
AMC446043	AMC446063	ST 422
AMC446043	AMC446064	ST 423
AMC446043	AMC446065	ST 424
AMC446043	AMC446066	ST 425
AMC446043	AMC446067	ST 453
AMC446043	AMC446068	ST 454
AMC446043	AMC446069	ST 455
AMC446043	AMC446070	ST 456
AMC446043	AMC446071	ST 457
AMC446043	AMC446072	ST 458
AMC446043	AMC446073	ST 459
AMC446043	AMC446074	ST 460
AMC446043	AMC446075	ST 461
AMC446043	AMC446076	ST 462
AMC446043	AMC446077	ST 463
AMC446043	AMC446078	ST 464
AMC446043	AMC446079	ST 502

AMC446043	AMC446080	ST 503
AMC446043	AMC446081	ST 504
AMC446043	AMC446082	ST 505
AMC446043	AMC446083	ST 506
AMC446043	AMC446084	ST 507
AMC446043	AMC446085	ST 508
AMC448097	AMC448097	ST 059
AMC448097	AMC448098	ST 489
AMC448097	AMC448099	ST 490
AMC448097	AMC448100	ST 491
AMC448097	AMC448101	ST 492
AMC448097	AMC448102	ST 493
AMC448097	AMC448103	ST 494
AMC448097	AMC448104	ST 495
AMC448097	AMC448105	ST 496
AMC448097	AMC448106	ST 497
AMC448097	AMC448107	ST 498
AMC448097	AMC448108	ST 499
AMC448097	AMC448109	ST 500
AMC448097	AMC448110	ST 501
AMC448097	AMC448111	ST 527
AMC448097	AMC448112	ST 528
AMC448097	AMC448113	ST 529
AMC448097	AMC448114	ST 530
AMC448097	AMC448115	ST 531
AMC448097	AMC448116	ST 532
AMC448097	AMC448117	ST 533
AMC448097	AMC448118	ST 534
AMC448097	AMC448119	ST 535
AMC448097	AMC448120	ST 536
AMC448097	AMC448121	ST 537
AMC448097	AMC448122	ST 538
AMC448097	AMC448123	ST 539
AMC448097	AMC448124	ST 540
AMC448097	AMC448125	ST 541
AMC448097	AMC448126	ST 542
AMC448097	AMC448127	ST 543
AMC448097	AMC448128	ST 544
AMC448097	AMC448129	ST 545

AMC448097	AMC448130	ST 546
AMC448097	AMC448131	ST 568
AMC448097	AMC448132	ST 569
AMC448097	AMC448133	ST 570
AMC448097	AMC448134	ST 571
AMC448097	AMC448135	ST 572
AMC448097	AMC448136	ST 573
AMC448097	AMC448137	ST 574
AMC448097	AMC448138	ST 575
AMC448097	AMC448139	ST 576
AMC448097	AMC448140	ST 577
AMC448097	AMC448141	ST 578
AMC448097	AMC448142	ST 579
AMC448097	AMC448143	ST 580
AMC448097	AMC448144	ST 581
AMC448097	AMC448145	ST 582
AMC453499	AMC453499	ST 015
AMC453499	AMC453500	ST 016
AMC453499	AMC453501	ST 017
AMC453499	AMC453502	ST 018
AMC453499	AMC453503	ST 019
AMC435499	AMC453504	ST 020
AMC453499	AMC453505	ST 021
AMC453499	AMC453506	ST 022
AMC453499	AMC453507	ST 023
AMC453499	AMC453508	ST 024
AMC453499	AMC453509	ST 025
AMC453499	AMC453510	ST 040
AMC453499	AMC453511	ST 041
AMC453499	AMC453512	ST 042
AMC453499	AMC453513	ST 043
AMC453499	AMC453514	ST 044
AMC453499	AMC453515	ST 045
AMC453499	AMC453516	ST 046
AMC453499	AMC453517	ST 047
AMC435499	AMC453518	ST 048
AMC435499	AMC453519	ST 049
AMC435499	AMC453520	ST 050
AMC453499	AMC453521	ST 071

AMC453499	AMC453522	ST 072
AMC453499	AMC453523	ST 073
AMC453499	AMC453524	ST 074
AMC453499	AMC453525	ST 075
AMC453499	AMC453526	ST 076
AMC453499	AMC453527	ST 077
AMC453499	AMC453528	ST 078
AMC453499	AMC453529	ST 079
AMC453499	AMC453530	ST 080
AMC453499	AMC453531	ST 081
AMC453499	AMC453532	ST 107
AMC453499	AMC453533	ST 108
AMC453499	AMC453534	ST 109
AMC453499	AMC453535	ST 110
AMC453499	AMC453536	ST 111
AMC453499	AMC453537	ST 112
AMC453499	AMC453538	ST 113
AMC453499	AMC453539	ST 114
AMC453499	AMC453540	ST 115
AMC453499	AMC453541	ST 116
AMC453499	AMC453542	ST 117
AMC453499	AMC453552	ST 159
AMC453499	AMC453553	ST 160
AMC453499	AMC453554	ST 161
AMC453499	AMC453555	ST 162
AMC453499	AMC453565	ST 204
AMC453499	AMC453566	ST 205
AMC453499	AMC453567	ST 206
AMC435499	AMC453568	ST 207
AMC453499	AMC453578	ST 249
AMC453499	AMC453579	ST 250
AMC453499	AMC453580	ST 251
AMC453499	AMC453581	ST 252
AMC453499	AMC453591	ST 300
AMC453499	AMC453592	ST 301
AMC453499	AMC453593	ST 302
AMC453499	AMC453594	ST 303
AMC453499	AMC453604	ST 340
AMC453499	AMC453605	ST 341

AMC453499	AMC453606	ST 342
AMC453499	AMC453607	ST 343
AMC453499	AMC453617	ST 380
AMC453499	AMC453618	ST 381
AMC453499	AMC453628	ST 426
AMC453499	AMC453629	ST 427
AMC453499	AMC453639	ST 465
AMC453499	AMC453640	ST 466
AMC453499	AMC453650	ST 509
AMC453499	AMC453651	ST 510
AMC453499	AMC453661	ST 547
AMC453499	AMC453662	ST 548
AMC453499	AMC453663	ST 549
AMC453499	AMC453664	ST 550
AMC453499	AMC453665	ST 551
AMC453499	AMC453666	ST 552
AMC453499	AMC453667	ST 553
AMC453499	AMC453668	ST 554
AMC453499	AMC453669	ST 555
AMC453499	AMC453679	ST 584
AMC453499	AMC453680	ST 585
AMC453499	AMC453681	ST 586
AMC453499	AMC453682	ST 587
AMC453499	AMC453683	ST 588
AMC453499	AMC453684	ST 589
AMC453499	AMC453685	ST 590
AMC455351	AMC455351	SRX 001
AMC455351	AMC455352	SRX 002
AMC455351	AMC455353	SRX 003
AMC455351	AMC455354	SRX 004
AMC455351	AMC455355	SRX 005
AMC455351	AMC455356	SRX 006
AMC455351	AMC455357	SRX 007
AMC455351	AMC455358	SRX 008
AMC455351	AMC455359	SRX 009
AMC455351	AMC455360	SRX 010
AMC455351	AMC455361	SRX 011
AMC455351	AMC455362	SRX 012
AMC455351	AMC455363	SRX 013

AMC455351	AMC455364	SRX 014
AMC455351	AMC455365	SRX 015
AMC455351	AMC455366	SRX 016
AMC455351	AMC455367	SRX 017
AMC455351	AMC455368	SRX 018
AMC455351	AMC455369	SRX 019
AMC455351	AMC455370	SRX 020
AMC455351	AMC455371	SRX 021
AMC455351	AMC455372	SRX 022
AMC455351	AMC455373	SRX 023
AMC455351	AMC455374	SRX 024
AMC455351	AMC455375	SRX 025
AMC455351	AMC455376	SRX 026
AMC455351	AMC455377	SRX 027
AMC455351	AMC455378	SRX 028
AMC455351	AMC455379	SRX 029
AMC455351	AMC455380	SRX 030
AMC455351	AMC455381	SRX 031
AMC455351	AMC455382	SRX 032
AMC455351	AMC455383	SRX 033
AMC455351	AMC455384	SRX 034
AMC455351	AMC455385	SRX 035
AMC455351	AMC455386	SRX 036
AMC455351	AMC455387	SRX 037
AMC455351	AMC455388	SRX 038
AMC455351	AMC455389	SRX 039
AMC455351	AMC455390	SRX 040
AMC455351	AMC455391	SRX 041
AMC455351	AMC455392	SRX 042
AMC455351	AMC455393	SRX 043
AMC455351	AMC455394	SRX 044
AMC455351	AMC455395	SRX 045
AMC455351	AMC455396	SRX 046
AMC455351	AMC455397	SRX 047
AMC455351	AMC455398	SRX 048
AMC455351	AMC455399	SRX 049
AMC455351	AMC455400	SRX 050
AMC455351	AMC455401	SRX 051
AMC455351	AMC455402	SRX 052

AMC455351	AMC455403	SRX 053
AMC455351	AMC455404	SRX 054
AMC455351	AMC455405	SRX 055
AMC455351	AMC455406	SRX 056
AMC455351	AMC455407	SRX 057
AMC455351	AMC455408	SRX 058
AMC455351	AMC455409	SRX 059
AMC455351	AMC455410	SRX 060
AMC455351	AMC455411	SRX 061
AMC455351	AMC455412	SRX 062
AMC455351	AMC455413	SRX 063
AMC455351	AMC455414	SRX 064
AMC455351	AMC455415	SRX 065
AMC455351	AMC455416	SRX 066
AMC455351	AMC455417	SRX 067
AMC455351	AMC455418	SRX 068
AMC455351	AMC455419	SRX 069
AMC455351	AMC455420	SRX 070
AMC455351	AMC455421	SRX 071
AMC455351	AMC455422	SRX 072
AMC455351	AMC455423	SRX 073
AMC455351	AMC455424	SRX 074
AMC455351	AMC455425	SRX 075
AMC455351	AMC455426	SRX 076
AMC455351	AMC455427	SRX 077
AMC455351	AMC455428	SRX 078
AMC455351	AMC455429	SRX 079
AMC455351	AMC455430	SRX 080
AMC455351	AMC455431	SRX 081
AMC455351	AMC455432	SRX 082
AMC455351	AMC455433	SRX 083
AMC455351	AMC455434	SRX 084
AMC455351	AMC455435	SRX 085
AMC455351	AMC455436	SRX 086
AMC455351	AMC455437	SRX 087
AMC455351	AMC455438	SRX 088
AMC455351	AMC455439	SRX 089
AMC455351	AMC455440	SRX 090
AMC455351	AMC455441	SRX 091

AMC455351	AMC455442	SRX 092
AMC455351	AMC455443	SRX 093
AMC455351	AMC455444	SRX 094
AMC455351	AMC455445	SRX 095
AMC455351	AMC455446	SRX 096
AMC455351	AMC455447	SRX 097
AMC455351	AMC455448	SRX 098
AMC455351	AMC455449	SRX 099
AMC455351	AMC455450	SRX 100
AMC455351	AMC455451	SRX 101
AMC455351	AMC455452	SRX 102
AMC455351	AMC455453	SRX 103
AMC455351	AMC455454	SRX 104
AMC455351	AMC455455	SRX 105
AMC455351	AMC455456	SRX 106
AMC455351	AMC455457	SRX 107
AMC455351	AMC455458	SRX 108
AMC455351	AMC455459	SRX 109
AMC455351	AMC455460	SRX 110
AMC455351	AMC455461	SRX 111
AMC455351	AMC455462	SRX 112
AMC455351	AMC455463	SRX 113
AMC455351	AMC455464	SRX 114
AMC455351	AMC455465	SRX 115
AMC455351	AMC455466	SRX 116
AMC455351	AMC455467	SRX 117
AMC455351	AMC455468	SRX 118
AMC455351	AMC455469	SRX 119
AMC455351	AMC455470	SRX 120
AMC455351	AMC455471	SRX 121
AMC455351	AMC455472	SRX 122
AMC455351	AMC455473	SRX 123
AMC455351	AMC455474	SRX 124
AMC455351	AMC455475	SRX 125
AMC455351	AMC455476	SRX 126
AMC455351	AMC455477	SRX 127
AMC455351	AMC455478	SRX 128R
AMC455351	AMC455479	SRX 129
AMC455351	AMC455480	SRX 130



AMC455351	AMC455481	SRX 131
AMC455351	AMC455482	SRX 132
AMC455351	AMC455483	SRX 133
AMC455351	AMC455484	SRX 134
AMC455351	AMC455485	SRX 135
AMC455351	AMC455486	SRX 136
AMC455351	AMC455487	SRX 137
AMC455351	AMC455488	SRX 138
AMC455351	AMC455489	SRX 139
AMC455351	AMC455490	SRX 140
AMC455351	AMC455491	SRX 141
AMC455351	AMC455492	SRX 142
AMC455351	AMC455493	SRX 143
AMC455351	AMC455494	SRX 144
AMC455351	AMC455495	SRX 145
AMC455351	AMC455496	SRX 146
AMC455351	AMC455497	SRX 147
AMC455351	AMC455498	SRX 148
AMC455351	AMC455499	SRX 149
AMC455351	AMC455500	SRX 150
AMC455351	AMC455501	SRX 151
AMC455351	AMC455502	SRX 152
AMC455351	AMC455503	SRX 153
AMC455351	AMC455504	SRX 154
AMC455351	AMC455505	SRX 155
AMC455351	AMC455506	SRX 156
AMC455351	AMC455507	SRX 157
AMC455351	AMC455508	SRX 158
AMC455351	AMC455509	SRX 159
AMC455351	AMC455510	SRX 160
AMC455351	AMC455511	SRX 161
AMC455351	AMC455512	SRX 162
AMC455351	AMC455513	SRX 163
AMC455351	AMC455514	SRX 164
AMC455351	AMC455515	SRX 165
AMC455351	AMC455516	SRX 166
AMC455351	AMC455517	SRX 167
AMC455351	AMC455518	SRX 168
AMC455351	AMC455519	SRX 169

AMC455351	AMC455520	SRX 170
AMC455351	AMC455521	SRX 171
AMC455351	AMC455522	SRX 172
AMC455351	AMC455523	SRX 173
AMC455351	AMC455524	SRX 174
AMC455351	AMC455525	SRX 175
AMC455351	AMC455526	SRX 176
AMC455351	AMC455527	SRX 177
AMC455351	AMC455528	SRX 178
AMC455351	AMC455529	SRX 179
AMC455351	AMC455530	SRX 180
AMC456650	AMC456650	SRH 001
AMC456650	AMC456651	SRH 002
AMC456650	AMC456652	SRH 003
AMC456650	AMC456653	SRH 004
AMC456650	AMC456654	SRH 005
AMC456650	AMC456655	SRH 006
AMC456650	AMC456656	SRH 007
AMC456650	AMC456657	SRH 008
AMC456650	AMC456658	SRH 009
AMC456650	AMC456659	SRH 010
AMC456650	AMC456660	SRH 011
AMC456650	AMC456661	SRH 012
AMC456650	AMC456662	SRH 013
AMC456650	AMC456663	SRH 014
AMC456650	AMC456664	SRH 015
AMC456650	AMC456665	SRH 016
AMC456650	AMC456666	SRH 017
AMC456650	AMC456667	SRH 018
AMC456650	AMC456668	SRH 019
AMC456650	AMC456669	SRH 020
AMC456650	AMC456670	SRH 021
AMC456650	AMC456671	SRH 022
AMC456650	AMC456672	SRH 023
AMC456650	AMC456673	SRH 024
AMC456650	AMC456674	SRH 025
AMC456650	AMC456675	SRH 026
AMC456650	AMC456676	SRH 027
AMC456650	AMC456677	SRH 028

AMC456650	AMC456678	SRH 029
AMC456650	AMC456679	SRH 030
AMC456650	AMC456680	SRH 031
AMC456650	AMC456681	SRH 032
AMC456650	AMC456682	SRH 033
AMC456650	AMC456683	SRH 034
AMC456650	AMC456684	SRH 035
AMC456650	AMC456685	SRH 036
AMC456650	AMC456686	SRH 037
AMC456650	AMC456687	SRH 038
AMC456650	AMC456688	SRH 039
AMC456650	AMC456689	SRH 040
AMC456650	AMC456690	SRH 041
AMC456650	AMC456691	SRH 042
AMC456650	AMC456692	SRH 043
AMC456650	AMC456693	SRH 044
AMC456650	AMC456694	SRH 045
AMC456650	AMC456695	SRH 046
AMC456650	AMC456696	SRH 047
AMC456650	AMC456697	SRH 048
AMC456650	AMC456698	SRH 049
AMC456650	AMC456699	SRH 050
AMC456650	AMC456700	SRH 051
AMC456650	AMC456701	SRH 052
AMC456650	AMC456702	SRH 053
AMC456650	AMC456703	SRH 054
AMC456650	AMC456704	SRH 055
AMC456650	AMC456705	SRH 056
AMC456650	AMC456706	SRH 057
AMC456650	AMC456707	SRH 058
AMC456650	AMC456708	SRH 059
AMC456650	AMC456709	SRH 060
AMC456650	AMC456710	SRH 061
AMC456650	AMC456711	SRH 062
AMC456650	AMC456712	SRH 063
AMC456650	AMC456713	SRH 064
AMC456650	AMC456714	SRH 065
AMC456650	AMC456715	SRH 066
AMC456650	AMC456716	SRH 067


AMC456650	AMC456717	SRH 068
AMC456650	AMC456718	SRH 069
AMC456650	AMC456719	SRH 070
AMC456650	AMC456720	SRH 071
AMC456650	AMC456721	SRH 072
AMC456650	AMC456722	SRH 073
AMC456650	AMC456723	SRH 074
AMC456650	AMC456724	SRH 075
AMC456650	AMC456725	SRH 076
AMC456650	AMC456726	SRH 077
AMC456650	AMC456727	SRH 078
AMC456650	AMC456728	SRH 079
AMC456650	AMC456729	SRH 080
AMC456650	AMC456730	SRH 081
AMC456650	AMC456731	SRH 082
AMC456650	AMC456732	SRH 083
AMC456650	AMC456733	SRH 084
AMC456650	AMC456734	SRH 085
AMC456650	AMC456735	SRH 086
AMC456650	AMC456736	SRH 087
AMC456650	AMC456737	SRH 088
AMC456650	AMC456738	SRH 089
AMC456650	AMC456739	SRH 090
AMC456650	AMC456740	SRH 091
AMC456650	AMC456741	SRH 092
AMC456650	AMC456742	SRH 093
AMC456650	AMC456743	SRH 094
AMC456650	AMC456744	SRH 095

Date Produced: 11/02/2020

ConnectSuite Inc.:

The following is the delivery information for Certified Mail™/RRE item number 9214 8901 9403 8323 3302 99. Our records indicate that this item was delivered on 10/29/2020 at 03:18 p.m. in SALT LAKE CITY, UT 84104. The scanned image of the recipient information is provided below.

Signature of Recipient :



Address of Recipient :



Thank you for selecting the Postal Service for your mailing needs. If you require additional assistance, please contact your local post office or Postal Service representative.

Sincerely,  
United States Postal Service

The customer reference number shown below is not validated or endorsed by the United States Postal Service. It is solely for customer use.

Customer Reference Number: C2329039.13257676



# United States Department of the Interior



BUREAU OF LAND MANAGEMENT

Arizona State Office

One North Central Avenue, Suite 800

Phoenix, Arizona 85004-4427

[www.blm.gov/az/](http://www.blm.gov/az/)

OCT 06 2016

In Reply Refer To:

3800 (9200) RM

AMC434024, AMC435971

CERTIFIED MAIL - RETURN RECEIPT REQUESTED No. 7016 1370 0001 2495 2622

## DECISION

KENNECOTT EXPLORATION CO : This decision affects those claims shown  
224 N 2200 W : on the attached list(s).  
SALT LAKE CITY, UT 84116-2955 :

SEE ATTACHED SHEET

## MINING CLAIMS DECLARED FORFEIT

The mining claims listed above have been declared forfeit as of September 1, 2016, for failure to timely file the required maintenance fee payment or small miner's maintenance fee waiver (waiver).

Claimants are required to pay an annual non-refundable maintenance fee of \$155 per 20 acres or portion thereof, or submit a waiver, on or before September 1 of each year. These requirements were established by 30 U.S.C. 28f-1, as amended, and 43 CFR 3834 and 3835.

Our records do not show receipt of a maintenance fee payment or small miner waiver filed on or before the due date. Therefore, the claims listed above are forfeit.

## Reclamation Requirements

This decision does not relieve you of the liability for reclamation of all areas disturbed by your activities on lands covered by the subject mining claim(s) and/or site(s). After you complete the reclamation, you must notify the authorized officer of the appropriate surface managing agency so that the authorized officer may conduct a final site inspection and determine whether you may be released from liability. If you fail to reclaim the land to the satisfaction of the authorized officer, the surface management agency may cite you for noncompliance under its surface management regulations. For land administered by the Bureau of Land Management (BLM), if you fail to

reclaim the land to the satisfaction of the authorized officer as required in 43 CFR Subpart 3809, BLM will issue an order of noncompliance under 43 CFR 3809.601(a). If you fail to comply with the non-compliance order, BLM may take further action under 43 CFR 3809.604. Failure to conduct reclamation is a prohibited act that may subject you to criminal penalties. See 43 CFR 3809.605(h) and 43 CFR 3809.700.

### Appeal Procedures

This decision may be appealed to the Interior Board of Land Appeals, Office of the Secretary, in accordance with the regulations contained in 43 CFR, Part 4, and the enclosed Form 1842-1. If an appeal is taken, your notice of appeal must be filed in this office (at the above address) within 30 days from receipt of this decision. The appellant has the burden of showing that the decision appealed from is in error.

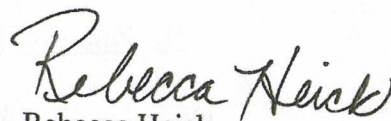
If you wish to file a petition pursuant to regulation 43 CFR 4.21 (58 FR 4939, January 19, 1993) for a stay of the effectiveness of this decision during the time that your appeal is being reviewed by the Board, the petition for a stay must accompany your notice of appeal. A petition for a stay is required to show sufficient justification based on the standards listed below. Copies of the notice of appeal and petition for a stay **must** also be submitted to each party named in this decision and to the Interior Board of Land Appeals and to the appropriate Office of the Solicitor (see 43 CFR 4.413) at the same time the original documents are filed with this office. If you request a stay, you have the burden of proof to demonstrate that a stay should be granted.

### Standards for Obtaining a Stay

Except as otherwise provided by law or other pertinent regulation, a petition for a stay of a decision pending appeal shall show sufficient justification based on the following standards:

- (1) The relative harm to the parties if the stay is granted or denied,
- (2) The likelihood of the appellant's success on the merits,
- (3) The likelihood of immediate and irreparable harm if the stay is not granted, and
- (4) Whether the public interest favors granting the stay.

Please include your AMC serial number(s) on all correspondence. If additional information is required, please call RéAnn Myers at 602-417-9413.



Rebecca Heick  
Deputy State Director  
Lands, Minerals and Energy Division

Enclosure(s)

KENNECOTT EXPLORATION CO  
224 N 2200 W  
SALT LAKE CITY UT 84116-2955

<u>LEAD FILE NUMBER</u>	<u>CLAIM NUMBER</u>	<u>CLAIM NAME</u>
AMC434024	AMC434024	CE011
AMC434024	AMC434025	CE012
AMC434024	AMC434026	CE013
AMC434024	AMC434027	CE014
AMC434024	AMC434028	CE015
AMC434024	AMC434029	CE016
AMC434024	AMC434030	CE017
AMC434024	AMC434031	CE018
AMC434024	AMC434032	CE019
AMC434024	AMC434033	CE020
AMC434024	AMC434034	CE021
AMC434024	AMC434035	CE022
AMC434024	AMC434036	CE023
AMC434024	AMC434037	CE024
AMC434024	AMC434038	CE025
AMC434024	AMC434039	CE026
AMC434024	AMC434040	CE027
AMC434024	AMC434041	CE028
AMC434024	AMC434042	CE029
AMC434024	AMC434057	CE051
AMC434024	AMC434058	CE052
AMC434024	AMC434059	CE053
AMC434024	AMC434060	CE054
AMC434024	AMC434061	CE055
AMC434024	AMC434062	CE056
AMC434024	AMC434063	CE059
AMC434024	AMC434064	CE060
AMC434024	AMC434065	CE061
AMC434024	AMC434066	CE062
AMC434024	AMC434067	CE063
AMC434024	AMC434068	CE064
AMC434024	AMC434069	CE065
AMC434024	AMC434070	CE066
AMC434024	AMC434071	CE067



KENNECOTT EXPLORATION CO  
224 N 2200 W  
SALT LAKE CITY UT 84116-2955

<u>LEAD FILE NUMBER</u>	<u>CLAIM NUMBER</u>	<u>CLAIM NAME</u>
AMC434024	AMC434072	CE068
AMC434024	AMC434073	CE069
AMC434024	AMC434074	CE070
AMC434024	AMC434075	CE071
AMC434024	AMC434076	CE072
AMC434024	AMC434077	CE073
AMC434024	AMC434078	CE074
AMC434024	AMC434079	CE075
AMC434024	AMC434080	CE076
AMC434024	AMC434081	CE077
AMC434024	AMC434098	CE097
AMC434024	AMC434099	CE098
AMC434024	AMC434100	CE099
AMC434024	AMC434101	CE100
AMC434024	AMC434102	CE101
AMC434024	AMC434103	CE102
AMC434024	AMC434104	CE103
AMC434024	AMC434105	CE104
AMC434024	AMC434106	CE105
AMC434024	AMC434107	CE106
AMC434024	AMC434108	CE107
AMC434024	AMC434109	CE108
AMC434024	AMC434110	CE109
AMC434024	AMC434111	CE110
AMC434024	AMC434112	CE111
AMC434024	AMC434113	CE112
AMC434024	AMC434114	CE113
AMC434024	AMC434115	CE114
AMC434024	AMC434116	CE115
AMC434024	AMC434117	CE116
AMC434024	AMC434118	CE117
AMC434024	AMC434119	CE118
AMC434024	AMC434120	CE119
AMC434024	AMC434121	CE120

KENNECOTT EXPLORATION CO  
224 N 2200 W  
SALT LAKE CITY UT 84116-2955

<u>LEAD FILE NUMBER</u>	<u>CLAIM NUMBER</u>	<u>CLAIM NAME</u>
AMC434024	AMC434122	CE121
AMC434024	AMC434123	CE122
AMC434024	AMC434124	CE123
AMC434024	AMC434125	CE124
AMC434024	AMC434126	CE125
AMC434024	AMC434145	CE145
AMC434024	AMC434146	CE146
AMC434024	AMC434147	CE147
AMC434024	AMC434148	CE148
AMC434024	AMC434149	CE149
AMC434024	AMC434150	CE150
AMC434024	AMC434151	CE151
AMC434024	AMC434152	CE152
AMC434024	AMC434153	CE153
AMC434024	AMC434154	CE154
AMC434024	AMC434155	CE155
AMC434024	AMC434156	CE156
AMC434024	AMC434157	CE157
AMC434024	AMC434158	CE158
AMC434024	AMC434159	CE159
AMC434024	AMC434160	CE160
AMC434024	AMC434161	CE161
AMC434024	AMC434162	CE162
AMC434024	AMC434163	CE163
AMC434024	AMC434164	CE164
AMC434024	AMC434165	CE165
AMC434024	AMC434166	CE166
AMC434024	AMC434167	CE167
AMC434024	AMC434168	CE168
AMC434024	AMC434169	CE169
AMC434024	AMC434170	CE170
AMC434024	AMC434171	CE171
AMC434024	AMC434172	CE172
AMC434024	AMC434192	CE192

KENNECOTT EXPLORATION CO  
224 N 2200 W  
SALT LAKE CITY UT 84116-2955

<u>LEAD FILE NUMBER</u>	<u>CLAIM NUMBER</u>	<u>CLAIM NAME</u>
AMC434024	AMC434193	CE193
AMC434024	AMC434194	CE194
AMC434024	AMC434195	CE195
AMC434024	AMC434196	CE196
AMC434024	AMC434197	CE197
AMC434024	AMC434198	CE198
AMC434024	AMC434199	CE199
AMC434024	AMC434200	CE200
AMC434024	AMC434201	CE201
AMC434024	AMC434202	CE202
AMC434024	AMC434203	CE203
AMC434024	AMC434204	CE204
AMC434024	AMC434205	CE205
AMC434024	AMC434206	CE206
AMC434024	AMC434207	CE207
AMC434024	AMC434208	CE208
AMC434024	AMC434209	CE209
AMC434024	AMC434210	CE210
AMC434024	AMC434211	CE211
AMC434024	AMC434212	CE212
AMC434024	AMC434213	CE213
AMC434024	AMC434214	CE214
AMC434024	AMC434215	CE215
AMC434024	AMC434230	CE230
AMC434024	AMC434231	CE231
AMC434024	AMC434232	CE232
AMC434024	AMC434233	CE233
AMC434024	AMC434234	CE234
AMC434024	AMC434235	CE235
AMC434024	AMC434236	CE236
AMC434024	AMC434237	CE237
AMC434024	AMC434238	CE238
AMC434024	AMC434239	CE239
AMC434024	AMC434240	CE240

KENNECOTT EXPLORATION CO  
224 N 2200 W  
SALT LAKE CITY UT 84116-2955

<u>LEAD FILE NUMBER</u>	<u>CLAIM NUMBER</u>	<u>CLAIM NAME</u>
AMC434024	AMC434241	CE241
AMC434024	AMC434242	CE242
AMC434024	AMC434243	CE243
AMC434024	AMC434244	CE244
AMC434024	AMC434245	CE245
AMC434024	AMC434246	CE246
AMC434024	AMC434247	CE247
AMC434024	AMC434248	CE248
AMC434024	AMC434249	CE249
AMC434024	AMC434250	CE250
AMC434024	AMC434251	CE251
AMC434024	AMC434252	CE252
AMC434024	AMC434253	CE253
AMC434024	AMC434268	CE268
AMC434024	AMC434269	CE269
AMC434024	AMC434270	CE270
AMC434024	AMC434271	CE271
AMC434024	AMC434272	CE272
AMC434024	AMC434273	CE273
AMC434024	AMC434274	CE274
AMC434024	AMC434275	CE275
AMC434024	AMC434276	CE276
AMC434024	AMC434277	CE277
AMC434024	AMC434278	CE278
AMC434024	AMC434279	CE279
AMC434024	AMC434280	CE280
AMC434024	AMC434281	CE281
AMC434024	AMC434282	CE282
AMC434024	AMC434283	CE283
AMC434024	AMC434284	CE284
AMC434024	AMC434285	CE285
AMC434024	AMC434286	CE286
AMC434024	AMC434287	CE287
AMC434024	AMC434288	CE288

KENNECOTT EXPLORATION CO  
224 N 2200 W  
SALT LAKE CITY UT 84116-2955

page 6 of 16

<u>LEAD FILE NUMBER</u>	<u>CLAIM NUMBER</u>	<u>CLAIM NAME</u>
AMC434024	AMC434289	CE289
AMC434024	AMC434290	CE290
AMC434024	AMC434291	CE291
AMC434024	AMC434306	CE306
AMC434024	AMC434307	CE307
AMC434024	AMC434308	CE308
AMC434024	AMC434309	CE309
AMC434024	AMC434310	CE310
AMC434024	AMC434311	CE311
AMC434024	AMC434312	CE312
AMC434024	AMC434313	CE313
AMC434024	AMC434314	CE314
AMC434024	AMC434315	CE315
AMC434024	AMC434316	CE316
AMC434024	AMC434317	CE317
AMC434024	AMC434318	CE318
AMC434024	AMC434319	CE319
AMC434024	AMC434320	CE320
AMC434024	AMC434321	CE321
AMC434024	AMC434322	CE322
AMC434024	AMC434337	CE337
AMC434024	AMC434338	CE338
AMC434024	AMC434339	CE339
AMC434024	AMC434340	CE340
AMC434024	AMC434341	CE341
AMC434024	AMC434342	CE342
AMC434024	AMC434343	CE343
AMC434024	AMC434344	CE344
AMC434024	AMC434345	CE345
AMC434024	AMC434346	CE346
AMC434024	AMC434347	CE347
AMC434024	AMC434348	CE348
AMC434024	AMC434349	CE349
AMC434024	AMC434350	CE350

KENNECOTT EXPLORATION CO  
224 N 2200 W  
SALT LAKE CITY UT 84116-2955

<u>LEAD FILE NUMBER</u>	<u>CLAIM NUMBER</u>	<u>CLAIM NAME</u>
AMC434024	AMC434351	CE351
AMC434024	AMC434352	CE352
AMC434024	AMC434353	CE353
AMC434024	AMC434354	CE354
AMC434024	AMC434355	CE355
AMC434024	AMC434375	CE375
AMC434024	AMC434376	CE376
AMC434024	AMC434377	CE377
AMC434024	AMC434378	CE378
AMC434024	AMC434379	CE379
AMC434024	AMC434380	CE380
AMC434024	AMC434381	CE381
AMC434024	AMC434382	CE382
AMC434024	AMC434383	CE383
AMC434024	AMC434384	CE384
AMC434024	AMC434385	CE385
AMC434024	AMC434386	CE386
AMC434024	AMC434387	CE387
AMC434024	AMC434388	CE388
AMC434024	AMC434389	CE389
AMC434024	AMC434390	CE390
AMC434024	AMC434391	CE391
AMC434024	AMC434412	CE412
AMC434024	AMC434413	CE413
AMC434024	AMC434414	CE414
AMC434024	AMC434415	CE415
AMC434024	AMC434416	CE416
AMC434024	AMC434417	CE417
AMC434024	AMC434418	CE418
AMC434024	AMC434419	CE419
AMC434024	AMC434420	CE420
AMC434024	AMC434421	CE421
AMC434024	AMC434422	CE422
AMC434024	AMC434423	CE423

KENNECOTT EXPLORATION CO  
224 N 2200 W  
SALT LAKE CITY UT 84116-2955

<u>LEAD FILE NUMBER</u>	<u>CLAIM NUMBER</u>	<u>CLAIM NAME</u>
AMC434024	AMC434424	CE424
AMC434024	AMC434425	CE425
AMC434024	AMC434426	CE426
AMC434024	AMC434427	CE427
AMC434024	AMC434428	CE428
AMC434024	AMC434429	CE429
AMC434024	AMC434430	CE430
AMC434024	AMC434431	CE431
AMC434024	AMC434432	CE432
AMC434024	AMC434433	CE433
AMC434024	AMC434453	CE453
AMC434024	AMC434454	CE454
AMC434024	AMC434455	CE455
AMC434024	AMC434456	CE456
AMC434024	AMC434457	CE457
AMC434024	AMC434458	CE458
AMC434024	AMC434459	CE459
AMC434024	AMC434460	CE460
AMC434024	AMC434461	CE461
AMC434024	AMC434462	CE462
AMC434024	AMC434463	CE463
AMC434024	AMC434464	CE464
AMC434024	AMC434465	CE465
AMC434024	AMC434466	CE466
AMC434024	AMC434467	CE467
AMC434024	AMC434468	CE468
AMC434024	AMC434469	CE469
AMC434024	AMC434470	CE470
AMC434024	AMC434471	CE471
AMC434024	AMC434472	CE472
AMC434024	AMC434492	CE492
AMC434024	AMC434493	CE493
AMC434024	AMC434494	CE494
AMC434024	AMC434495	CE495

KENNECOTT EXPLORATION CO  
224 N 2200 W  
SALT LAKE CITY UT 84116-2955

<u>LEAD FILE NUMBER</u>	<u>CLAIM NUMBER</u>	<u>CLAIM NAME</u>
AMC434024	AMC434496	CE496
AMC434024	AMC434497	CE497
AMC434024	AMC434498	CE498
AMC434024	AMC434499	CE499
AMC434024	AMC434500	CE500
AMC435971	AMC435971	GA001
AMC435971	AMC435972	GA002
AMC435971	AMC435973	GA003
AMC435971	AMC435974	GA004
AMC435971	AMC435975	GA005
AMC435971	AMC435976	GA006
AMC435971	AMC435977	GA007
AMC435971	AMC435978	GA008
AMC435971	AMC435979	GA009
AMC435971	AMC435980	GA010
AMC435971	AMC435981	GA011
AMC435971	AMC435982	GA012
AMC435971	AMC435983	GA013
AMC435971	AMC435984	GA014
AMC435971	AMC435985	GA015
AMC435971	AMC435986	GA016
AMC435971	AMC435987	GA017
AMC435971	AMC435988	GA018
AMC435971	AMC435989	GA019
AMC435971	AMC435990	GA020
AMC435971	AMC435991	GA021
AMC435971	AMC435992	GA022
AMC435971	AMC435993	GA023
AMC435971	AMC435994	GA024
AMC435971	AMC435995	GA025
AMC435971	AMC435996	GA026
AMC435971	AMC435997	GA027
AMC435971	AMC435998	GA028
AMC435971	AMC435999	GA029



KENNECOTT EXPLORATION CO  
224 N 2200 W  
SALT LAKE CITY UT 84116-2955

<u>LEAD FILE NUMBER</u>	<u>CLAIM NUMBER</u>	<u>CLAIM NAME</u>
AMC435971	AMC436000	GA030
AMC435971	AMC436001	GA031
AMC435971	AMC436002	GA032
AMC435971	AMC436003	GA033
AMC435971	AMC436004	GA034
AMC435971	AMC436005	GA035
AMC435971	AMC436006	GA036
AMC435971	AMC436007	GA037
AMC435971	AMC436008	GA038
AMC435971	AMC436009	GA039
AMC435971	AMC436010	GA040
AMC435971	AMC436011	GA041
AMC435971	AMC436012	GA042
AMC435971	AMC436013	GA043
AMC435971	AMC436014	GA044
AMC435971	AMC436015	GA045
AMC435971	AMC436016	GA046
AMC435971	AMC436017	GA047
AMC435971	AMC436018	GA048
AMC435971	AMC436019	GA049
AMC435971	AMC436020	GA050
AMC435971	AMC436021	GA051
AMC435971	AMC436022	GA052
AMC435971	AMC436023	GA053
AMC435971	AMC436024	GA054
AMC435971	AMC436025	GA055
AMC435971	AMC436026	GA056
AMC435971	AMC436027	GA057
AMC435971	AMC436028	GA058
AMC435971	AMC436029	GA059
AMC435971	AMC436030	GA060
AMC435971	AMC436031	GA061
AMC435971	AMC436032	GA062
AMC435971	AMC436033	GA063

KENNECOTT EXPLORATION CO  
224 N 2200 W  
SALT LAKE CITY UT 84116-2955

<u>LEAD FILE NUMBER</u>	<u>CLAIM NUMBER</u>	<u>CLAIM NAME</u>
AMC435971	AMC436034	GA064
AMC435971	AMC436035	GA065
AMC435971	AMC436036	GA066
AMC435971	AMC436037	GA067
AMC435971	AMC436038	GA068
AMC435971	AMC436039	GA069
AMC435971	AMC436040	GA070
AMC435971	AMC436041	GA071
AMC435971	AMC436042	GA072
AMC435971	AMC436043	GA073
AMC435971	AMC436044	GA074
AMC435971	AMC436045	GA075
AMC435971	AMC436046	GA076
AMC435971	AMC436047	GA077
AMC435971	AMC436048	GA078
AMC435971	AMC436049	GA079
AMC435971	AMC436050	GA080
AMC435971	AMC436051	GA081
AMC435971	AMC436052	GA082
AMC435971	AMC436053	GA083
AMC435971	AMC436054	GA084
AMC435971	AMC436055	GA085
AMC435971	AMC436056	GA086
AMC435971	AMC436057	GA087
AMC435971	AMC436058	GA088
AMC435971	AMC436059	GA089
AMC435971	AMC436060	GA090
AMC435971	AMC436061	GA091
AMC435971	AMC436062	GA092
AMC435971	AMC436063	GA093
AMC435971	AMC436064	GA094
AMC435971	AMC436065	GA095
AMC435971	AMC436066	GA096
AMC435971	AMC436067	GA097

KENNECOTT EXPLORATION CO  
224 N 2200 W  
SALT LAKE CITY UT 84116-2955

<u>LEAD FILE NUMBER</u>	<u>CLAIM NUMBER</u>	<u>CLAIM NAME</u>
AMC435971	AMC436068	GA098
AMC435971	AMC436069	GA099
AMC435971	AMC436070	GA100
AMC435971	AMC436071	GA101
AMC435971	AMC436072	GA102
AMC435971	AMC436073	GA103
AMC435971	AMC436074	GA104
AMC435971	AMC436075	GA105
AMC435971	AMC436076	GA106
AMC435971	AMC436077	GA107
AMC435971	AMC436078	GA108
AMC435971	AMC436079	GA109
AMC435971	AMC436080	GA110
AMC435971	AMC436081	GA111
AMC435971	AMC436082	GA112
AMC435971	AMC436083	GA113
AMC435971	AMC436084	GA114
AMC435971	AMC436085	GA115
AMC435971	AMC436086	GA116
AMC435971	AMC436087	GA117
AMC435971	AMC436088	GA118
AMC435971	AMC436089	GA119
AMC435971	AMC436090	GA120
AMC435971	AMC436091	GA121
AMC435971	AMC436092	GA122
AMC435971	AMC436093	GA123
AMC435971	AMC436094	GA124
AMC435971	AMC436095	GA125
AMC435971	AMC436096	GA126
AMC435971	AMC436097	GA127
AMC435971	AMC436098	GA128
AMC435971	AMC436099	GA129
AMC435971	AMC436100	GA130
AMC435971	AMC436101	GA131

KENNECOTT EXPLORATION CO  
224 N 2200 W  
SALT LAKE CITY UT 84116-2955

<u>LEAD FILE NUMBER</u>	<u>CLAIM NUMBER</u>	<u>CLAIM NAME</u>
AMC435971	AMC436102	GA132
AMC435971	AMC436103	GA133
AMC435971	AMC436104	GA134
AMC435971	AMC436105	GA135
AMC435971	AMC436106	GA136
AMC435971	AMC436107	GA137
AMC435971	AMC436108	GA138
AMC435971	AMC436109	GA139
AMC435971	AMC436110	GA140
AMC435971	AMC436111	GA141
AMC435971	AMC436112	GA142
AMC435971	AMC436113	GA143
AMC435971	AMC436114	GA144
AMC435971	AMC436115	GA145
AMC435971	AMC436116	GA146
AMC435971	AMC436117	GA147
AMC435971	AMC436118	GA148
AMC435971	AMC436119	GA149
AMC435971	AMC436120	GA150
AMC435971	AMC436121	GA151
AMC435971	AMC436122	GA152
AMC435971	AMC436123	GA153
AMC435971	AMC436124	GA154
AMC435971	AMC436125	GA155
AMC435971	AMC436126	GA156
AMC435971	AMC436127	GA157
AMC435971	AMC436128	GA158
AMC435971	AMC436129	GA159
AMC435971	AMC436130	GA160
AMC435971	AMC436131	GA161
AMC435971	AMC436132	GA162
AMC435971	AMC436133	GA163
AMC435971	AMC436134	GA164
AMC435971	AMC436135	GA165

KENNECOTT EXPLORATION CO  
224 N 2200 W  
SALT LAKE CITY UT 84116-2955

Page 14 of 16

<u>LEAD FILE NUMBER</u>	<u>CLAIM NUMBER</u>	<u>CLAIM NAME</u>
AMC435971	AMC436136	GA166
AMC435971	AMC436137	GA167
AMC435971	AMC436138	GA168
AMC435971	AMC436139	GA169
AMC435971	AMC436140	GA170
AMC435971	AMC436141	GA171
AMC435971	AMC436142	GA172
AMC435971	AMC436143	GA173
AMC435971	AMC436144	GA174
AMC435971	AMC436145	GA175
AMC435971	AMC436146	GA176
AMC435971	AMC436147	GA177
AMC435971	AMC436148	GA178
AMC435971	AMC436149	GA179
AMC435971	AMC436150	GA180
AMC435971	AMC436151	GA181
AMC435971	AMC436152	GA182
AMC435971	AMC436153	GA183
AMC435971	AMC436154	GA184
AMC435971	AMC436155	GA185
AMC435971	AMC436159	GA189
AMC435971	AMC436167	GA197
AMC435971	AMC436310	GA400
AMC435971	AMC436311	GA401
AMC435971	AMC436312	GA402
AMC435971	AMC436313	GA403
AMC435971	AMC436314	GA404
AMC435971	AMC436315	GA405
AMC435971	AMC436316	GA406
AMC435971	AMC436317	GA407
AMC435971	AMC436318	GA408
AMC435971	AMC436319	GA409
AMC435971	AMC436320	GA410
AMC435971	AMC436321	GA411

KENNECOTT EXPLORATION CO  
224 N 2200 W  
SALT LAKE CITY UT 84116-2955

<u>LEAD FILE NUMBER</u>	<u>CLAIM NUMBER</u>	<u>CLAIM NAME</u>
AMC435971	AMC436322	GA412
AMC435971	AMC436323	GA413
AMC435971	AMC436324	GA414
AMC435971	AMC436325	GA415
AMC435971	AMC436326	GA416
AMC435971	AMC436327	GA417
AMC435971	AMC436328	GA418
AMC435971	AMC436329	GA419
AMC435971	AMC436330	GA420
AMC435971	AMC436331	GA421
AMC435971	AMC436332	GA422
AMC435971	AMC436333	GA423
AMC435971	AMC436334	GA424
AMC435971	AMC436335	GA425
AMC435971	AMC436336	GA426
AMC435971	AMC436337	GA427
AMC435971	AMC436338	GA428
AMC435971	AMC436339	GA429
AMC435971	AMC436340	GA430
AMC435971	AMC436341	GA431
AMC435971	AMC436342	GA432
AMC435971	AMC436343	GA433
AMC435971	AMC436344	GA434
AMC435971	AMC436345	GA435
AMC435971	AMC436346	GA436
AMC435971	AMC436347	GA437
AMC435971	AMC436348	GA438
AMC435971	AMC436349	GA439
AMC435971	AMC436350	GA440
AMC435971	AMC436351	GA441
AMC435971	AMC436352	GA442
AMC435971	AMC436353	GA443
AMC435971	AMC436354	GA444
AMC435971	AMC436355	GA445

KENNECOTT EXPLORATION CO  
224 N 2200 W  
SALT LAKE CITY UT 84116-2955

<u>LEAD FILE NUMBER</u>	<u>CLAIM NUMBER</u>	<u>CLAIM NAME</u>
AMC435971	AMC436356	GA446
AMC435971	AMC436357	GA447
AMC435971	AMC436358	GA448
AMC435971	AMC436359	GA449
AMC435971	AMC436360	GA450
AMC435971	AMC436361	GA451
AMC435971	AMC436403	GA493
AMC435971	AMC436404	GA494
AMC435971	AMC436405	GA495
AMC435971	AMC436406	GA496
AMC435971	AMC436407	GA497
AMC435971	AMC436408	GA498
AMC435971	AMC436409	GA499
AMC435971	AMC436410	GA500
AMC435971	AMC436411	GA501
AMC435971	AMC436412	GA502
AMC435971	AMC436413	GA503
AMC435971	AMC436414	GA504
AMC435971	AMC436415	GA505
AMC435971	AMC436416	GA506
AMC435971	AMC436417	GA507
AMC435971	AMC436418	GA508
AMC435971	AMC436419	GA509
AMC435971	AMC436420	GA510
AMC435971	AMC436421	GA511
AMC435971	AMC436422	GA512
AMC435971	AMC436423	GA513
AMC435971	AMC436424	GA514
AMC435971	AMC436425	GA515
AMC435971	AMC436426	GA516

**SENDER: COMPLETE THIS SECTION**

**COMPLETE THIS SECTION ON DELIVERY**

- Complete items 1, 2, and 3.
- Print your name and address on the reverse so that we can return the card to you.
- Attach this card to the back of the mailpiece, or on the front if space permits.

A. Signature  
 X *Ashley Hals*  Agent  Addressee

B. Received by (Printed Name) *A Hals* C. Date of Delivery *10-11-16*

D. Is delivery address different from item 1?  Yes  No  
 If YES, enter delivery address below:



KENNECOTT EXPLORATION CO  
 224 N 2200 W  
 SALT LAKE CITY UT 84116-2955  
 920/RM/AMC434024, AMC435971



9590 9402 1825 6104 0398 29

2. Article Number (Transfer from service label)

7016 1370 0001 2495 2622

3. Service Type
- Adult Signature
  - Adult Signature Restricted Delivery
  - Certified Mail®
  - Certified Mail Restricted Delivery
  - Collect on Delivery
  - Collect on Delivery Restricted Delivery
  - Insured Mail
  - Mail Restricted Delivery
  - Priority Mail Express®
  - Registered Mail™
  - Registered Mail Restricted Delivery
  - Return Receipt for Merchandise
  - Signature Confirmation™
  - Signature Confirmation Restricted Delivery

PS Form 3811, July 2015 PSN 7530-02-000-9053

Domestic Return Receipt

USPS TRACKING #



9590 9402 1825 6104 0398 29

First-Class Mail  
 Postage & Fees Paid  
 USPS  
 Permit No. G-10

United States Postal Service

• Sender: Please print your name, address, and ZIP+4® in this box•

RECEIVED  
BLM AZ STATE OFFICE

2016 OCT 14 P 2:55

PHOENIX, ARIZONA

UNITED STATES  
 DEPARTMENT OF THE INTERIOR  
 Bureau of Land Management  
 Arizona State Office  
 One N. Central Avenue, Suite 800  
 Phoenix, AZ 85004-4427





**NOTICE!!**

**These documents have been scanned!**

**Do not place un-scanned documents beneath this notice!**

**Do not remove this notice from this file!**

GPO Jacket No. 560-102  
Print Order 61540  
Rise Business Services, LLC  
Job=AZ15 5/6/2019



Box Number= AZ15020



Claim Begin-End: AMC435971-AMC436450

3 Transfers



AZ15020-7

AMC435945-AMC436659

**NO  
DOCUMENTS  
FOUND**

NO DOCUMENTS FOUND  
NO DOCUMENTS FOUND

**NOTICE!!**

**These documents have been scanned!**

**Do not place un-scanned documents beneath this notice!**

**Do not remove this notice from this file!**

GPO Jacket No. 560-102  
Print Order 61540  
Rise Business Services, LLC  
Job=AZ15 5/6/2019



Box Number= AZ15020



Claim Begin-End: AMC435971-AMC436450

4 Annual Filings



AZ15020-7

AMC435945-AMC436659

LEAD FILES FOR KENNECOTT EXPLORATION CO CHANGE OF ADDRESS

AMC391277

392937

399225

402097

402778

407112

435971

439973

441168

441247

441724

443017

444673

445371

446043

446899

447212

447515

448097

448623

Rio Tinto

Donna Fischer  
Mineral Rights Specialist  
Kennecott Exploration Company – Land Dept.  
2640 West 1700 South  
Salt Lake City, UT 84101  
T: 801-204-3402 or 928/978-1372  
E: donna.fischer@riotinto.com

CERTIFIED MAIL, RETURN RECEIPT REQUESTED  
7015 1730 0001 3786 4522

July 16, 2018

Arizona State Office  
Bureau of Land Management  
One North Central Ave., Suite 800  
Phoenix, AZ 85004-4427

RECEIVED  
BLM AZ STATE OFFICE  
2018 JUL 24 P 1:23  
PHOENIX, ARIZONA

RE: Kennecott Exploration Company – address change

Gentlemen:

Please be advised that effective July 18, 2018, Kennecott Exploration Company is moving to its new location, and by this Notice it is requested that your records, in particularly your mining claim records as they pertain to Kennecott Exploration Company's mining claims, be changed to reflect the new address as follows. Please insure that only Kennecott Exploration Company with either of the former addresses as shown below, and specifically not any other Kennecott entities, be changed.

FORMER ADDRESS: Kennecott Exploration Company  
224 North 2200 West  
Salt Lake City, UT 84001

FORMER ADDRESS: (Most recent) Kennecott Exploration Company  
4700 Daybreak Parkway  
South Jordan, UT 84009

NEW ADDRESS: Kennecott Exploration Company  
2640 West 1700 South  
Salt Lake City, UT 84104

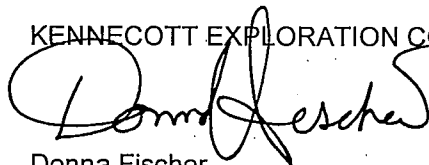
Contact and Telephone numbers for the Land Department are:

Donna Fischer, 928-978-1372, [donna.fischer@riotinto.com](mailto:donna.fischer@riotinto.com) and  
Erik Best, 801-363-5870, [erik.best@riotinto.com](mailto:erik.best@riotinto.com)


Thank you and if you require additional information to effect this change, please advise.

Sincerely,

KENNECOTT EXPLORATION COMPANY



Donna Fischer  
Mineral Rights Specialist

ENTERED  
AUG 15 2018  
BY: 

RIO TINTO

Kennecott Exploration Company  
2640 West 1700 South  
Salt Lake City, UT 84104

Attn: Land Department

RECEIVED  
BLM AZ STATE OFFICE  
2010 JUL 24 P 1:22  
PHOENIX, ARIZONA

U.S. POSTAGE  PTT  
ZIP 84009 \$ 006  
02 1W  
0001390175 JUL 16

Arizona State Office  
Bureau of Land Management  
One North Central Ave., Suite 800  
Phoenix, AZ 85004-4427

PLACE STICKER AT TOP OF ENVELOPE TO THE RIGHT  
OF THE RETURN ADDRESS. FOLD AT DOTTED LINE  
**CERTIFIED MAIL**



7015 1730 0001 3786 4

RETURN  
RECEIPT  
REQUESTED

8500434427 COA1

Attached to Kennecott Exploration Company name change for the following group of unpatented lode mining claims in Gila and Pinal Counties, State of Arizona, further described as:

Exhibit A

Group Name: Steamboat ST 134 et al (226)

Project: Steamboat

Number of Claims: 226

Meridian: Gila and Salt River Meridian

BLM #	Name	Original Doc # Book & Page	Amended Doc # Book & Page	Township & Range	Section	#
AMC445371	ST 134	Pinal: 2017-064910		T4S R14E	25	1
AMC445372	ST 135	Pinal: 2017-064911		T4S R14E	25	2
AMC445373	ST 136	Pinal: 2017-064912		T4S R14E	24, 25	3
AMC445374	ST 137	Pinal: 2017-064913		T4S R14E	24	4
AMC445375	ST 138	Pinal: 2017-064914		T4S R14E	24	5
AMC445376	ST 139	Pinal: 2017-064915		T4S R14E	24	6
AMC445377	ST 140	Pinal: 2017-064916		T4S R14E	24	7
AMC445378	ST 141	Pinal: 2017-064917		T4S R14E	24	8
AMC445379	ST 142	Pinal: 2017-064918		T4S R14E	24	9
AMC445380	ST 143	Pinal: 2017-064919		T4S R14E	24	10
AMC445381	ST 144	Pinal: 2017-064920		T4S R14E	24	11
AMC445382	ST 145	Pinal: 2017-064921		T4S R14E	13, 24	12
AMC445383	ST 146	Pinal: 2017-064922		T4S R14E	13	13
AMC445384	ST 147	Pinal: 2017-064923		T4S R14E	13	14

AMC445385	ST 148	Pinal: 2017-064924		T4S R14E	13	15
AMC445386	ST 149	Pinal: 2017-064925		T4S R14E	13	16
AMC445387	ST 150	Pinal: 2017-064926		T4S R14E	13	17
AMC445388	ST 151	Pinal: 2017-064927		T4S R14E	13	18
AMC445389	ST 152	Pinal: 2017-064928		T4S R14E	13	19
AMC445390	ST 153	Pinal: 2017-064929		T4S R14E	13	20
AMC445391	ST 154	Pinal: 2017-064930		T4S R14E	12, 13	21
AMC445392	ST 155	Pinal: 2017-064931		T4S R14E	12	22
AMC445393	ST 156	Pinal: 2017-064932		T4S R14E	12	23
AMC445394	ST 157	Pinal: 2017-064933		T4S R14E	12	24
AMC445395	<u>ST 158</u>	Pinal: 2017-064934		T4S R14E	12	25
AMC445396	ST 179	Pinal: 2017-064935		T4S R14E	25	26
AMC445397	ST 180	Pinal: 2017-064936		T4S R14E	25	27
AMC445398	ST 181	Pinal: 2017-064937		T4S R14E	24, 25	28
AMC445399	ST 182	Pinal: 2017-064938		T4S R14E	24	29
AMC445400	ST 183	Pinal: 2017-064939		T4S R14E	24	30
AMC445401	ST 184	Pinal: 2017-064940		T4S R14E	24	31
AMC445402	ST 185	Pinal: 2017-064941		T4S R14E	24	32
AMC445403	ST 186	Pinal: 2017-064942		T4S R14E	24	33
AMC445404	ST 187	Pinal: 2017-064943		T4S R14E	24	34
AMC445405	ST 188	Pinal: 2017-064944		T4S R14E	24	35
AMC445406	ST 189	Pinal: 2017-064945		T4S R14E	24	36



AMC445407	ST 190	Pinal: 2017-064946		T4S R14E	13, 24	37
AMC445408	ST 191	Pinal: 2017-064947		T4S R14E	13	38
AMC445409	ST 192	Pinal: 2017-064948		T4S R14E	13	39
AMC445410	ST 193	Pinal: 2017-064949		T4S R14E	13	40
AMC445411	ST 194	Pinal: 2017-064950		T4S R14E	13	41
AMC445412	ST 195	Pinal: 2017-064951		T4S R14E	13	42
AMC445413	ST 196	Pinal: 2017-064952		T4S R14E	13	43
AMC445414	ST 197	Pinal: 2017-064953		T4S R14E	13	44
AMC445415	ST 198	Pinal: 2017-064954		T4S R14E	13	45
AMC445416	ST 199	Pinal: 2017-064955		T4S R14E	12, 13	46
AMC445417	ST 200	Pinal: 2017-064956		T4S R14E	12	47
AMC445418	ST 201	Pinal: 2017-064957		T4S R14E	12	48
AMC445419	ST 202	Pinal: 2017-064958		T4S R14E	12	49
AMC445420	<u>ST 203</u>	Pinal: 2017-064959		T4S R14E	12	50
AMC445421	ST 224	Pinal: 2017-064960		T4S R14E	25	51
AMC445422	ST 225	Pinal: 2017-064961		T4S R14E	25	52
AMC445423	ST 226	Pinal: 2017-064962		T4S R14E	24, 25	53
AMC445424	ST 227	Pinal: 2017-064963		T4S R14E	24	54
AMC445425	ST 228	Pinal: 2017-064964		T4S R14E	24	55
AMC445426	ST 229	Pinal: 2017-064965		T4S R14E	24	56
AMC445427	ST 230	Pinal: 2017-064966		T4S R14E	24	57
AMC445428	ST 231	Pinal: 2017-064967		T4S R14E	24	58

AMC445429	ST 232	Pinal: 2017-064968		T4S R14E	24	59
AMC445430	ST 233	Pinal: 2017-064969		T4S R14E	24	60
AMC445431	ST 234	Pinal: 2017-064970		T4S R14E	24	61
AMC445432	ST 235	Pinal: 2017-064971		T4S R14E	13, 24	62
AMC445433	ST 236	Pinal: 2017-064972		T4S R14E	13	63
AMC445434	ST 237	Pinal: 2017-064973		T4S R14E	13	64
AMC445435	ST 238	Pinal: 2017-064974		T4S R14E	13	65
AMC445436	ST 239	Pinal: 2017-064975		T4S R14E	13	66
AMC445437	ST 240	Pinal: 2017-064976		T4S R14E	13	67
AMC445438	ST 241	Pinal: 2017-064977		T4S R14E	13	68
AMC445439	ST 242	Pinal: 2017-064978		T4S R14E	13	69
AMC445440	ST 243	Pinal: 2017-064979		T4S R14E	13	70
AMC445441	ST 244	Pinal: 2017-064980		T4S R14E	12, 13	71
AMC445442	ST 245	Pinal: 2017-064981		T4S R14E	12	72
AMC445443	ST 246	Pinal: 2017-064982		T4S R14E	12	73
AMC445444	ST 247	Pinal: 2017-064983		T4S R14E	12	74
AMC445445	<u>ST 248</u>	Pinal: 2017-064984		T4S R14E	12	75
AMC445446	ST 277	Pinal: 2017-064985		T4S R14E T4S R15E	25 30	76
AMC445447	ST 278	Pinal: 2017-064986		T4S R14E T4S R15E	25 30	77
AMC445448	ST 279	Pinal: 2017-064987		T4S R14E T4S R15E	24, 25 19, 30	78

AMC445449	ST 280	Pinal: 2017-064988		T4S R14E T4S R15E	24 19	79
AMC445450	ST 281	Pinal: 2017-064989		T4S R14E T4S R15E	24 19	80
AMC445451	ST 282	Pinal: 2017-064990		T4S R14E T4S R15E	24 19	81
AMC445452	ST 283	Pinal: 2017-064991		T4S R14E T4S R15E	24 19	82
AMC445453	ST 284	Pinal: 2017-064992		T4S R14E T4S R15E	24 19	83
AMC445454	ST 285	Pinal: 2017-064993		T4S R14E T4S R15E	24 19	84
AMC445455	ST 286	Pinal: 2017-064994		T4S R14E T4S R15E	24 19	85
AMC445456	ST 287	Pinal: 2017-064995		T4S R14E T4S R15E	24 19	86
AMC445457	ST 288	Pinal: 2017-064996		T4S R15E	19	87
AMC445458	ST 289	Pinal: 2017-064997		T4S R14E T4S R15E	13, 24 18, 19	88
AMC445459	ST 290	Pinal: 2017-064998		T4S R14E	13	89
AMC445460	ST 291	Pinal: 2017-064999		T4S R14E	13	90
AMC445461	ST 292	Pinal: 2017-065000		T4S R14E	13	91
AMC445462	ST 293	Pinal: 2017-065001		T4S R14E T4S R15E	13 18	92

AMC445463	ST 294	Pinal: 2017-065002		T4S R14E T4S R15E	13 18	93
AMC445464	ST 295	Pinal: 2017-065003		T4S R14E T4S R15E	12, 13 18, 7	94
AMC445465	ST 296	Pinal: 2017-065004		T4S R14E T4S R15E	12 7	95
AMC445466	ST 297	Pinal: 2017-065005		T4S R14E T4S R15E	12 7	96
AMC445467	ST 298	Pinal: 2017-065006		T4S R14E T4S R15E	12 7	97
AMC445468	<u>ST 299</u>	Pinal: 2017-065007		T4S R14E T4S R15E	12 7	98
AMC445469	ST 328	Pinal: 2017-065008		T4S R15E	30	99
AMC445470	ST 329	Pinal: 2017-065009		T4S R15E	30	100
AMC445471	ST 330	Pinal: 2017-065010		T4S R15E	19	101
AMC445472	ST 331	Pinal: 2017-065011		T4S R15E	19	102
AMC445473	ST 332	Pinal: 2017-065012		T4S R15E	19	103
AMC445474	<u>ST 333</u>	Pinal: 2017-065013		T4S R15E	19	104
AMC445475	ST 368	Pinal: 2017-065014		T4S R15E	30	105
AMC445476	ST 369	Pinal: 2017-065015		T4S R15E	30	106
AMC445477	ST 370	Pinal: 2017-065016		T4S R15E	19	107
AMC445478	ST 371	Pinal: 2017-065017		T4S R15E	19	108
AMC445479	ST 372	Pinal: 2017-065018		T4S R15E	19	109

AMC445480	ST 373	Pinal: 2017-065019		T4S R15E	19	110
AMC445481	<u>ST 374</u>	Pinal: 2017-065020		T4S R15E	19	111
AMC445482	ST 405	Pinal: 2017-065021		T4S R15E	29, 30	112
AMC445483	ST 406	Pinal: 2017-065022		T4S R15E	29, 30	113
AMC445484	ST 407	Pinal: 2017-065023		T4S R15E	19, 20	114
AMC445485	ST 408	Pinal: 2017-065024		T4S R15E	19, 20	115
AMC445486	ST 409	Pinal: 2017-065025		T4S R15E	19, 20	116
AMC445487	ST 410	Pinal: 2017-065026		T4S R15E	19, 20	117
AMC445488	ST 411	Pinal: 2017-065027		T4S R15E	19, 20	118
AMC445489	<u>ST 412</u>	Pinal: 2017-065028		T4S R15E	17	119
AMC445490	ST 444	Pinal: 2017-065029		T4S R15E	29	120
AMC445491	ST 445	Pinal: 2017-065030		T4S R15E	29	121
AMC445492	ST 446	Pinal: 2017-065031		T4S R15E	20	122
AMC445493	ST 447	Pinal: 2017-065032		T4S R15E	20	123
AMC445494	ST 448	Pinal: 2017-065033		T4S R15E	20	124
AMC445495	ST 449	Gila: 2017-008469		T4S R15E	20	125
		Pinal: 2017-065034		T4S R15E	20	
AMC445496	ST 450	Gila: 2017-008470		T4S R15E	20	126
		Pinal: 2017-065035		T4S R15E	20	
AMC445497	ST 451	Gila: 2017-008471		T4S R15E	20	127
		Pinal: 2017-065036		T4S R15E	20	
AMC445498	<u>ST 452</u>	Gila: 2017-008472		T4S R15E	17, 20	128

		Pinal: 2017-065037		T4S R15E	17, 20	
AMC445499	ST 483	Pinal: 2017-065038		T4S R15E	29	129
AMC445500	ST 484	Pinal: 2017-065039		T4S R15E	29	130
AMC445501	ST 485	Gila: 2017-008473		T4S R15E	20, 29	131
		Pinal: 2017-065040		T4S R15E	20, 29	
AMC445502	ST 486	Gila: 2017-008474		T4S R15E	20	132
		Pinal: 2017-065041		T4S R15E	20	
AMC445503	ST 487	Gila: 2017-008475		T4S R15E	20	133
		Pinal: 2017-065042		T4S R15E	20	
<u>AMC445504</u>	<u>ST 488</u>	Pinal: 2017-065043		T4S R15E	20	134
AMC446043	ST 334	Pinal: 2017-075397		T4S R15E	18	135
AMC446044	ST 335	Pinal: 2017-075398		T4S R15E	18	136
AMC446045	ST 336	Pinal: 2017-075399		T4S R15E	18	137
AMC446046	ST 337	Pinal: 2017-075400		T4S R15E	7	138
AMC446047	ST 338	Gila: 2017-010217		T4S R15E	7	139
		Pinal: 2017-075401		T4S R15E	7	
AMC446048	<u>ST 339</u>	Gila: 2017-010218		T4S R15E	7	140
		Pinal: 2017-075402		T4S R15E	7	
AMC446049	ST 375	Gila: 2017-010219		T4S R15E	7	141
AMC446050	ST 376	Gila: 2017-010220		T4S R15E	18, 7	142
AMC446051	ST 377	Gila: 2017-010221		T4S R15E	7	143
AMC446052	ST 378	Gila: 2017-010222		T4S R15E	7	144

AMC446053	<u>ST 379</u>	Gila: 2017-010223		T4S R15E	7	145
AMC446054	ST 413	Gila: 2017-010224		T4S R15E	17	146
		Pinal: 2017-075403		T4S R15E	17	
AMC446055	ST 414	Gila: 2017-010225		T4S R15E	17	147
		Pinal: 2017-075404		T4S R15E	17	
AMC446056	ST 415	Gila: 2017-010226		T4S R15E	17	148
		Pinal: 2017-075405		T4S R15E	17	
AMC446057	ST 416	Gila: 2017-010227		T4S R15E	17	149
AMC446058	ST 417	Gila: 2017-010228		T4S R15E	17	150
AMC446059	ST 418	Gila: 2017-010229		T4S R15E	17	151
AMC446060	ST 419	Gila: 2017-010230		T4S R15E	17	152
AMC446061	ST 420	Gila: 2017-010231		T4S R15E	17	153
AMC446062	ST 421	Gila: 2017-010232		T4S R15E	17, 18, 7, 8	154
AMC446063	ST 422	Gila: 2017-010233		T4S R15E	17, 8	155
AMC446064	ST 423	Gila: 2017-010234		T4S R15E	17, 8	156
AMC446065	ST 424	Gila: 2017-010235		T4S R15E	7	157
AMC446066	<u>ST 425</u>	Gila: 2017-010236		T4S R15E	8	158
AMC446067	ST 453	Gila: 2017-010237		T4S R15E	17	159
AMC446068	ST 454	Gila: 2017-010238		T4S R15E	17	160
AMC446069	ST 455	Gila: 2017-010239		T4S R15E	17	161
AMC446070	ST 456	Gila: 2017-010240		T4S R15E	17	162
AMC446071	ST 457	Gila: 2017-010241		T4S R15E	17	163

AMC446072	ST 458	Gila: 2017-010242		T4S R15E	17	164
AMC446073	ST 459	Gila: 2017-010243		T4S R15E	17	165
AMC446074	ST 460	Gila: 2017-010244		T4S R15E	17	166
AMC446075	ST 461	Gila: 2017-010245		T4S R15E	17, 8	167
AMC446076	ST 462	Gila: 2017-010246		T4S R15E	8	168
AMC446077	ST 463	Gila: 2017-010247		T4S R15E	8	169
AMC446078	<u>ST 464</u>	Gila: 2017-010248		T4S R15E	8	170
AMC446079	ST 502	Gila: 2017-010249		T4S R15E	8	171
AMC446080	ST 503	Gila: 2017-010250		T4S R15E	8	172
AMC446081	ST 504	Gila: 2017-010251		T4S R15E	8	173
AMC446082	ST 505	Gila: 2017-010252		T4S R15E	8	174
AMC446083	ST 506	Gila: 2017-010253		T4S R15E	8	175
AMC446084	ST 507	Gila: 2017-010254		T4S R15E	8	176
AMC446085	<u>ST 508</u>	Gila: 2017-010255		T4S R15E	8	177
AMC448097	<u>ST 059</u>	Gila: 2017-012200		T4S R15E	20	178
AMC448098	ST 489	Gila: 2017-012201		T4S R15E	20	179
		Pinal: 2018-003241		T4S R15E	20	
AMC448099	ST 490	Gila: 2017-012202		T4S R15E	20	180
		Pinal: 2018-003242		T4S R15E	20	
AMC448100	ST 491	Gila: 2017-012203		T4S R15E	20	181
		Pinal: 2018-003243		T4S R15E	20	
AMC448101	ST 492	Gila: 2017-012204		T4S R15E	20	182



AMC448102	ST 493	Gila: 2017-012205		T4S R15E	17, 20	183
AMC448103	ST 494	Gila: 2017-012206		T4S R15E	17	184
AMC448104	ST 495	Gila: 2017-012207		T4S R15E	17	185
AMC448105	ST 496	Gila: 2017-012208		T4S R15E	17	186
AMC448106	ST 497	Gila: 2017-012209		T4S R15E	17	187
AMC448107	ST 498	Gila: 2017-012210		T4S R15E	17	188
AMC448108	ST 499	Gila: 2017-012211		T4S R15E	17	189
AMC448109	ST 500	Gila: 2017-012212		T4S R15E	17	190
AMC448110	<u>ST 501</u>	Gila: 2017-012213		T4S R15E	17	191
AMC448111	ST 527	Gila: 2017-012214		T4S R15E	29	192
		Pinal: 2018-003244		T4S R15E	29	
AMC448112	ST 528	Gila: 2017-012215		T4S R15E	29	193
		Pinal: 2018-003245		T4S R15E	29	
AMC448113	ST 529	Gila: 2017-012216		T4S R15E	29	194
		Pinal: 2018-003246		T4S R15E	29	
AMC448114	ST 530	Gila: 2017-012217		T4S R15E	20	195
		Pinal: 2018-003247		T4S R15E	20	
AMC448115	ST 531	Gila: 2017-012218		T4S R15E	20	196
AMC448116	ST 532	Gila: 2017-012219		T4S R15E	20	197
AMC448117	ST 533	Gila: 2017-012220		T4S R15E	20	198
AMC448118	ST 534	Gila: 2017-012221		T4S R15E	20	199
AMC448119	ST 535	Gila: 2017-012222		T4S R15E	20	200

AMC448120	ST 536	Gila: 2017-012223		T4S R15E	20	201
AMC448121	ST 537	Gila: 2017-012224		T4S R15E	20	202
AMC448122	ST 538	Gila: 2017-012225		T4S R15E	17, 20	203
AMC448123	ST 539	Gila: 2017-012226		T4S R15E	16, 17	204
AMC448124	ST 540	Gila: 2017-012227		T4S R15E	16, 17	205
AMC448125	ST 541	Gila: 2017-012228		T4S R15E	16, 17	206
AMC448126	ST 542	Gila: 2017-012229		T4S R15E	16, 17	207
AMC448127	ST 543	Gila: 2017-012230		T4S R15E	16, 17	208
AMC448128	ST 544	Gila: 2017-012231		T4S R15E	16, 17	209
AMC448129	ST 545	Gila: 2017-012232		T4S R15E	16, 17	210
AMC448130	<u>ST 546</u>	Gila: 2017-012233		T4S R15E	16, 17	211
AMC448131	ST 568	Gila: 2017-012234		T4S R15E	20, 29	212
AMC448132	ST 569	Gila: 2017-012235		T4S R15E	20	213
AMC448133	ST 570	Gila: 2017-012236		T4S R15E	20	214
AMC448134	ST 571	Gila: 2017-012237		T4S R15E	20, 21	215
AMC448135	ST 572	Gila: 2017-012238		T4S R15E	20, 21	216
AMC448136	ST 573	Gila: 2017-012239		T4S R15E	20, 21	217
AMC448137	ST 574	Gila: 2017-012240		T4S R15E	16, 17, 20, 21	218
AMC448138	ST 575	Gila: 2017-012241		T4S R15E	16	219
AMC448139	ST 576	Gila: 2017-012242		T4S R15E	16	220
AMC448140	ST 577	Gila: 2017-012243		T4S R15E	16	221
AMC448141	ST 578	Gila: 2017-012244		T4S R15E	16	222

AMC448142	ST 579	Gila: 2017-012245		T4S R15E	16	223
AMC448143	ST 580	Gila: 2017-012246		T4S R15E	16	224
AMC448144	ST 581	Gila: 2017-012247		T4S R15E	16	225
AMC448145	ST 582	Gila: 2017-012248		T4S R15E	16	226
<b>Total Claims On This Exhibit A: 226</b>						

Underline = break in sequence

Attached to Kennecott Exploration Company name change for the following group of unpatented lode mining claims in Santa Cruz County, State of Arizona, further described as:

Exhibit A

Name	Code	Santa Cruz	Claim Count
CN001	AMC447515	Santa Cruz: 2017-08473	1
CN002	AMC447516	Santa Cruz: 2017-08474	2
<u>CN003</u>	AMC447517	Santa Cruz: 2017-08475	3
CN006	AMC447518	Santa Cruz: 2017-08476	4
CN007	AMC447519	Santa Cruz: 2017-08477	5
CN008	AMC447520	Santa Cruz: 2017-08478	6
CN009	AMC447521	Santa Cruz: 2017-08479	7
CN010	AMC447522	Santa Cruz: 2017-08480	8
CN011	AMC447523	Santa Cruz: 2017-08481	9
CN012	AMC447524	Santa Cruz: 2017-08482	10
CN013	AMC447525	Santa Cruz: 2017-08483	11
CN014	AMC447526	Santa Cruz: 2017-08484	12
CN015	AMC447527	Santa Cruz: 2017-08485	13
CN016	AMC447528	Santa Cruz: 2017-08486	14
CN017	AMC447529	Santa Cruz: 2017-08487	15
CN018	AMC447530	Santa Cruz: 2017-08488	16
CN019	AMC447531	Santa Cruz: 2017-08489	17
CN020	AMC447532	Santa Cruz: 2017-08490	18
CN021	AMC447533	Santa Cruz: 2017-08491	19
CN022	AMC447534	Santa Cruz: 2017-08492	20
CN023	AMC447535	Santa Cruz: 2017-08493	21
CN024	AMC447536	Santa Cruz: 2017-08494	22
CN025	AMC447537	Santa Cruz: 2017-08495	23
CN026	AMC447538	Santa Cruz: 2017-08496	24
CN027	AMC447539	Santa Cruz: 2017-08497	25
CN028	AMC447540	Santa Cruz: 2017-08498	26
CN029	AMC447541	Santa Cruz: 2017-08499	27
CN030	AMC447542	Santa Cruz: 2017-08500	28
CN031	AMC447543	Santa Cruz: 2017-08501	29
CN032	AMC447544	Santa Cruz: 2017-08502	30
CN033	AMC447545	Santa Cruz: 2017-08503	31
CN034	AMC447546	Santa Cruz: 2017-08504	32
CN035	AMC447547	Santa Cruz: 2017-08505	33

CN036	AMC447548	Santa Cruz: 2017-08506	34
CN037	AMC447549	Santa Cruz: 2017-08507	35
CN038	AMC447550	Santa Cruz: 2017-08508	36
CN039	AMC447551	Santa Cruz: 2017-08509	37
CN040	AMC447552	Santa Cruz: 2017-08510	38
CN041	AMC447553	Santa Cruz: 2017-08511	39
CN042	AMC447554	Santa Cruz: 2017-08512	40
CN043	AMC447555	Santa Cruz: 2017-08513	41
CN044	AMC447556	Santa Cruz: 2017-08514	42
CN045	AMC447557	Santa Cruz: 2017-08515	43
CN046	AMC447558	Santa Cruz: 2017-08516	44
CN048	AMC447559	Santa Cruz: 2017-08517	45
CN050	AMC447560	Santa Cruz: 2017-08518	46
CN051	AMC447561	Santa Cruz: 2017-08519	47
CN052	AMC447562	Santa Cruz: 2017-08520	48
CN053	AMC447563	Santa Cruz: 2017-08521	49
CN054	AMC447564	Santa Cruz: 2017-08522	50
CN055	AMC447565	Santa Cruz: 2017-08523	51
CN056	AMC447566	Santa Cruz: 2017-08524	52
CN057	AMC447567	Santa Cruz: 2017-08525	53
CN058	AMC447568	Santa Cruz: 2017-08526	54
CN059	AMC447569	Santa Cruz: 2017-08527	55
CN060	AMC447570	Santa Cruz: 2017-08528	56
CN061	AMC447571	Santa Cruz: 2017-08529	57
CN063	AMC447572	Santa Cruz: 2017-08530	58
CN065	AMC447573	Santa Cruz: 2017-08531	59
CN068	AMC447574	Santa Cruz: 2017-08532	60
CN069	AMC447575	Santa Cruz: 2017-08533	61
CN070	AMC447576	Santa Cruz: 2017-08534	62
CN071	AMC447577	Santa Cruz: 2017-08535	63
CN072	AMC447578	Santa Cruz: 2017-08536	64
CN073	AMC447579	Santa Cruz: 2017-08537	65
CN074	AMC447580	Santa Cruz: 2017-08538	66
CN075	AMC447581	Santa Cruz: 2017-08539	67
CN076	AMC447582	Santa Cruz: 2017-08540	68
CN077	AMC447583	Santa Cruz: 2017-08541	69
CN078	AMC447584	Santa Cruz: 2017-08542	70
CN079	AMC447585	Santa Cruz: 2017-08543	71
CN080	AMC447586	Santa Cruz: 2017-08544	72
CN083	AMC447587	Santa Cruz: 2017-08545	73
CN084	AMC447588	Santa Cruz: 2017-08546	74
CN085	AMC447589	Santa Cruz: 2017-08547	75
CN086	AMC447590	Santa Cruz: 2017-08548	76
CN087	AMC447591	Santa Cruz: 2017-08549	77
CN088	AMC447592	Santa Cruz: 2017-08550	78

CN089	AMC447593	Santa Cruz: 2017-08551	79
CN090	AMC447594	Santa Cruz: 2017-08552	80
CN091	AMC447595	Santa Cruz: 2017-08553	81
CN092	AMC447596	Santa Cruz: 2017-08554	82
CN093	AMC447597	Santa Cruz: 2017-08555	83
CN094	AMC447598	Santa Cruz: 2017-08556	84
CN095	AMC447599	Santa Cruz: 2017-08557	85
CN096	AMC447600	Santa Cruz: 2017-08558	86
CN097	AMC447601	Santa Cruz: 2017-08559	87
CN098	AMC447602	Santa Cruz: 2017-08560	88
CN099	AMC447603	Santa Cruz: 2017-08561	89
CN100	AMC447604	Santa Cruz: 2017-08562	90
CN101	AMC447605	Santa Cruz: 2017-08563	91
CN102	AMC447606	Santa Cruz: 2017-08564	92
CN103	AMC447607	Santa Cruz: 2017-08565	93
CN104	AMC447608	Santa Cruz: 2017-08566	94
CN105	AMC447609	Santa Cruz: 2017-08567	95
CN106	AMC447610	Santa Cruz: 2017-08568	96
CN107	AMC447611	Santa Cruz: 2017-08569	97
CN108	AMC447612	Santa Cruz: 2017-08570	98
CN109	AMC447613	Santa Cruz: 2017-08571	99
CN110	AMC447614	Santa Cruz: 2017-08572	100
CN111	AMC447615	Santa Cruz: 2017-08573	101
CN112	AMC447616	Santa Cruz: 2017-08574	102
CN113	AMC447617	Santa Cruz: 2017-08575	103
CN114	AMC447618	Santa Cruz: 2017-08576	104
CN115	AMC447619	Santa Cruz: 2017-08577	105
CN116	AMC447620	Santa Cruz: 2017-08578	106
CN117	AMC447621	Santa Cruz: 2017-08579	107
CN118	AMC447622	Santa Cruz: 2017-08580	108
CN119	AMC447623	Santa Cruz: 2017-08581	109
CN120	AMC447624	Santa Cruz: 2017-08582	110
CN121	AMC447625	Santa Cruz: 2017-08583	111
CN122	AMC447626	Santa Cruz: 2017-08584	112
CN123	AMC447627	Santa Cruz: 2017-08585	113
CN124	AMC447628	Santa Cruz: 2017-08586	114
CN125	AMC447629	Santa Cruz: 2017-08587	115
CN126	AMC447630	Santa Cruz: 2017-08588	116
CN127	AMC447631	Santa Cruz: 2017-08589	117
CN128	AMC447632	Santa Cruz: 2017-08590	118
CN129	AMC447633	Santa Cruz: 2017-08591	119
CN130	AMC447634	Santa Cruz: 2017-08592	120
CN131	AMC447635	Santa Cruz: 2017-08593	121
CN132	AMC447636	Santa Cruz: 2017-08594	122
CN134	AMC447637	Santa Cruz: 2017-08595	123

CN136	AMC447638	Santa Cruz: 2017-08596	124
CN137	AMC447639	Santa Cruz: 2017-08597	125
CN138	AMC447640	Santa Cruz: 2017-08598	126
CN139	AMC447641	Santa Cruz: 2017-08599	127
CN140	AMC447642	Santa Cruz: 2017-08600	128
CN141	AMC447643	Santa Cruz: 2017-08601	129
CN142	AMC447644	Santa Cruz: 2017-08602	130
CN143	AMC447645	Santa Cruz: 2017-08603	131
CN144	AMC447646	Santa Cruz: 2017-08604	132
CN145	AMC447647	Santa Cruz: 2017-08605	133
CN146	AMC447648	Santa Cruz: 2017-08606	134
CN147	AMC447649	Santa Cruz: 2017-08607	135
CN149	AMC447650	Santa Cruz: 2017-08608	136
CN151	AMC447651	Santa Cruz: 2017-08609	137
CN152	AMC447652	Santa Cruz: 2017-08610	138
CN153	AMC447653	Santa Cruz: 2017-08611	139
CN154	AMC447654	Santa Cruz: 2017-08612	140
CN155	AMC447655	Santa Cruz: 2017-08613	141
CN156	AMC447656	Santa Cruz: 2017-08614	142
CN157	AMC447657	Santa Cruz: 2017-08615	143
CN158	AMC447658	Santa Cruz: 2017-08616	144
CN159	AMC447659	Santa Cruz: 2017-08617	145
CN160	AMC447660	Santa Cruz: 2017-08618	146
CN161	AMC447661	Santa Cruz: 2017-08619	147
CN162	AMC447662	Santa Cruz: 2017-08620	148
CN163	AMC447663	Santa Cruz: 2017-08621	149
CN164	AMC447664	Santa Cruz: 2017-08622	150
CN165	AMC447665	Santa Cruz: 2017-08623	151
CN166	AMC447666	Santa Cruz: 2017-08624	152
CN167	AMC447667	Santa Cruz: 2017-08625	153
CN168	AMC447668	Santa Cruz: 2017-08626	154
CN169	AMC447669	Santa Cruz: 2017-08627	155
CN170	AMC447670	Santa Cruz: 2017-08628	156
CN171	AMC447671	Santa Cruz: 2017-08629	157
CN172	AMC447672	Santa Cruz: 2017-08630	158
CN173	AMC447673	Santa Cruz: 2017-08631	159
CN174	AMC447674	Santa Cruz: 2017-08632	160
CN175	AMC447675	Santa Cruz: 2017-08633	161
CN176	AMC447676	Santa Cruz: 2017-08634	162
CN177	AMC447677	Santa Cruz: 2017-08635	163
CN178	AMC447678	Santa Cruz: 2017-08636	164
CN179	AMC447679	Santa Cruz: 2017-08637	165
CN180	AMC447680	Santa Cruz: 2017-08638	166
CN181	AMC447681	Santa Cruz: 2017-08639	167
CN182	AMC447682	Santa Cruz: 2017-08640	168

CN183	AMC447683	Santa Cruz: 2017-08641	169
CN184	AMC447684	Santa Cruz: 2017-08642	170
CN185	AMC447685	Santa Cruz: 2017-08643	171
CN186	AMC447686	Santa Cruz: 2017-08644	172
CN187	AMC447687	Santa Cruz: 2017-08645	173
CN188	AMC447688	Santa Cruz: 2017-08646	174
CN189	AMC447689	Santa Cruz: 2017-08647	175
CN190	AMC447690	Santa Cruz: 2017-08648	176
CN191	AMC447691	Santa Cruz: 2017-08649	177
CN192	AMC447692	Santa Cruz: 2017-08650	178
CN193	AMC447693	Santa Cruz: 2017-08651	179
CN194	AMC447694	Santa Cruz: 2017-08652	180
CN195	AMC447695	Santa Cruz: 2017-08653	181
CN196	AMC447696	Santa Cruz: 2017-08654	182
CN197	AMC447697	Santa Cruz: 2017-08655	183
CN198	AMC447698	Santa Cruz: 2017-08656	184
CN199	AMC447699	Santa Cruz: 2017-08657	185
CN200	AMC447700	Santa Cruz: 2017-08658	186
CN201	AMC447701	Santa Cruz: 2017-08659	187
CN202	AMC447702	Santa Cruz: 2017-08660	188
CN203	AMC447703	Santa Cruz: 2017-08661	189
CN204	AMC447704	Santa Cruz: 2017-08662	190
CN205	AMC447705	Santa Cruz: 2017-08663	191
CN206	AMC447706	Santa Cruz: 2017-08664	192
CN207	AMC447707	Santa Cruz: 2017-08665	193
CN208	AMC447708	Santa Cruz: 2017-08666	194
CN209	AMC447709	Santa Cruz: 2017-08667	195
CN210	AMC447710	Santa Cruz: 2017-08668	196
CN211	AMC447711	Santa Cruz: 2017-08669	197
CN212	<u>AMC447712</u>	Santa Cruz: 2017-08670	198
CN213	AMC447715	Santa Cruz: 2017-08671	199
CN214	AMC447716	Santa Cruz: 2017-08672	200
CN215	AMC447717	Santa Cruz: 2017-08673	201
CN216	AMC447718	Santa Cruz: 2017-08674	202
CN217	AMC447719	Santa Cruz: 2017-08675	203
CN218	AMC447720	Santa Cruz: 2017-08676	204
CN219	<u>AMC447721</u>	Santa Cruz: 2017-08677	205
CN220	<u>AMC447713</u>	Santa Cruz: 2017-08678	206
CN221	<u>AMC447714</u>	Santa Cruz: 2017-08679	207
CN222	AMC447722	Santa Cruz: 2017-08680	208
CN223	AMC447723	Santa Cruz: 2017-08681	209
CN225	AMC447724	Santa Cruz: 2017-08682	210
CN227	AMC447725	Santa Cruz: 2017-08683	211
CN230	AMC447726	Santa Cruz: 2017-08684	212
CN231	AMC447727	Santa Cruz: 2017-08685	213



CN232	AMC447728	Santa Cruz: 2017-08686	214
CN233	AMC447729	Santa Cruz: 2017-08687	215
CN234	AMC447730	Santa Cruz: 2017-08688	216
CN235	AMC447731	Santa Cruz: 2017-08689	217
CN236	AMC447732	Santa Cruz: 2017-08690	218
CN237	AMC447733	Santa Cruz: 2017-08691	219
CN238	AMC447734	Santa Cruz: 2017-08692	220
CN239	AMC447735	Santa Cruz: 2017-08693	221
CN240	AMC447736	Santa Cruz: 2017-08694	222
CN241	AMC447737	Santa Cruz: 2017-08695	223
CN242	AMC447738	Santa Cruz: 2017-08696	224
CN243	AMC447739	Santa Cruz: 2017-08697	225
CN244	AMC447740	Santa Cruz: 2017-08698	226
CN245	AMC447741	Santa Cruz: 2017-08699	227
CN246	AMC447742	Santa Cruz: 2017-08700	228
CN247	AMC447743	Santa Cruz: 2017-08701	229
CN248	AMC447744	Santa Cruz: 2017-08702	230
CN249	AMC447745	Santa Cruz: 2017-08703	231
CN250	AMC447746	Santa Cruz: 2017-08704	232
CN251	AMC447747	Santa Cruz: 2017-08705	233
CN252	AMC447748	Santa Cruz: 2017-08706	234
CN253	AMC447749	Santa Cruz: 2017-08707	235
CN254	AMC447750	Santa Cruz: 2017-08708	236
CN255	AMC447751	Santa Cruz: 2017-08709	237
CN256	AMC447752	Santa Cruz: 2017-08710	238
CN257	AMC447753	Santa Cruz: 2017-08711	239
CN258	AMC447754	Santa Cruz: 2017-08712	240
CN259	AMC447755	Santa Cruz: 2017-08713	241
CN260	AMC447756	Santa Cruz: 2017-08714	242
CN261	AMC447757	Santa Cruz: 2017-08715	243
CN262	AMC447758	Santa Cruz: 2017-08716	244
CN263	AMC447759	Santa Cruz: 2017-08717	245
CN264	AMC447760	Santa Cruz: 2017-08718	246
CN265	AMC447761	Santa Cruz: 2017-08719	247
CN266	AMC447762	Santa Cruz: 2017-08720	248
CN267	AMC447763	Santa Cruz: 2017-08721	249
CN268	AMC447764	Santa Cruz: 2017-08722	250
CN269	AMC447765	Santa Cruz: 2017-08723	251
CN270	AMC447766	Santa Cruz: 2017-08724	252
CN271	AMC447767	Santa Cruz: 2017-08725	253
CN272	AMC447768	Santa Cruz: 2017-08726	254
CN273	AMC447769	Santa Cruz: 2017-08727	255
CN274	AMC447770	Santa Cruz: 2017-08728	256
CN275	AMC447771	Santa Cruz: 2017-08729	257
CN276	AMC447772	Santa Cruz: 2017-08730	258

CN277	AMC447773	Santa Cruz: 2017-08731	259
CN278	AMC447774	Santa Cruz: 2017-08732	260
CN279	AMC447775	Santa Cruz: 2017-08733	261
CN280	AMC447776	Santa Cruz: 2017-08734	262
CN281	AMC447777	Santa Cruz: 2017-08735	263
CN282	AMC447778	Santa Cruz: 2017-08736	264
CN283	AMC447779	Santa Cruz: 2017-08737	265
CN284	AMC447780	Santa Cruz: 2017-08738	266
CN285	AMC447781	Santa Cruz: 2017-08739	267
CN286	AMC447782	Santa Cruz: 2017-08740	268
CN287	AMC447783	Santa Cruz: 2017-08741	269
CN288	AMC447784	Santa Cruz: 2017-08742	270
CN289	AMC447785	Santa Cruz: 2017-08743	271
CN290	AMC447786	Santa Cruz: 2017-08744	272
CN291	AMC447787	Santa Cruz: 2017-08745	273
CN292	AMC447788	Santa Cruz: 2017-08746	274
CN293	AMC447789	Santa Cruz: 2017-08747	275
CN294	AMC447790	Santa Cruz: 2017-08748	276
CN295	AMC447791	Santa Cruz: 2017-08749	277
CN296	AMC447792	Santa Cruz: 2017-08750	278
CN297	AMC447793	Santa Cruz: 2017-08751	279
CN298	AMC447794	Santa Cruz: 2017-08752	280
CN299	AMC447795	Santa Cruz: 2017-08753	281
CN300	AMC447796	Santa Cruz: 2017-08754	282
CN301	AMC447797	Santa Cruz: 2017-08755	283
CN305	AMC447798	Santa Cruz: 2017-08756	284
CN306	AMC447799	Santa Cruz: 2017-08757	285
CN307	AMC447800	Santa Cruz: 2017-08758	286
CN308	AMC447801	Santa Cruz: 2017-08759	287
CN309	AMC447802	Santa Cruz: 2017-08760	288
CN310	AMC447803	Santa Cruz: 2017-08761	289
CN311	AMC447804	Santa Cruz: 2017-08762	290
CN312	AMC447805	Santa Cruz: 2017-08763	291
CN313	AMC447806	Santa Cruz: 2017-08764	292
CN314	AMC447807	Santa Cruz: 2017-08765	293
CN317	AMC447808	Santa Cruz: 2017-08766	294
CN318	AMC447809	Santa Cruz: 2017-08767	295
CN319	AMC447810	Santa Cruz: 2017-08768	296
CN320	AMC447811	Santa Cruz: 2017-08769	297
CN321	AMC447812	Santa Cruz: 2017-08770	298
CN322	AMC447813	Santa Cruz: 2017-08771	299
CN323	AMC447814	Santa Cruz: 2017-08772	300
CN324	AMC447815	Santa Cruz: 2017-08773	301
CN325	AMC447816	Santa Cruz: 2017-08774	302
CN326	AMC447817	Santa Cruz: 2017-08775	303

CN327	AMC447818	Santa Cruz: 2017-08776	304
CN328	AMC447819	Santa Cruz: 2017-08777	305
CN329	AMC447820	Santa Cruz: 2017-08778	306
CN330	AMC447821	Santa Cruz: 2017-08779	307
CN331	AMC447822	Santa Cruz: 2017-08780	308
CN332	AMC447823	Santa Cruz: 2017-08781	309
CN333	AMC447824	Santa Cruz: 2017-08782	310
CN334	AMC447825	Santa Cruz: 2017-08783	311
CN335	AMC447826	Santa Cruz: 2017-08784	312
CN336	AMC447827	Santa Cruz: 2017-08785	313
CN337	AMC447828	Santa Cruz: 2017-08786	314
CN338	AMC447829	Santa Cruz: 2017-08787	315
CN339	AMC447830	Santa Cruz: 2017-08788	316
CN340	AMC447831	Santa Cruz: 2017-08789	317
CN341	AMC447832	Santa Cruz: 2017-08790	318
CN342	AMC447833	Santa Cruz: 2017-08791	319
CN343	AMC447834	Santa Cruz: 2017-08792	320
CN344	AMC447835	Santa Cruz: 2017-08793	321
CN345	AMC447836	Santa Cruz: 2017-08794	322
CN346	AMC447837	Santa Cruz: 2017-08795	323
CN347	AMC447838	Santa Cruz: 2017-08796	324
CN348	AMC447839	Santa Cruz: 2017-08797	325
CN349	AMC447840	Santa Cruz: 2017-08798	326
CN350	AMC447841	Santa Cruz: 2017-08799	327
CN351	AMC447842	Santa Cruz: 2017-08800	328
CN352	AMC447843	Santa Cruz: 2017-08801	329
CN353	AMC447844	Santa Cruz: 2017-08802	330
CN354	AMC447845	Santa Cruz: 2017-08803	331
CN355	AMC447846	Santa Cruz: 2017-08804	332
CN356	AMC447847	Santa Cruz: 2017-08805	333
CN357	AMC447848	Santa Cruz: 2017-08806	334
CN358	AMC447849	Santa Cruz: 2017-08807	335
CN359	AMC447850	Santa Cruz: 2017-08808	336
CN360	AMC447851	Santa Cruz: 2017-08809	337
CN361	AMC447852	Santa Cruz: 2017-08810	338
CN364	AMC447853	Santa Cruz: 2017-08811	339
CN365	AMC447854	Santa Cruz: 2017-08812	340
CN366	AMC447855	Santa Cruz: 2017-08813	341

Total  
number of  
claims: 341

AMC436443	GA534	Graham: 2016-00346		T7S R19E	30	533
AMC436444	GA535	Graham: 2016-00347		T7S R19E	30	534
AMC436445	GA536	Graham: 2016-00348		T7S R19E	30	535
AMC436446	GA537	Graham: 2016-00349		T7S R19E	30	536
AMC436447	GA538	Graham: 2016-00350		T7S R19E	30	537
AMC436448	GA539	Graham: 2016-00351		T7S R19E	30	538
AMC436449	GA540	Graham: 2016-00352		T7S R19E	30	539
AMC436450	GA541	Graham: 2016-00353		T7S R19E	30	540
<b>Total Claims On This Exhibit A: 540</b>						

Underline = break in sequence

AMC436397	GA487	Graham: 2016-00324		T7S R19E	30	511
AMC436398	GA488	Graham: 2016-00325		T7S R19E	30	512
AMC436399	GA489	Graham: 2016-00326		T7S R19E	30	513
AMC436400	GA490	Graham: 2016-00327		T7S R19E	30	514
AMC436401	GA491	Graham: 2016-00328		T7S R19E	30	515
<u>AMC436402</u>	<u>GA492</u>	Graham: 2016-00329		T7S R19E	30	516
AMC436427	GA517	Graham: 2016-00330		T7S R19E	29	517
AMC436428	GA518	Graham: 2016-00331		T7S R19E	29	518
AMC436429	GA519	Graham: 2016-00332		T7S R19E	29	519
AMC436430	GA520	Graham: 2016-00333		T7S R19E	29	520
AMC436431	<u>GA521</u>	Graham: 2016-00334		T7S R19E	29	521
AMC436432	GA523	Graham: 2016-00335		T7S R19E	29	522
AMC436433	GA524	Graham: 2016-00336		T7S R19E	29	523
AMC436434	GA525	Graham: 2016-00337		T7S R19E	29	524
AMC436435	GA526	Graham: 2016-00338		T7S R19E	29	525
AMC436436	GA527	Graham: 2016-00339		T7S R19E	29	526
AMC436437	GA528	Graham: 2016-00340		T7S R19E	30	527
AMC436438	GA529	Graham: 2016-00341		T7S R19E	30	528
AMC436439	GA530	Graham: 2016-00342		T7S R19E	30	529
AMC436440	GA531	Graham: 2016-00343		T7S R19E	30	530
AMC436441	GA532	Graham: 2016-00344		T7S R19E	30	531
AMC436442	GA533	Graham: 2016-00345		T7S R19E	30	532

AMC436375	GA465	Graham: 2016-00302		T7S R19E	21, 28	489
AMC436376	GA466	Graham: 2016-00303		T7S R19E	28	490
AMC436377	GA467	Graham: 2016-00304		T7S R19E	28	491
AMC436378	GA468	Graham: 2016-00305		T7S R19E	28	492
AMC436379	GA469	Graham: 2016-00306		T7S R19E	28	493
AMC436380	GA470	Graham: 2016-00307		T7S R19E	28	494
AMC436381	GA471	Graham: 2016-00308		T7S R19E	28	495
AMC436382	GA472	Graham: 2016-00309		T7S R19E	28	496
AMC436383	GA473	Graham: 2016-00310		T7S R19E	28	497
AMC436384	GA474	Graham: 2016-00311		T7S R19E	28	498
AMC436385	GA475	Graham: 2016-00312		T7S R19E	28	499
AMC436386	GA476	Graham: 2016-00313		T7S R19E	30	500
AMC436387	GA477	Graham: 2016-00314		T7S R19E	30	501
AMC436388	GA478	Graham: 2016-00315		T7S R19E	30	502
AMC436389	GA479	Graham: 2016-00316		T7S R19E	30	503
AMC436390	GA480	Graham: 2016-00317		T7S R19E	30	504
AMC436391	GA481	Graham: 2016-00318		T7S R19E	20, 29	505
AMC436392	GA482	Graham: 2016-00319		T7S R19E	20, 29	506
AMC436393	GA483	Graham: 2016-00320		T7S R19E	20, 29	507
AMC436394	GA484	Graham: 2016-00321		T7S R19E	20, 29	508
AMC436395	GA485	Graham: 2016-00322		T7S R19E	20, 29	509
AMC436396	GA486	Graham: 2016-00323		T7S R19E	30	510

AMC436301	GA331	Graham: 2016-00280		T7S R19E	33	467
AMC436302	GA332	Graham: 2016-00281		T7S R19E	33	468
AMC436303	GA333	Graham: 2016-00282		T7S R19E	33	469
AMC436304	GA334	Graham: 2016-00283		T7S R19E	33	470
AMC436305	GA335	Graham: 2016-00284		T7S R19E	33	471
AMC436306	GA336	Graham: 2016-00285		T7S R19E	33	472
AMC436307	GA337	Graham: 2016-00286		T7S R19E	33	473
AMC436308	GA338	Graham: 2016-00287		T7S R19E	33	474
AMC436309	GA339	Graham: 2016-00288		T7S R19E	33	475
AMC436362	GA452	Graham: 2016-00289		T7S R19E	20, 29	476
AMC436363	GA453	Graham: 2016-00290		T7S R19E	20, 29	477
AMC436364	GA454	Graham: 2016-00291		T7S R19E	20, 29	478
AMC436365	GA455	Graham: 2016-00292		T7S R19E	20, 29	479
AMC436366	GA456	Graham: 2016-00293		T7S R19E	21, 28	480
AMC436367	GA457	Graham: 2016-00294		T7S R19E	20, 21, 28, 29	481
AMC436368	GA458	Graham: 2016-00295		T7S R19E	21, 28	482
AMC436369	GA459	Graham: 2016-00296		T7S R19E	21, 28	483
AMC436370	GA460	Graham: 2016-00297		T7S R19E	21, 28	484
AMC436371	GA461	Graham: 2016-00298		T7S R19E	21, 28	485
AMC436372	GA462	Graham: 2016-00299		T7S R19E	21, 28	486
AMC436373	GA463	Graham: 2016-00300		T7S R19E	21, 28	487
AMC436374	GA464	Graham: 2016-00301		T7S R19E	21, 28	488

AMC436279	GA309	Graham: 2016-00258		T7S R19E	31	445
AMC436280	GA310	Graham: 2016-00259		T7S R19E	31	446
AMC436281	GA311	Graham: 2016-00260		T7S R19E	31	447
AMC436282	GA312	Graham: 2016-00261		T7S R19E	31	448
AMC436283	GA313	Graham: 2016-00262		T7S R19E	31	449
AMC436284	GA314	Graham: 2016-00263		T7S R19E	31	450
AMC436285	GA315	Graham: 2016-00264		T7S R19E	31	451
AMC436286	GA316	Graham: 2016-00265		T7S R19E	31	452
AMC436287	GA317	Graham: 2016-00266		T7S R19E	31	453
AMC436288	GA318	Graham: 2016-00267		T7S R19E	31	454
AMC436289	GA319	Graham: 2016-00268		T7S R19E	31	455
AMC436290	GA320	Graham: 2016-00269		T7S R19E	33	456
AMC436291	GA321	Graham: 2016-00270		T7S R19E	33	457
AMC436292	GA322	Graham: 2016-00271		T7S R19E	33	458
AMC436293	GA323	Graham: 2016-00272		T7S R19E	33	459
AMC436294	GA324	Graham: 2016-00273		T7S R19E	33	460
AMC436295	GA325	Graham: 2016-00274		T7S R19E	33	461
AMC436296	GA326	Graham: 2016-00275		T7S R19E	33	462
AMC436297	GA327	Graham: 2016-00276		T7S R19E	33	463
AMC436298	GA328	Graham: 2016-00277		T7S R19E	33	464
AMC436299	GA329	Graham: 2016-00278		T7S R19E	33	465
AMC436300	GA330	Graham: 2016-00279		T7S R19E	33	466



AMC436257	GA287	Graham: 2016-00236		T7S R19E	33	423
AMC436258	GA288	Graham: 2016-00237		T7S R19E	33	424
AMC436259	GA289	Graham: 2016-00238		T7S R19E	31	425
AMC436260	GA290	Graham: 2016-00239		T7S R19E	31	426
AMC436261	GA291	Graham: 2016-00240		T7S R19E	31	427
AMC436262	GA292	Graham: 2016-00241		T7S R19E	31	428
AMC436263	GA293	Graham: 2016-00242		T7S R19E	31	429
AMC436264	GA294	Graham: 2016-00243		T7S R19E	31	430
AMC436265	GA295	Graham: 2016-00244		T7S R19E	31	431
AMC436266	GA296	Graham: 2016-00245		T7S R19E	33	432
AMC436267	GA297	Graham: 2016-00246		T7S R19E	33	433
AMC436268	GA298	Graham: 2016-00247		T7S R19E	33	434
AMC436269	GA299	Graham: 2016-00248		T7S R19E	33	435
AMC436270	GA300	Graham: 2016-00249		T7S R19E	33	436
AMC436271	GA301	Graham: 2016-00250		T7S R19E	33	437
AMC436272	GA302	Graham: 2016-00251		T7S R19E	33	438
AMC436273	GA303	Graham: 2016-00252		T7S R19E	33	439
AMC436274	GA304	Graham: 2016-00253		T7S R19E	33	440
AMC436275	GA305	Graham: 2016-00254		T7S R19E	33	441
AMC436276	GA306	Graham: 2016-00255		T7S R19E	31	442
AMC436277	GA307	Graham: 2016-00256		T7S R19E	31	443
AMC436278	GA308	Graham: 2016-00257		T7S R19E	31	444

AMC436235	GA265	Pinal: 2016-004825		T7S R18E	26, 35	401
AMC436236	GA266	Pinal: 2016-004826		T7S R18E	26, 35	402
AMC436237	GA267	Pinal: 2016-004827		T7S R18E	26, 35	403
AMC436238	GA268	Pinal: 2016-004828		T7S R18E	26, 35	404
AMC436239	GA269	Pinal: 2016-004829		T7S R18E	25, 26, 35, 36	405
AMC436240	GA270	Pinal: 2016-004830		T7S R18E	25, 36	406
AMC436241	GA271	Pinal: 2016-004831		T7S R18E	25, 36	407
AMC436242	GA272	Pinal: 2016-004832		T7S R18E	25, 36	408
AMC436243	GA273	Pinal: 2016-004833		T7S R18E	25, 36	409
AMC436244	GA274	Pinal: 2016-004834		T7S R18E	25, 36	410
AMC436245	GA275	Pinal: 2016-004835		T7S R18E	25, 36	411
AMC436246	GA276	Pinal: 2016-004836		T7S R18E	25, 36	412
AMC436247	GA277	Pinal: 2016-004837		T7S R18E	25, 36	413
AMC436248	GA278	Pinal: 2016-004838		T7S R18E	25, 36	414
AMC436249	GA279	Graham: 2016-00228		T7S R19E	33	415
AMC436250	GA280	Graham: 2016-00229		T7S R19E	33	416
AMC436251	GA281	Graham: 2016-00230		T7S R19E	33	417
AMC436252	GA282	Graham: 2016-00231		T7S R19E	33	418
AMC436253	GA283	Graham: 2016-00232		T7S R19E	33	419
AMC436254	GA284	Graham: 2016-00233		T7S R19E	33	420
AMC436255	GA285	Graham: 2016-00234		T7S R19E	33	421
AMC436256	GA286	Graham: 2016-00235		T7S R19E	33	422

AMC436213	GA243	Graham: 2016-00226		T7S R19E	28	379
AMC436214	GA244	Graham: 2016-00227		T7S R19E	28	380
AMC436215	GA245	Pinal: 2016-004805		T7S R18E	26	381
AMC436216	GA246	Pinal: 2016-004806		T7S R18E	26	382
AMC436217	GA247	Pinal: 2016-004807		T7S R18E	26	383
AMC436218	GA248	Pinal: 2016-004808		T7S R18E	26	384
AMC436219	GA249	Pinal: 2016-004809		T7S R18E	26	385
AMC436220	GA250	Pinal: 2016-004810		T7S R18E	26	386
AMC436221	GA251	Pinal: 2016-004811		T7S R18E	26	387
AMC436222	GA252	Pinal: 2016-004812		T7S R18E	26	388
AMC436223	GA253	Pinal: 2016-004813		T7S R18E	26	389
AMC436224	GA254	Pinal: 2016-004814		T7S R18E	25, 26	390
AMC436225	GA255	Pinal: 2016-004815		T7S R18E	25	391
AMC436226	GA256	Pinal: 2016-004816		T7S R18E	25	392
AMC436227	GA257	Pinal: 2016-004817		T7S R18E	25	393
AMC436228	GA258	Pinal: 2016-004818		T7S R18E	25	394
AMC436229	GA259	Pinal: 2016-004819		T7S R18E	25	395
AMC436230	GA260	Pinal: 2016-004820		T7S R18E	25	396
AMC436231	GA261	Pinal: 2016-004821		T7S R18E	25	397
AMC436232	GA262	Pinal: 2016-004822		T7S R18E	25	398
AMC436233	GA263	Pinal: 2016-004823		T7S R18E	25	399
AMC436234	GA264	Pinal: 2016-004824		T7S R18E	26, 35	400

AMC436191	GA221	Graham: 2016-00204		T7S R19E	28	357
AMC436192	GA222	Graham: 2016-00205		T7S R19E	28	358
AMC436193	GA223	Graham: 2016-00206		T7S R19E	28	359
AMC436194	GA224	Graham: 2016-00207		T7S R19E	28	360
AMC436195	GA225	Graham: 2016-00208		T7S R19E	28	361
AMC436196	GA226	Graham: 2016-00209		T7S R19E	28	362
AMC436197	GA227	Graham: 2016-00210		T7S R19E	28	363
AMC436198	GA228	Graham: 2016-00211		T7S R19E	28	364
AMC436199	GA229	Graham: 2016-00212		T7S R19E	29	365
AMC436200	GA230	Graham: 2016-00213		T7S R19E	29	366
AMC436201	GA231	Graham: 2016-00214		T7S R19E	29	367
AMC436202	GA232	Graham: 2016-00215		T7S R19E	29	368
AMC436203	GA233	Graham: 2016-00216		T7S R19E	29	369
AMC436204	GA234	Graham: 2016-00217		T7S R19E	29	370
AMC436205	GA235	Graham: 2016-00218		T7S R19E	28, 29	371
AMC436206	GA236	Graham: 2016-00219		T7S R19E	28	372
AMC436207	GA237	Graham: 2016-00220		T7S R19E	28	373
AMC436208	GA238	Graham: 2016-00221		T7S R19E	28	374
AMC436209	GA239	Graham: 2016-00222		T7S R19E	28	375
AMC436210	GA240	Graham: 2016-00223		T7S R19E	28	376
AMC436211	GA241	Graham: 2016-00224		T7S R19E	28	377
AMC436212	GA242	Graham: 2016-00225		T7S R19E	28	378

AMC436169	GA199	Pinal: 2016-004799		T7S R18E	25	335
AMC436170	GA200	Pinal: 2016-004800		T7S R18E	25	336
AMC436171	GA201	Pinal: 2016-004801		T7S R18E	25	337
AMC436172	GA202	Pinal: 2016-004802		T7S R18E	25	338
AMC436173	GA203	Pinal: 2016-004803		T7S R18E	25	339
AMC436174	GA204	Pinal: 2016-004804		T7S R18E	25	340
AMC436175	GA205	Graham: 2016-00188		T7S R19E	29	341
AMC436176	GA206	Graham: 2016-00189		T7S R19E	29	342
AMC436177	GA207	Graham: 2016-00190		T7S R19E	29	343
AMC436178	GA208	Graham: 2016-00191		T7S R19E	29	344
AMC436179	GA209	Graham: 2016-00192		T7S R19E	29	345
AMC436180	GA210	Graham: 2016-00193		T7S R19E	29	346
AMC436181	GA211	Graham: 2016-00194		T7S R19E	29	347
AMC436182	GA212	Graham: 2016-00195		T7S R19E	29	348
AMC436183	GA213	Graham: 2016-00196		T7S R19E	29	349
AMC436184	GA214	Graham: 2016-00197		T7S R19E	29	350
AMC436185	GA215	Graham: 2016-00198		T7S R19E	29	351
AMC436186	GA216	Graham: 2016-00199		T7S R19E	29	352
AMC436187	GA217	Graham: 2016-00200		T7S R19E	29	353
AMC436188	GA218	Graham: 2016-00201		T7S R19E	29	354
AMC436189	GA219	Graham: 2016-00202		T7S R19E	28, 29	355
AMC436190	GA220	Graham: 2016-00203		T7S R19E	28	356

AMC407160	GAL 346	Graham: 2011-02337		T8S R19E	16	313
AMC407161	GAL 347	Graham: 2011-02338		T8S R19E	16	314
AMC407162	GAL 348	Graham: 2011-02339		T8S R19E	16	315
AMC407163	GAL 349	Graham: 2011-02340		T8S R19E	16	316
AMC407164	<u>GAL 350</u>	Graham: 2011-02341		T8S R19E	16	317
AMC407165	GAL 380	Graham: 2011-02342		T8S R19E	16	318
AMC407166	GAL 381	Graham: 2011-02343		T8S R19E	16	319
AMC407167	GAL 382	Graham: 2011-02344		T8S R19E	16	320
AMC407168	GAL 383	Graham: 2011-02345		T8S R19E	16	321
AMC407169	GAL 384	Graham: 2011-02346		T8S R19E	16	322
<u>AMC407170</u>	<u>GAL 385</u>	Graham: 2011-02347		T8S R19E	16	323
AMC436156	GA186	Graham: 2016-00185		T7S R19E	30	324
AMC436157	GA187	Graham: 2016-00186		T7S R19E	30	325
<u>AMC436158</u>	<u>GA188</u>	Graham: 2016-00187		T7S R19E	30	326
AMC436160	GA190	Pinal: 2016-004790		T7S R18E	24, 25	327
AMC436161	GA191	Pinal: 2016-004791		T7S R18E	24, 25	328
AMC436162	GA192	Pinal: 2016-004792		T7S R18E	24, 25	329
AMC436163	GA193	Pinal: 2016-004793		T7S R18E	24, 25	330
AMC436164	GA194	Pinal: 2016-004794		T7S R18E	24, 25	331
AMC436165	GA195	Pinal: 2016-004795		T7S R18E	24, 25	332
<u>AMC436166</u>	<u>GA196</u>	Pinal: 2016-004796		T7S R18E	24, 25	333
AMC436168	GA198	Pinal: 2016-004798		T7S R18E	25	334

AMC407138	GAL 262	Graham: 2011-02315		T8S R19E	17, 20	291
AMC407139	GAL 263	Graham: 2011-02316		T8S R19E	17, 20	292
AMC407140	GAL 264	Graham: 2011-02317		T8S R19E	20	293
AMC407141	GAL 265	Graham: 2011-02318		T8S R19E	20	294
AMC407142	GAL 266	Graham: 2011-02319		T8S R19E	20	295
AMC407143	GAL 267	Graham: 2011-02320		T8S R19E	20	296
AMC407144	GAL 268	Graham: 2011-02321		T8S R19E	20	297
AMC407145	<u>GAL 269</u>	Graham: 2011-02322		T8S R19E	20	298
AMC407146	GAL 295	Graham: 2011-02323		T8S R19E	16	299
AMC407147	GAL 296	Graham: 2011-02324		T8S R19E	16	300
AMC407148	GAL 297	Graham: 2011-02325		T8S R19E	16	301
AMC407149	GAL 298	Graham: 2011-02326		T8S R19E	16	302
AMC407150	GAL 299	Graham: 2011-02327		T8S R19E	16	303
AMC407151	GAL 300	Graham: 2011-02328		T8S R19E	16, 17	304
AMC407152	GAL 301	Graham: 2011-02329		T8S R19E	16	305
AMC407153	GAL 302	Graham: 2011-02330		T8S R19E	16, 17	306
AMC407154	<u>GAL 303</u>	Graham: 2011-02331		T8S R19E	16, 17, 20, 21	307
AMC407155	GAL 341	Graham: 2011-02332		T8S R19E	9	308
AMC407156	GAL 342	Graham: 2011-02333		T8S R19E	9	309
AMC407157	GAL 343	Graham: 2011-02334		T8S R19E	16, 9	310
AMC407158	GAL 344	Graham: 2011-02335		T8S R19E	16, 9	311
AMC407159	GAL 345	Graham: 2011-02336		T8S R19E	16	312

AMC407116	GAL 231	Graham: 2011-02293		T8S R19E	17, 18	269
AMC407117	<u>GAL 232</u>	Graham: 2011-02294		T8S R19E	17, 18	270
AMC407118	<u>GAL 234</u>	Graham: 2011-02295		T8S R19E	17, 18	271
AMC407119	<u>GAL 236</u>	Graham: 2011-02296		T8S R19E	17, 18	272
AMC407120	<u>GAL 238</u>	Graham: 2011-02297		T8S R19E	17, 18	273
AMC407121	<u>GAL 240</u>	Graham: 2011-02298		T8S R19E	17, 18	274
AMC407122	<u>GAL 242</u>	Graham: 2011-02299		T8S R19E	17, 18, 19, 20	275
AMC407123	<u>GAL 244</u>	Graham: 2011-02300		T8S R19E	19, 20	276
AMC407124	<u>GAL 246</u>	Graham: 2011-02301		T8S R19E	19, 20	277
AMC407125	<u>GAL 248</u>	Graham: 2011-02302		T8S R19E	19, 20	278
AMC407126	GAL 250	Graham: 2011-02303		T8S R19E	8	279
AMC407127	GAL 251	Graham: 2011-02304		T8S R19E	17, 8	280
AMC407128	GAL 252	Graham: 2011-02305		T8S R19E	17	281
AMC407129	GAL 253	Graham: 2011-02306		T8S R19E	17	282
AMC407130	GAL 254	Graham: 2011-02307		T8S R19E	17	283
AMC407131	GAL 255	Graham: 2011-02308		T8S R19E	17	284
AMC407132	GAL 256	Graham: 2011-02309		T8S R19E	17	285
AMC407133	GAL 257	Graham: 2011-02310		T8S R19E	17	286
AMC407134	GAL 258	Graham: 2011-02311		T8S R19E	17	287
AMC407135	GAL 259	Graham: 2011-02312		T8S R19E	17	288
AMC407136	GAL 260	Graham: 2011-02313		T8S R19E	17	289
AMC407137	GAL 261	Graham: 2011-02314		T8S R19E	17	290



AMC402790	GAL 363	Pinal: 2010-101433		T8S R18E	23, 24	248
AMC402791	GAL 364	Pinal: 2010-101434		T8S R18E	24	249
AMC402792	GAL 365	Pinal: 2010-101435		T8S R18E	13	250
AMC402793	GAL 366	Pinal: 2010-101436		T8S R18E	13	251
AMC402794	GAL 367	Pinal: 2010-101437		T8S R18E	13	252
AMC402795	GAL 368	Pinal: 2010-101438		T8S R18E	13	253
AMC402796	GAL 369	Pinal: 2010-101439		T8S R18E	13, 24	254
AMC402797	GAL 370	Pinal: 2010-101440		T8S R18E	13, 24	255
AMC402798	GAL 371	Pinal: 2010-101441		T8S R18E	24	256
AMC402799	GAL 372	Pinal: 2010-101442		T8S R18E	24	257
AMC402800	GAL 373	Pinal: 2010-101443		T8S R18E	24	258
AMC402801	GAL 374	Pinal: 2010-101444		T8S R18E	24	259
AMC402802	GAL 375	Pinal: 2010-101445		T7S R18E T8S R18E	36 1	260
AMC402803	GAL 376	Pinal: 2010-101446		T8S R18E	1	261
AMC402804	GAL 377	Pinal: 2010-101447		T8S R18E	1	262
AMC402805	GAL 378	Pinal: 2010-101448		T8S R18E	1, 12	263
AMC402806	GAL 379	Pinal: 2010-101449		T8S R18E	12	264
AMC407112	GAL 227	Graham: 2011-02289		T8S R19E	7, 8	265
AMC407113	GAL 228	Graham: 2011-02290		T8S R19E	17, 18, 7, 8	266
AMC407114	GAL 229	Graham: 2011-02291		T8S R19E	17, 18	267
AMC407115	GAL 230	Graham: 2011-02292		T8S R19E	17, 18	268

AMC402110	<u>GAL 226</u>	Graham: 2010-04544		T8S R19E	19	226
AMC402111	<u>GAL 233</u>	Graham: 2010-04545		T8S R19E	18	227
AMC402112	<u>GAL 235</u>	Graham: 2010-04546		T8S R19E	18	228
AMC402113	<u>GAL 237</u>	Graham: 2010-04547		T8S R19E	18	229
AMC402114	<u>GAL 239</u>	Graham: 2010-04548		T8S R19E	18	230
AMC402115	<u>GAL 241</u>	Graham: 2010-04549		T8S R19E	18, 19	231
AMC402116	<u>GAL 243</u>	Graham: 2010-04550		T8S R19E	19	232
AMC402117	<u>GAL 245</u>	Graham: 2010-04551		T8S R19E	19	233
AMC402118	<u>GAL 247</u>	Graham: 2010-04552		T8S R19E	19	234
AMC402119	<u>GAL 249</u>	Graham: 2010-04553		T8S R19E	19	235
AMC402778	GAL 351	Pinal: 2010-101421		T8S R18E	13, 14	236
AMC402779	GAL 352	Pinal: 2010-101422		T8S R18E	13	237
AMC402780	GAL 353	Pinal: 2010-101423		T8S R18E	13, 14	238
AMC402781	GAL 354	Pinal: 2010-101424		T8S R18E	13	239
AMC402782	GAL 355	Pinal: 2010-101425		T8S R18E	13, 14	240
AMC402783	GAL 356	Pinal: 2010-101426		T8S R18E	13	241
AMC402784	GAL 357	Pinal: 2010-101427		T8S R18E	13, 14	242
AMC402785	GAL 358	Pinal: 2010-101428		T8S R18E	13	243
AMC402786	GAL 359	Pinal: 2010-101429		T8S R18E	13, 14, 23, 24	244
AMC402787	GAL 360	Pinal: 2010-101430		T8S R18E	13, 24	245
AMC402788	GAL 361	Pinal: 2010-101431		T8S R18E	23, 24	246
AMC402789	GAL 362	Pinal: 2010-101432		T8S R18E	24	247

AMC399291	GAL 204	Graham: 2010-00666	Graham: 2010-03487	T8S R19E	17	204
AMC399292	GAL 205	Graham: 2010-00667	Graham: 2010-03488	T8S R19E	17	205
AMC399293	GAL 206	Graham: 2010-00668	Graham: 2010-03489	T8S R19E	17	206
AMC399294	GAL 207	Graham: 2010-00669	Graham: 2010-03490	T8S R19E	17	207
AMC399295	GAL 208	Graham: 2010-00670	Graham: 2010-03491	T8S R19E	16, 17	208
AMC399296	GAL 209	Graham: 2010-00671	Graham: 2010-03492	T8S R19E	16, 17	209
AMC399297	GAL 210	Graham: 2010-00672	Graham: 2010-03493	T8S R19E	16, 17	210
AMC399298	GAL 211	Graham: 2010-00673	Graham: 2010-03494	T8S R19E	16, 17	211
<u>AMC399299</u>	GAL 212	Graham: 2010-00674	Graham: 2010-03495	T8S R19E	16, 17	212
AMC402097	GAL 213	Graham: 2010-04531		T8S R19E	18	213
AMC402098	GAL 214	Graham: 2010-04532		T8S R19E	18	214
AMC402099	GAL 215	Graham: 2010-04533		T8S R19E	18	215
AMC402100	GAL 216	Graham: 2010-04534		T8S R19E	18	216
AMC402101	GAL 217	Graham: 2010-04535		T8S R19E	18, 19	217
AMC402102	GAL 218	Graham: 2010-04536		T8S R19E	18, 19	218
AMC402103	GAL 219	Graham: 2010-04537		T8S R19E	19	219
AMC402104	GAL 220	Graham: 2010-04538		T8S R19E	19	220
AMC402105	GAL 221	Graham: 2010-04539		T8S R19E	19	221
AMC402106	GAL 222	Graham: 2010-04540		T8S R19E	19	222
AMC402107	GAL 223	Graham: 2010-04541		T8S R19E	19	223
AMC402108	GAL 224	Graham: 2010-04542		T8S R19E	19	224
AMC402109	GAL 225	Graham: 2010-04543		T8S R19E	19	225

AMC399269	GAL 182	Graham: 2010-00646	Graham: 2010-03467	T8S R19E	18, 7	182
AMC399270	GAL 183	Graham: 2010-00647	Graham: 2010-03468	T8S R19E	18	183
AMC399271	GAL 184	Graham: 2010-00648	Graham: 2010-03469	T8S R19E	18	184
AMC399272	GAL 185	Graham: 2010-00649	Graham: 2010-03470	T8S R19E	18	185
AMC399273	GAL 186	Graham: 2010-00650	Graham: 2010-03471	T8S R19E	18	186
AMC399274	GAL 187	Graham: 2010-00651	Graham: 2010-03472	T8S R19E	18	187
AMC399275	GAL 188	Graham: 2010-00652	Graham: 2010-03473	T8S R19E	18	188
AMC399276	GAL 189	Graham: 2010-00653	Graham: 2010-03474	T8S R19E	18	189
AMC399277	GAL 190	Graham: 2010-00654	Graham: 2010-03475	T8S R19E	18	190
AMC399278	GAL 191	Graham: 2010-00655	Graham: 2010-03476	T8S R19E	18	191
AMC399279	GAL 192	Graham: 2010-00656	Graham: 2010-03477	T8S R19E	18	192
AMC399280	GAL 193	Graham: 2010-00657	Graham: 2010-03478	T8S R19E	18	193
AMC399281	GAL 194	Graham: 2010-00658	Graham: 2010-03479	T8S R19E	18	194
AMC399282	GAL 195	Graham: 2010-00659	Graham: 2010-03480	T8S R19E	7	195
AMC399283	GAL 196	Graham: 2010-00660	Graham: 2010-03481	T8S R19E	18, 7	196
AMC399284	GAL 197	Graham: 2010-00661	Graham: 2010-03482	T8S R19E	18	197
AMC399285	GAL 198	Graham: 2010-00662	Graham: 2010-03483	T8S R19E	18	198
AMC399286	GAL 199	Graham: 2010-00663	Graham: 2010-03484	T8S R19E	18	199
AMC399287	GAL 200	Graham: 2010-00664	Graham: 2010-03485	T8S R19E	18	200
AMC399288	GAL 201	Pinal: 2010-012245	Pinal: 2010-065110	T8S R18E	12	201
AMC399289	GAL 202	Pinal: 2010-012246	Pinal: 2010-065111	T8S R18E	12	202
AMC399290	GAL 203	Graham: 2010-00665	Graham: 2010-03486	T8S R19E	17	203

AMC399247	GAL 160	Graham: 2010-00638	Graham: 2010-03459	T8S R19E	9	160
AMC399248	GAL 161	Graham: 2010-00639	Graham: 2010-03460	T8S R19E	16, 17, 8, 9	161
AMC399249	GAL 162	Graham: 2010-00640	Graham: 2010-03461	T8S R19E	16, 9	162
AMC399250	GAL 163	Graham: 2010-00641	Graham: 2010-03462	T8S R19E	16, 17	163
AMC399251	GAL 164	Graham: 2010-00642	Graham: 2010-03463	T8S R19E	16	164
AMC399252	GAL 165	Pinal: 2010-012231	Pinal: 2010-065096	T8S R18E	12, 13	165
AMC399253	GAL 166	Pinal: 2010-012232	Pinal: 2010-065097	T8S R18E	12, 13	166
AMC399254	GAL 167	Pinal: 2010-012233	Pinal: 2010-065098	T8S R18E	13	167
AMC399255	GAL 168	Pinal: 2010-012234	Pinal: 2010-065099	T8S R18E	13	168
AMC399256	GAL 169	Pinal: 2010-012235	Pinal: 2010-065100	T8S R18E	13	169
AMC399257	GAL 170	Pinal: 2010-012236	Pinal: 2010-065101	T8S R18E	13	170
AMC399258	GAL 171	Pinal: 2010-012237	Pinal: 2010-065102	T8S R18E	13	171
AMC399259	GAL 172	Pinal: 2010-012238	Pinal: 2010-065103	T8S R18E	13	172
AMC399260	GAL 173	Pinal: 2010-012239	Pinal: 2010-065104	T8S R18E	13	173
AMC399261	GAL 174	Pinal: 2010-012240	Pinal: 2010-065105	T8S R18E	13	174
AMC399262	GAL 175	Pinal: 2010-012241	Pinal: 2010-065106	T8S R18E	13	175
AMC399263	GAL 176	Pinal: 2010-012242	Pinal: 2010-065107	T8S R18E	13	176
AMC399264	GAL 177	Pinal: 2010-012243	Pinal: 2010-065108	T8S R18E	13	177
AMC399265	GAL 178	Pinal: 2010-012244	Pinal: 2010-065109	T8S R18E	13	178
AMC399266	GAL 179	Graham: 2010-00643	Graham: 2010-03464	T8S R19E	7	179
AMC399267	GAL 180	Graham: 2010-00644	Graham: 2010-03465	T8S R19E	7	180
AMC399268	GAL 181	Graham: 2010-00645	Graham: 2010-03466	T8S R19E	18, 7	181

AMC399225	GAL 138	Graham: 2010-00616	Graham: 2010-03437	T8S R19E	8	138
AMC399226	GAL 139	Graham: 2010-00617	Graham: 2010-03438	T8S R19E	8	139
AMC399227	GAL 140	Graham: 2010-00618	Graham: 2010-03439	T8S R19E	8	140
AMC399228	GAL 141	Graham: 2010-00619	Graham: 2010-03440	T8S R19E	8	141
AMC399229	GAL 142	Graham: 2010-00620	Graham: 2010-03441	T8S R19E	17, 8	142
AMC399230	GAL 143	Graham: 2010-00621	Graham: 2010-03442	T8S R19E	17	143
AMC399231	GAL 144	Graham: 2010-00622	Graham: 2010-03443	T8S R19E	4	144
AMC399232	GAL 145	Graham: 2010-00623	Graham: 2010-03444	T8S R19E	8, 9	145
AMC399233	GAL 146	Graham: 2010-00624	Graham: 2010-03445	T8S R19E	9	146
AMC399234	GAL 147	Graham: 2010-00625	Graham: 2010-03446	T8S R19E	8, 9	147
AMC399235	GAL 148	Graham: 2010-00626	Graham: 2010-03447	T8S R19E	9	148
AMC399236	GAL 149	Graham: 2010-00627	Graham: 2010-03448	T8S R19E	8, 9	149
AMC399237	GAL 150	Graham: 2010-00628	Graham: 2010-03449	T8S R19E	9	150
AMC399238	GAL 151	Graham: 2010-00629	Graham: 2010-03450	T8S R19E	8, 9	151
AMC399239	GAL 152	Graham: 2010-00630	Graham: 2010-03451	T8S R19E	9	152
AMC399240	GAL 153	Graham: 2010-00631	Graham: 2010-03452	T8S R19E	8, 9	153
AMC399241	GAL 154	Graham: 2010-00632	Graham: 2010-03453	T8S R19E	9	154
AMC399242	GAL 155	Graham: 2010-00633	Graham: 2010-03454	T8S R19E	8, 9	155
AMC399243	GAL 156	Graham: 2010-00634	Graham: 2010-03455	T8S R19E	9	156
AMC399244	GAL 157	Graham: 2010-00635	Graham: 2010-03456	T8S R19E	8, 9	157
AMC399245	GAL 158	Graham: 2010-00636	Graham: 2010-03457	T8S R19E	9	158
AMC399246	GAL 159	Graham: 2010-00637	Graham: 2010-03458	T8S R19E	8, 9	159

AMC392938	GAL 2	Pinal: 2008-053719		T7S R18E T8S R18E	36 1	117
AMC392939	GAL 3	Pinal: 2008-053720		T8S R18E	1	118
AMC392940	GAL 4	Pinal: 2008-053721		T8S R18E	1	119
AMC392941	GAL 5	Pinal: 2008-053722		T8S R18E	1	120
AMC392942	GAL 6	Pinal: 2008-053723		T8S R18E	1	121
AMC392943	GAL 7	Pinal: 2008-053724		T8S R18E	1	122
AMC392944	GAL 8	Pinal: 2008-053725		T8S R18E	1	123
AMC392945	GAL 9	Pinal: 2008-053726		T8S R18E	1	124
AMC392946	GAL 10	Pinal: 2008-053727		T8S R18E	1	125
AMC392947	GAL 11	Pinal: 2008-053728		T8S R18E	1	126
AMC392948	GAL 12	Pinal: 2008-053729		T8S R18E	1	127
AMC392949	GAL 13	Pinal: 2008-053730		T8S R18E	1	128
AMC392950	GAL 14	Pinal: 2008-053731		T8S R18E	1	129
AMC392951	GAL 15	Pinal: 2008-053732		T8S R18E	1	130
AMC392952	GAL 16	Pinal: 2008-053733		T8S R18E	1	131
AMC392953	GAL 17	Pinal: 2008-053734		T8S R18E	1	132
AMC392954	GAL 18	Pinal: 2008-053735		T8S R18E	1	133
AMC392955	GAL 19	Pinal: 2008-053736		T8S R18E	12	134
AMC392956	GAL 20	Pinal: 2008-053737		T8S R18E	12	135
AMC392957	GAL 21	Pinal: 2008-053738		T8S R18E	12	136
AMC392958	GAL 22	Pinal: 2008-053739		T8S R18E	12	137

AMC391372	GAL 118	Graham: 2008-03508		T8S R19E	5	96
AMC391373	<u>GAL 119</u>	Graham: 2008-03509		T8S R19E	4, 5	97
AMC391374	<u>GAL 126</u>	Graham: 2008-03516		T8S R19E	5	98
AMC391375	GAL 120	Graham: 2008-03510		T8S R19E	5	99
AMC391376	GAL 121	Graham: 2008-03511		T8S R19E	4, 5	100
AMC391377	GAL 122	Graham: 2008-03512		T8S R19E	5	101
AMC391378	GAL 123	Graham: 2008-03513		T8S R19E	4, 5	102
AMC391379	GAL 124	Graham: 2008-03514		T8S R19E	5	103
AMC391380	<u>GAL 125</u>	Graham: 2008-03515		T8S R19E	4, 5	104
AMC391381	GAL 127	Graham: 2008-03517		T8S R19E	4, 5	105
AMC391382	GAL 128	Graham: 2008-03518		T8S R19E	5	106
AMC391383	GAL 129	Graham: 2008-03519		T8S R19E	4, 5	107
AMC391384	GAL 130	Graham: 2008-03520		T8S R19E	5	108
AMC391385	GAL 131	Graham: 2008-03521		T8S R19E	4, 5	109
AMC391386	GAL 132	Graham: 2008-03522		T8S R19E	5	110
AMC391387	GAL 133	Graham: 2008-03523		T8S R19E	4, 5	111
AMC391388	GAL 134	Graham: 2008-03524		T8S R19E	8	112
AMC391389	GAL 135	Graham: 2008-03525		T8S R19E	8	113
AMC391390	GAL 136	Graham: 2008-03526		T8S R19E	8	114
<u>AMC391391</u>	<u>GAL 137</u>	Graham: 2008-03527		T8S R19E	8	115
AMC392937	GAL 1	Pinal: 2008-053718		T7S R18E T8S R18E	36 1	116



AMC391352	GAL 98	Graham: 2008-03488		T8S R19E	5, 6	76
AMC391353	GAL 99	Graham: 2008-03489		T8S R19E	5	77
AMC391354	GAL 100	Graham: 2008-03490		T8S R19E	7, 8	78
AMC391355	GAL 101	Graham: 2008-03491		T8S R19E	8	79
AMC391356	GAL 102	Graham: 2008-03492		T8S R19E	7, 8	80
AMC391357	GAL 103	Graham: 2008-03493		T8S R19E	8	81
AMC391358	GAL 104	Graham: 2008-03494		T8S R19E	7, 8	82
AMC391359	GAL 105	Graham: 2008-03495		T8S R19E	8	83
AMC391360	GAL 106	Graham: 2008-03496		T8S R19E	7, 8	84
AMC391361	GAL 107	Graham: 2008-03497		T8S R19E	8	85
AMC391362	GAL 108	Graham: 2008-03498		T8S R19E	7, 8	86
AMC391363	GAL 109	Graham: 2008-03499		T8S R19E	8	87
AMC391364	GAL 110	Graham: 2008-03500		T8S R19E	7, 8	88
AMC391365	GAL 111	Graham: 2008-03501		T8S R19E	8	89
AMC391366	GAL 112	Graham: 2008-03502		T8S R19E	7, 8	90
AMC391367	GAL 113	Graham: 2008-03503		T8S R19E	8	91
AMC391368	GAL 114	Graham: 2008-03504		T7S R19E T8S R19E	32 5	92
AMC391369	GAL 115	Graham: 2008-03505		T7S R19E T8S R19E	32, 33 4, 5	93
AMC391370	GAL 116	Graham: 2008-03506		T8S R19E	5	94
AMC391371	GAL 117	Graham: 2008-03507		T8S R19E	4, 5	95

AMC391332	GAL 78	Graham: 2008-03468		T8S R19E	7	56
AMC391333	GAL 79	Graham: 2008-03469		T8S R19E	7	57
AMC391334	GAL 80	Graham: 2008-03470		T7S R19E T8S R19E	32 5, 6	58
AMC391335	GAL 81	Graham: 2008-03471		T7S R19E T8S R19E	32 5	59
AMC391336	GAL 82	Graham: 2008-03472		T8S R19E	5, 6	60
AMC391337	GAL 83	Graham: 2008-03473		T8S R19E	5	61
AMC391338	GAL 84	Graham: 2008-03474		T8S R19E	5, 6	62
AMC391339	GAL 85	Graham: 2008-03475		T8S R19E	5	63
AMC391340	GAL 86	Graham: 2008-03476		T8S R19E	5, 6	64
AMC391341	GAL 87	Graham: 2008-03477		T8S R19E	5	65
AMC391342	GAL 88	Graham: 2008-03478		T8S R19E	5, 6	66
AMC391343	GAL 89	Graham: 2008-03479		T8S R19E	5	67
AMC391344	GAL 90	Graham: 2008-03480		T8S R19E	5, 6	68
AMC391345	GAL 91	Graham: 2008-03481		T8S R19E	5	69
AMC391346	GAL 92	Graham: 2008-03482		T8S R19E	5, 6	70
AMC391347	GAL 93	Graham: 2008-03483		T8S R19E	5	71
AMC391348	GAL 94	Graham: 2008-03484		T8S R19E	5, 6	72
AMC391349	GAL 95	Graham: 2008-03485		T8S R19E	5	73
AMC391350	GAL 96	Graham: 2008-03486		T8S R19E	5, 6	74
AMC391351	GAL 97	Graham: 2008-03487		T8S R19E	5	75

AMC391311	GAL 57	Graham: 2008-03447	T8S R19E	7	35
AMC391312	GAL 58	Graham: 2008-03448	T8S R19E	7	36
AMC391313	GAL 59	Graham: 2008-03449	T8S R19E	7	37
AMC391314	GAL 60	Graham: 2008-03450	T8S R19E	7	38
AMC391315	GAL 61	Graham: 2008-03451	T7S R19E	31, 32	39
AMC391316	GAL 62	Graham: 2008-03452	T7S R19E	31, 32	40
AMC391317	GAL 63	Graham: 2008-03453	T7S R19E T8S R19E	31, 32 6	41
AMC391318	GAL 64	Graham: 2008-03454	T8S R19E	6	42
AMC391319	GAL 65	Graham: 2008-03455	T8S R19E	6	43
AMC391320	GAL 66	Graham: 2008-03456	T8S R19E	6	44
AMC391321	GAL 67	Graham: 2008-03457	T8S R19E	6	45
AMC391322	GAL 68	Graham: 2008-03458	T8S R19E	6	46
AMC391323	GAL 69	Graham: 2008-03459	T8S R19E	6	47
AMC391324	GAL 70	Graham: 2008-03460	T8S R19E	6	48
AMC391325	GAL 71	Graham: 2008-03461	T8S R19E	6	49
AMC391326	GAL 72	Graham: 2008-03462	T8S R19E	6	50
AMC391327	GAL 73	Graham: 2008-03463	T8S R19E	7	51
AMC391328	GAL 74	Graham: 2008-03464	T8S R19E	7	52
AMC391329	GAL 75	Graham: 2008-03465	T8S R19E	7	53
AMC391330	GAL 76	Graham: 2008-03466	T8S R19E	7	54
AMC391331	GAL 77	Graham: 2008-03467	T8S R19E	7	55

AMC391289	GAL 35	Graham: 2008-03425		T8S R19E	6	13
AMC391290	GAL 36	Graham: 2008-03426		T8S R19E	6	14
AMC391291	GAL 37	Graham: 2008-03427		T8S R19E	6	15
AMC391292	GAL 38	Graham: 2008-03428		T8S R19E	6	16
AMC391293	GAL 39	Graham: 2008-03429		T8S R19E	6	17
AMC391294	GAL 40	Graham: 2008-03430		T8S R19E	6	18
AMC391295	GAL 41	Graham: 2008-03431		T8S R19E	6	19
AMC391296	GAL 42	Graham: 2008-03432		T8S R19E	6	20
AMC391297	GAL 43	Graham: 2008-03433		T8S R19E	6	21
AMC391298	GAL 44	Graham: 2008-03434		T8S R19E	6	22
AMC391299	GAL 45	Graham: 2008-03435		T8S R19E	6	23
AMC391300	GAL 46	Graham: 2008-03436		T8S R19E	6	24
AMC391301	GAL 47	Graham: 2008-03437		T8S R19E	7	25
AMC391302	GAL 48	Graham: 2008-03438		T8S R19E	7	26
AMC391303	GAL 49	Graham: 2008-03439		T8S R19E	7	27
AMC391304	GAL 50	Graham: 2008-03440		T8S R19E	7	28
AMC391305	GAL 51	Graham: 2008-03441		T8S R19E	7	29
AMC391306	GAL 52	Graham: 2008-03442		T8S R19E	7	30
AMC391307	GAL 53	Graham: 2008-03443		T8S R19E	7	31
AMC391308	GAL 54	Graham: 2008-03444		T8S R19E	7	32
AMC391309	GAL 55	Graham: 2008-03445		T8S R19E	7	33
AMC391310	GAL 56	Graham: 2008-03446		T8S R19E	7	34

Attached to Kennecott Exploration Company name change for the following group of unpatented lode mining claims in Graham and Pinal Counties, State of Arizona, further described as:

**Exhibit A**

**Group Name:** Galiuro GA and GAL groups (540)

**Project:** Galiuro

**Total # of Claims:** 540

**Meridian:** Gila and Salt River Meridian

BLM #	Name	Original Doc # Book & Page	Amended Doc # Book & Page	Township & Range	Section	#
AMC391277	GAL 23	Graham: 2008-03413		T7S R19E	31	1
AMC391278	GAL 24	Graham: 2008-03414		T7S R19E	31	2
AMC391279	GAL 25	Graham: 2008-03415		T7S R19E	31	3
AMC391280	GAL 26	Graham: 2008-03416		T7S R19E	31	4
AMC391281	GAL 27	Graham: 2008-03417		T7S R19E T8S R19E	31 6	5
AMC391282	GAL 28	Graham: 2008-03418		T7S R19E T8S R19E	31 6	6
AMC391283	GAL 29	Graham: 2008-03419		T8S R19E	6	7
AMC391284	GAL 30	Graham: 2008-03420		T8S R19E	6	8
AMC391285	GAL 31	Graham: 2008-03421		T8S R19E	6	9
AMC391286	GAL 32	Graham: 2008-03422		T8S R19E	6	10
AMC391287	GAL 33	Graham: 2008-03423		T8S R19E	6	11
AMC391288	GAL 34	Graham: 2008-03424		T8S R19E	6	12

AMC444964	KD 296	Graham: 2017-03027		T6S R20E	17	292
AMC444965	KD 297	Graham: 2017-03028		T6S R20E	17	293
AMC444966	KD 298	Graham: 2017-03029		T6S R20E	17	294
AMC444967	KD 299	Graham: 2017-03030		T6S R20E	17	295
AMC444968	KD 300	Graham: 2017-03031		T6S R20E	20	296
AMC444969	KD 301	Graham: 2017-03032		T6S R20E	17	297
AMC444970	KD 302	Graham: 2017-03033		T6S R20E	20	298
AMC444971	KD 303	Graham: 2017-03034		T6S R20E	17	299
AMC444972	KD 304	Graham: 2017-03035		T6S R20E	20	300
AMC444973	KD 305	Graham: 2017-03036		T6S R20E	17	301
AMC444974	KD 306	Graham: 2017-03037		T6S R20E	20	302
AMC444975	KD 307	Graham: 2017-03038		T6S R20E	17	303
AMC444976	KD 308	Graham: 2017-03039		T6S R20E	20	304
AMC444977	KD 309	Graham: 2017-03040		T6S R20E	17	305
AMC444978	KD 310	Graham: 2017-03041		T6S R20E	20	306
AMC444979	KD 311	Graham: 2017-03042		T6S R20E	29	307
AMC444980	KD 312	Graham: 2017-03043		T6S R20E	29	308
AMC444981	KD 313	Graham: 2017-03044		T6S R20E	29	309
AMC444982	KD 314	Graham: 2017-03045		T6S R20E	29	310
AMC444983	KD 315	Graham: 2017-03046		T6S R20E	28, 29	311
AMC444984	KD 316	Graham: 2017-03047		T6S R20E	28, 29	312
<b>Total Claims On This Exhibit A: 312</b>						

AMC444941	KD 273	Graham: 2017-03004		T6S R20E	4, 9	269
AMC444942	KD 274	Graham: 2017-03005		T6S R20E	9	270
AMC444943	KD 275	Graham: 2017-03006		T6S R20E	4, 9	271
AMC444944	KD 276	Graham: 2017-03007		T6S R20E	9	272
AMC444945	KD 277	Graham: 2017-03008		T6S R20E	4, 9	273
AMC444946	KD 278	Graham: 2017-03009		T6S R20E	8, 9	274
AMC444947	KD 279	Graham: 2017-03010		T6S R20E	4, 5, 8, 9	275
AMC444948	KD 280	Graham: 2017-03011		T6S R20E	4, 5	276
AMC444949	KD 281	Graham: 2017-03012		T6S R20E	4, 5	277
AMC444950	KD 282	Graham: 2017-03013		T6S R20E	4	278
AMC444951	KD 283	Graham: 2017-03014		T6S R20E	4	279
AMC444952	KD 284	Graham: 2017-03015		T6S R20E	4	280
AMC444953	KD 285	Graham: 2017-03016		T6S R20E	4	281
AMC444954	KD 286	Graham: 2017-03017		T6S R20E	4	282
AMC444955	KD 287	Graham: 2017-03018		T6S R20E	4	283
AMC444956	KD 288	Graham: 2017-03019		T6S R20E	4	284
AMC444957	KD 289	Graham: 2017-03020		T6S R20E	4	285
AMC444958	KD 290	Graham: 2017-03021		T6S R20E	4	286
AMC444959	KD 291	Graham: 2017-03022		T6S R20E	4, 5	287
AMC444960	KD 292	Graham: 2017-03023		T6S R20E	17	288
AMC444961	KD 293	Graham: 2017-03024		T6S R20E	17	289
AMC444962	KD 294	Graham: 2017-03025		T6S R20E	17	290
AMC444963	KD 295	Graham: 2017-03026		T6S R20E	17	291

AMC444918	KD 250	Graham: 2017-02981		T6S R20E	16, 9	246
AMC444919	KD 251	Graham: 2017-02982		T6S R20E	9	247
AMC444920	KD 252	Graham: 2017-02983		T6S R20E	16, 9	248
AMC444921	KD 253	Graham: 2017-02984		T6S R20E	9	249
AMC444922	KD 254	Graham: 2017-02985		T6S R20E	16, 9	250
AMC444923	KD 255	Graham: 2017-02986		T6S R20E	9	251
AMC444924	KD 256	Graham: 2017-02987		T6S R20E	16, 9	252
AMC444925	KD 257	Graham: 2017-02988		T6S R20E	9	253
AMC444926	KD 258	Graham: 2017-02989		T6S R20E	16, 9	254
AMC444927	KD 259	Graham: 2017-02990		T6S R20E	9	255
AMC444928	KD 260	Graham: 2017-02991		T6S R20E	16, 9	256
AMC444929	KD 261	Graham: 2017-02992		T6S R20E	9	257
AMC444930	KD 262	Graham: 2017-02993		T6S R20E	16, 9	258
AMC444931	KD 263	Graham: 2017-02994		T6S R20E	9	259
AMC444932	KD 264	Graham: 2017-02995		T6S R20E	16, 17, 8, 9	260
AMC444933	KD 265	Graham: 2017-02996		T6S R20E	8, 9	261
AMC444934	KD 266	Graham: 2017-02997		T6S R20E	9	262
AMC444935	KD 267	Graham: 2017-02998		T6S R20E	9	263
AMC444936	KD 268	Graham: 2017-02999		T6S R20E	9	264
AMC444937	KD 269	Graham: 2017-03000		T6S R20E	4, 9	265
AMC444938	KD 270	Graham: 2017-03001		T6S R20E	9	266
AMC444939	KD 271	Graham: 2017-03002		T6S R20E	4, 9	267
AMC444940	KD 272	Graham: 2017-03003		T6S R20E	9	268



AMC444895	KD 227	Graham: 2017-02958		T6S R20E	16	223
AMC444896	KD 228	Graham: 2017-02959		T6S R20E	16	224
AMC444897	KD 229	Graham: 2017-02960		T6S R20E	16	225
AMC444898	KD 230	Graham: 2017-02961		T6S R20E	16	226
AMC444899	KD 231	Graham: 2017-02962		T6S R20E	16	227
AMC444900	KD 232	Graham: 2017-02963		T6S R20E	16	228
AMC444901	KD 233	Graham: 2017-02964		T6S R20E	16	229
AMC444902	KD 234	Graham: 2017-02965		T6S R20E	16	230
AMC444903	KD 235	Graham: 2017-02966		T6S R20E	16	231
AMC444904	KD 236	Graham: 2017-02967		T6S R20E	16	232
AMC444905	KD 237	Graham: 2017-02968		T6S R20E	16	233
AMC444906	KD 238	Graham: 2017-02969		T6S R20E	16	234
AMC444907	KD 239	Graham: 2017-02970		T6S R20E	16, 17	235
AMC444908	KD 240	Graham: 2017-02971		T6S R20E	16	236
AMC444909	KD 241	Graham: 2017-02972		T6S R20E	16, 17	237
AMC444910	KD 242	Graham: 2017-02973		T6S R20E	10, 15	238
AMC444911	KD 243	Graham: 2017-02974		T6S R20E	10, 15	239
AMC444912	KD 244	Graham: 2017-02975		T6S R20E	10, 15	240
AMC444913	KD 245	Graham: 2017-02976		T6S R20E	10, 15	241
AMC444914	KD 246	Graham: 2017-02977		T6S R20E	10, 15	242
AMC444915	KD 247	Graham: 2017-02978		T6S R20E	10	243
AMC444916	KD 248	Graham: 2017-02979		T6S R20E	16, 9	244
AMC444917	KD 249	Graham: 2017-02980		T6S R20E	9	245

AMC444872	KD 204	Graham: 2017-02935		T6S R20E	16	200
AMC444873	KD 205	Graham: 2017-02936		T6S R20E	16, 21	201
AMC444874	KD 206	Graham: 2017-02937		T6S R20E	16	202
AMC444875	KD 207	Graham: 2017-02938		T6S R20E	16, 21	203
AMC444876	KD 208	Graham: 2017-02939		T6S R20E	16	204
AMC444877	KD 209	Graham: 2017-02940		T6S R20E	16, 21	205
AMC444878	KD 210	Graham: 2017-02941		T6S R20E	16	206
AMC444879	KD 211	Graham: 2017-02942		T6S R20E	15, 22	207
AMC444880	KD 212	Graham: 2017-02943		T6S R20E	15	208
AMC444881	KD 213	Graham: 2017-02944		T6S R20E	15, 22	209
AMC444882	KD 214	Graham: 2017-02945		T6S R20E	15	210
AMC444883	KD 215	Graham: 2017-02946		T6S R20E	15, 22	211
AMC444884	KD 216	Graham: 2017-02947		T6S R20E	15	212
AMC444885	KD 217	Graham: 2017-02948		T6S R20E	15	213
AMC444886	KD 218	Graham: 2017-02949		T6S R20E	15	214
AMC444887	KD 219	Graham: 2017-02950		T6S R20E	15	215
AMC444888	KD 220	Graham: 2017-02951		T6S R20E	15	216
AMC444889	KD 221	Graham: 2017-02952		T6S R20E	15	217
AMC444890	KD 222	Graham: 2017-02953		T6S R20E	15	218
AMC444891	KD 223	Graham: 2017-02954		T6S R20E	16	219
AMC444892	KD 224	Graham: 2017-02955		T6S R20E	15	220
AMC444893	KD 225	Graham: 2017-02956		T6S R20E	16	221
AMC444894	KD 226	Graham: 2017-02957		T6S R20E	16	222

AMC444849	KD 181	Graham: 2017-02912		T6S R20E	21	177
AMC444850	KD 182	Graham: 2017-02913		T6S R20E	21	178
AMC444851	KD 183	Graham: 2017-02914		T6S R20E	21	179
AMC444852	KD 184	Graham: 2017-02915		T6S R20E	21	180
AMC444853	KD 185	Graham: 2017-02916		T6S R20E	21	181
AMC444854	KD 186	Graham: 2017-02917		T6S R20E	21	182
AMC444855	KD 187	Graham: 2017-02918		T6S R20E	21	183
AMC444856	KD 188	Graham: 2017-02919		T6S R20E	21	184
AMC444857	KD 189	Graham: 2017-02920		T6S R20E	21	185
AMC444858	KD 190	Graham: 2017-02921		T6S R20E	21	186
AMC444859	KD 191	Graham: 2017-02922		T6S R20E	20, 21	187
AMC444860	KD 192	Graham: 2017-02923		T6S R20E	20, 21	188
AMC444861	KD 193	Graham: 2017-02924		T6S R20E	16, 17, 20, 21	189
AMC444862	KD 194	Graham: 2017-02925		T6S R20E	16, 17	190
AMC444863	KD 195	Graham: 2017-02926		T6S R20E	16, 21	191
AMC444864	KD 196	Graham: 2017-02927		T6S R20E	16	192
AMC444865	KD 197	Graham: 2017-02928		T6S R20E	16, 21	193
AMC444866	KD 198	Graham: 2017-02929		T6S R20E	16	194
AMC444867	KD 199	Graham: 2017-02930		T6S R20E	16, 21	195
AMC444868	KD 200	Graham: 2017-02931		T6S R20E	16	196
AMC444869	KD 201	Graham: 2017-02932		T6S R20E	16, 21	197
AMC444870	KD 202	Graham: 2017-02933		T6S R20E	16	198
AMC444871	KD 203	Graham: 2017-02934		T6S R20E	16, 21	199

AMC444826	KD 154	Graham: 2017-02889		T6S R20E	28	154
AMC444827	KD 155	Graham: 2017-02890		T6S R20E	21, 28	155
AMC444828	KD 156	Graham: 2017-02891		T6S R20E	28	156
AMC444829	KD 157	Graham: 2017-02892		T6S R20E	21, 28	157
AMC444830	KD 158	Graham: 2017-02893		T6S R20E	28	158
AMC444831	KD 159	Graham: 2017-02894		T6S R20E	21, 28	159
AMC444832	KD 160	Graham: 2017-02895		T6S R20E	27	160
AMC444833	KD 161	Graham: 2017-02896		T6S R20E	22, 27	161
AMC444834	KD 162	Graham: 2017-02897		T6S R20E	27	162
AMC444835	KD 163	Graham: 2017-02898		T6S R20E	22, 27	163
AMC444836	KD 164	Graham: 2017-02899		T6S R20E	27	164
AMC444837	KD 165	Graham: 2017-02900		T6S R20E	22, 27	165
AMC444838	KD 166	Graham: 2017-02901		T6S R20E	27	166
AMC444839	KD 171	Graham: 2017-02902		T6S R20E	22	167
AMC444840	KD 172	Graham: 2017-02903		T6S R20E	22	168
AMC444841	KD 173	Graham: 2017-02904		T6S R20E	22	169
AMC444842	KD 174	Graham: 2017-02905		T6S R20E	22	170
AMC444843	KD 175	Graham: 2017-02906		T6S R20E	21	171
AMC444844	KD 176	Graham: 2017-02907		T6S R20E	21	172
AMC444845	KD 177	Graham: 2017-02908		T6S R20E	21	173
AMC444846	KD 178	Graham: 2017-02909		T6S R20E	21	174
AMC444847	KD 179	Graham: 2017-02910		T6S R20E	21	175
AMC444848	KD 180	Graham: 2017-02911		T6S R20E	21	176

AMC444803	KD 131	Graham: 2017-02866		T6S R20E	28	131
AMC444804	KD 132	Graham: 2017-02867		T6S R20E	28	132
AMC444805	KD 133	Graham: 2017-02868		T6S R20E	28	133
AMC444806	KD 134	Graham: 2017-02869		T6S R20E	28	134
AMC444807	KD 135	Graham: 2017-02870		T6S R20E	28	135
AMC444808	KD 136	Graham: 2017-02871		T6S R20E	28	136
AMC444809	KD 137	Graham: 2017-02872		T6S R20E	28	137
AMC444810	KD 138	Graham: 2017-02873		T6S R20E	28	138
AMC444811	KD 139	Graham: 2017-02874		T6S R20E	28	139
AMC444812	KD 140	Graham: 2017-02875		T6S R20E	28, 29	140
AMC444813	KD 141	Graham: 2017-02876		T6S R20E	28, 29	141
AMC444814	KD 142	Graham: 2017-02877		T6S R20E	28, 29	142
AMC444815	KD 143	Graham: 2017-02878		T6S R20E	20, 21, 28, 29	143
AMC444816	KD 144	Graham: 2017-02879		T6S R20E	28	144
AMC444817	KD 145	Graham: 2017-02880		T6S R20E	21, 28	145
AMC444818	KD 146	Graham: 2017-02881		T6S R20E	28	146
AMC444819	KD 147	Graham: 2017-02882		T6S R20E	21, 28	147
AMC444820	KD 148	Graham: 2017-02883		T6S R20E	28	148
AMC444821	KD 149	Graham: 2017-02884		T6S R20E	21, 28	149
AMC444822	KD 150	Graham: 2017-02885		T6S R20E	28	150
AMC444823	KD 151	Graham: 2017-02886		T6S R20E	21, 28	151
AMC444824	KD 152	Graham: 2017-02887		T6S R20E	28	152
AMC444825	KD 153	Graham: 2017-02888		T6S R20E	21, 28	153

AMC444780	KD 108	Graham: 2017-02843		T6S R20E	27	108
AMC444781	KD 109	Graham: 2017-02844		T6S R20E	27	109
AMC444782	KD 110	Graham: 2017-02845		T6S R20E	27	110
AMC444783	KD 111	Graham: 2017-02846		T6S R20E	27	111
AMC444784	KD 112	Graham: 2017-02847		T6S R20E	27	112
AMC444785	KD 113	Graham: 2017-02848		T6S R20E	27	113
AMC444786	KD 114	Graham: 2017-02849		T6S R20E	27	114
AMC444787	KD 115	Graham: 2017-02850		T6S R20E	27	115
AMC444788	KD 116	Graham: 2017-02851		T6S R20E	27	116
AMC444789	KD 117	Graham: 2017-02852		T6S R20E	27	117
AMC444790	KD 118	Graham: 2017-02853		T6S R20E	27	118
AMC444791	KD 119	Graham: 2017-02854		T6S R20E	27	119
AMC444792	KD 120	Graham: 2017-02855		T6S R20E	27	120
AMC444793	KD 121	Graham: 2017-02856		T6S R20E	27	121
AMC444794	KD 122	Graham: 2017-02857		T6S R20E	27	122
AMC444795	KD 123	Graham: 2017-02858		T6S R20E	27	123
AMC444796	KD 124	Graham: 2017-02859		T6S R20E	28	124
AMC444797	KD 125	Graham: 2017-02860		T6S R20E	28	125
AMC444798	KD 126	Graham: 2017-02861		T6S R20E	28	126
AMC444799	KD 127	Graham: 2017-02862		T6S R20E	28	127
AMC444800	KD 128	Graham: 2017-02863		T6S R20E	28	128
AMC444801	KD 129	Graham: 2017-02864		T6S R20E	28	129
AMC444802	KD 130	Graham: 2017-02865		T6S R20E	28	130

AMC444757	KD 085	Graham: 2017-02820		T6S R20E	33	85
AMC444758	KD 086	Graham: 2017-02821		T6S R20E	28, 33	86
AMC444759	KD 087	Graham: 2017-02822		T6S R20E	33	87
AMC444760	KD 088	Graham: 2017-02823		T6S R20E	28, 33	88
AMC444761	KD 089	Graham: 2017-02824		T6S R20E	33	89
AMC444762	KD 090	Graham: 2017-02825		T6S R20E	28, 33	90
AMC444763	KD 091	Graham: 2017-02826		T6S R20E	33	91
AMC444764	KD 092	Graham: 2017-02827		T6S R20E	28, 33	92
AMC444765	KD 093	Graham: 2017-02828		T6S R20E	33	93
AMC444766	KD 094	Graham: 2017-02829		T6S R20E	28, 33	94
AMC444767	KD 095	Graham: 2017-02830		T6S R20E	33	95
AMC444768	KD 096	Graham: 2017-02831		T6S R20E	28, 33	96
AMC444769	KD 097	Graham: 2017-02832		T6S R20E	33	97
AMC444770	KD 098	Graham: 2017-02833		T6S R20E	28, 33	98
AMC444771	KD 099	Graham: 2017-02834		T6S R20E	33	99
AMC444772	KD 100	Graham: 2017-02835		T6S R20E	28, 33	100
AMC444773	KD 101	Graham: 2017-02836		T6S R20E	26	101
AMC444774	KD 102	Graham: 2017-02837		T6S R20E	26	102
AMC444775	KD 103	Graham: 2017-02838		T6S R20E	26	103
AMC444776	KD 104	Graham: 2017-02839		T6S R20E	26	104
AMC444777	KD 105	Graham: 2017-02840		T6S R20E	26	105
AMC444778	KD 106	Graham: 2017-02841		T6S R20E	26, 27	106
AMC444779	KD 107	Graham: 2017-02842		T6S R20E	26, 27	107

AMC444734	KD 062	Graham: 2017-02797		T6S R20E	26, 35	62
AMC444735	KD 063	Graham: 2017-02798		T6S R20E	35	63
AMC444736	KD 064	Graham: 2017-02799		T6S R20E	26, 35	64
AMC444737	KD 065	Graham: 2017-02800		T6S R20E	35	65
AMC444738	KD 066	Graham: 2017-02801		T6S R20E	26, 27, 34, 35	66
AMC444739	KD 067	Graham: 2017-02802		T6S R20E	34, 35	67
AMC444740	KD 068	Graham: 2017-02803		T6S R20E	27, 34	68
AMC444741	KD 069	Graham: 2017-02804		T6S R20E	34	69
AMC444742	KD 070	Graham: 2017-02805		T6S R20E	27, 34	70
AMC444743	KD 071	Graham: 2017-02806		T6S R20E	34	71
AMC444744	KD 072	Graham: 2017-02807		T6S R20E	27, 34	72
AMC444745	KD 073	Graham: 2017-02808		T6S R20E	34	73
AMC444746	KD 074	Graham: 2017-02809		T6S R20E	27, 34	74
AMC444747	KD 075	Graham: 2017-02810		T6S R20E	34	75
AMC444748	KD 076	Graham: 2017-02811		T6S R20E	27, 34	76
AMC444749	KD 077	Graham: 2017-02812		T6S R20E	34	77
AMC444750	KD 078	Graham: 2017-02813		T6S R20E	27, 34	78
AMC444751	KD 079	Graham: 2017-02814		T6S R20E	34	79
AMC444752	KD 080	Graham: 2017-02815		T6S R20E	27, 34	80
AMC444753	KD 081	Graham: 2017-02816		T6S R20E	34	81
AMC444754	KD 082	Graham: 2017-02817		T6S R20E	27, 34	82
AMC444755	KD 083	Graham: 2017-02818		T6S R20E	34	83
AMC444756	KD 084	Graham: 2017-02819		T6S R20E	28, 33	84



AMC444711	KD 039	Graham: 2017-02774		T6S R20E	33	39
AMC444712	KD 040	Graham: 2017-02775		T6S R20E	33	40
AMC444713	KD 041	Graham: 2017-02776		T6S R20E	33	41
AMC444714	KD 042	Graham: 2017-02777		T6S R20E	33	42
AMC444715	KD 043	Graham: 2017-02778		T6S R20E	33	43
AMC444716	KD 044	Graham: 2017-02779		T6S R20E	33	44
AMC444717	KD 045	Graham: 2017-02780		T6S R20E	33	45
AMC444718	KD 046	Graham: 2017-02781		T6S R20E	33	46
AMC444719	KD 047	Graham: 2017-02782		T6S R20E	32, 33	47
AMC444720	KD 048	Graham: 2017-02783		T6S R20E	33	48
AMC444721	KD 049	Graham: 2017-02784		T6S R20E	32, 33	49
AMC444722	KD 050	Graham: 2017-02785		T6S R20E	32, 33	50
AMC444723	KD 051	Graham: 2017-02786		T6S R20E	33	51
AMC444724	KD 052	Graham: 2017-02787		T6S R20E	33	52
AMC444725	KD 053	Graham: 2017-02788		T6S R20E	33	53
AMC444726	KD 054	Graham: 2017-02789		T6S R20E	34	54
AMC444727	KD 055	Graham: 2017-02790		T6S R20E	34	55
AMC444728	KD 056	Graham: 2017-02791		T6S R20E	34	56
AMC444729	KD 057	Graham: 2017-02792		T6S R20E	35	57
AMC444730	KD 058	Graham: 2017-02793		T6S R20E	26, 35	58
AMC444731	KD 059	Graham: 2017-02794		T6S R20E	35	59
AMC444732	KD 060	Graham: 2017-02795		T6S R20E	26, 35	60
AMC444733	KD 061	Graham: 2017-02796		T6S R20E	35	61

AMC444688	KD 016	Graham: 2017-02751		T6S R20E	34, 35	16
AMC444689	KD 017	Graham: 2017-02752		T6S R20E	34	17
AMC444690	KD 018	Graham: 2017-02753		T6S R20E	34	18
AMC444691	KD 019	Graham: 2017-02754		T6S R20E	34	19
AMC444692	KD 020	Graham: 2017-02755		T6S R20E	34	20
AMC444693	KD 021	Graham: 2017-02756		T6S R20E	34	21
AMC444694	KD 022	Graham: 2017-02757		T6S R20E	34	22
AMC444695	KD 023	Graham: 2017-02758		T6S R20E	34	23
AMC444696	KD 024	Graham: 2017-02759		T6S R20E	34	24
AMC444697	KD 025	Graham: 2017-02760		T6S R20E	34	25
AMC444698	KD 026	Graham: 2017-02761		T6S R20E	34	26
AMC444699	KD 027	Graham: 2017-02762		T6S R20E	34	27
AMC444700	KD 028	Graham: 2017-02763		T6S R20E	34	28
AMC444701	KD 029	Graham: 2017-02764		T6S R20E	34	29
AMC444702	KD 030	Graham: 2017-02765		T6S R20E	34	30
AMC444703	KD 031	Graham: 2017-02766		T6S R20E	33	31
AMC444704	KD 032	Graham: 2017-02767		T6S R20E	34	32
AMC444705	KD 033	Graham: 2017-02768		T6S R20E	33	33
AMC444706	KD 034	Graham: 2017-02769		T6S R20E	33	34
AMC444707	KD 035	Graham: 2017-02770		T6S R20E	33	35
AMC444708	KD 036	Graham: 2017-02771		T6S R20E	33	36
AMC444709	KD 037	Graham: 2017-02772		T6S R20E	33	37
AMC444710	KD 038	Graham: 2017-02773		T6S R20E	33	38

Attached to Kennecott Exploration Company name change for the following group of unpatented lode mining claims in Graham County, State of Arizona, further described as:

Exhibit A

Group Name: Klondyke Canyon KD001 et al (312)

Project: Klondyke Canyon

Number of Claims: 312

Meridian: Gila and Salt River Meridian

BLM #	Name	Original Doc # Book & Page	Amended Doc # Book & Page	Township & Range	Section	#
AMC444673	KD 001	Graham: 2017-02736		T6S R20E	35	1
AMC444674	KD 002	Graham: 2017-02737		T6S R20E	35	2
AMC444675	KD 003	Graham: 2017-02738		T6S R20E	35	3
AMC444676	KD 004	Graham: 2017-02739		T6S R20E	35	4
AMC444677	KD 005	Graham: 2017-02740		T6S R20E	35	5
AMC444678	KD 006	Graham: 2017-02741		T6S R20E	35	6
AMC444679	KD 007	Graham: 2017-02742		T6S R20E	35	7
AMC444680	KD 008	Graham: 2017-02743		T6S R20E	35	8
AMC444681	KD 009	Graham: 2017-02744		T6S R20E	35	9
AMC444682	KD 010	Graham: 2017-02745		T6S R20E	35	10
AMC444683	KD 011	Graham: 2017-02746		T6S R20E	35	11
AMC444684	KD 012	Graham: 2017-02747		T6S R20E	35	12
AMC444685	KD 013	Graham: 2017-02748		T6S R20E	34, 35	13
AMC444686	KD 014	Graham: 2017-02749		T6S R20E	35	14
AMC444687	KD 015	Graham: 2017-02750		T6S R20E	34	15

AMC447196	IV298	Santa Cruz: 2017-08231		T22S R15E	4, 9	298
AMC447197	IV299	Santa Cruz: 2017-08232		T22S R15E	4, 9	299
AMC447198	IV300	Santa Cruz: 2017-08233		T22S R15E	4, 9	300
AMC447199	IV301	Santa Cruz: 2017-08234		T22S R15E	4, 9	301
AMC447200	IV302	Santa Cruz: 2017-08235		T22S R15E	4, 9	302
AMC447201	IV303	Santa Cruz: 2017-08236		T22S R15E	4	303
AMC447202	IV304	Santa Cruz: 2017-08237		T22S R15E	4, 9	304
AMC447203	IV305	Santa Cruz: 2017-08238		T22S R15E	10, 3, 4, 9	305
AMC447204	IV306	Santa Cruz: 2017-08239		T22S R15E	10, 3	306
AMC447205	IV307	Santa Cruz: 2017-08240		T22S R15E	10, 3	307
AMC447206	IV308	Santa Cruz: 2017-08241		T22S R15E	10, 3	308
AMC447207	IV309	Santa Cruz: 2017-08242		T22S R15E	10, 3	309
AMC447208	IV310	Santa Cruz: 2017-08243		T22S R15E	10, 3	310
AMC447209	IV311	Santa Cruz: 2017-08244		T21S R15E	34	311
AMC447210	IV312	Santa Cruz: 2017-08245		T21S R15E	35	312
AMC447211	IV313	Santa Cruz: 2017-08246		T21S R15E	35	313
<b>Total Claims On This Exhibit A: 313</b>						

AMC447174	IV276	Santa Cruz: 2017-08209		T22S R15E	11, 2	276
AMC447175	IV277	Santa Cruz: 2017-08210		T22S R15E	10, 11, 2, 3	277
AMC447176	IV278	Santa Cruz: 2017-08211		T22S R15E	10, 3	278
AMC447177	IV279	Santa Cruz: 2017-08212		T22S R15E	10, 3	279
AMC447178	IV280	Santa Cruz: 2017-08213		T22S R15E	10, 3	280
AMC447179	IV281	Santa Cruz: 2017-08214		T22S R15E	3	281
AMC447180	IV282	Santa Cruz: 2017-08215		T22S R15E	3	282
AMC447181	IV283	Santa Cruz: 2017-08216		T22S R15E	3	283
AMC447182	IV284	Santa Cruz: 2017-08217		T22S R15E	3	284
AMC447183	IV285	Santa Cruz: 2017-08218		T22S R15E	3	285
AMC447184	IV286	Santa Cruz: 2017-08219		T22S R15E	3, 4	286
AMC447185	IV287	Santa Cruz: 2017-08220		T22S R15E	4	287
AMC447186	IV288	Santa Cruz: 2017-08221		T22S R15E	4	288
AMC447187	IV289	Santa Cruz: 2017-08222		T22S R15E	4	289
AMC447188	IV290	Santa Cruz: 2017-08223		T22S R15E	4	290
AMC447189	IV291	Santa Cruz: 2017-08224		T22S R15E	4	291
AMC447190	IV292	Santa Cruz: 2017-08225		T22S R15E	4	292
AMC447191	IV293	Santa Cruz: 2017-08226		T22S R15E	4	293
AMC447192	IV294	Santa Cruz: 2017-08227		T22S R15E	4	294
AMC447193	IV295	Santa Cruz: 2017-08228		T22S R15E	4	295
AMC447194	IV296	Santa Cruz: 2017-08229		T22S R15E	4, 5, 8, 9	296
AMC447195	IV297	Santa Cruz: 2017-08230		T22S R15E	4, 9	297

AMC447152	IV254	Santa Cruz: 2017-08187		T22S R15E	3	254
AMC447153	IV255	Santa Cruz: 2017-08188		T22S R15E	3	255
AMC447154	IV256	Santa Cruz: 2017-08189		T22S R15E	3	256
AMC447155	IV257	Santa Cruz: 2017-08190		T22S R15E	3	257
AMC447156	IV258	Santa Cruz: 2017-08191		T22S R15E	3	258
AMC447157	IV259	Santa Cruz: 2017-08192		T22S R15E	2, 3	259
AMC447158	IV260	Santa Cruz: 2017-08193		T22S R15E	2	260
AMC447159	IV261	Santa Cruz: 2017-08194		T22S R15E	2	261
AMC447160	IV262	Santa Cruz: 2017-08195		T22S R15E	2	262
AMC447161	IV263	Santa Cruz: 2017-08196		T22S R15E	2	263
AMC447162	IV264	Santa Cruz: 2017-08197		T22S R15E	2	264
AMC447163	IV265	Santa Cruz: 2017-08198		T22S R15E	2	265
AMC447164	IV266	Santa Cruz: 2017-08199		T22S R15E	2	266
AMC447165	IV267	Santa Cruz: 2017-08200		T22S R15E	2	267
AMC447166	IV268	Santa Cruz: 2017-08201		T22S R15E	1, 2	268
AMC447167	IV269	Santa Cruz: 2017-08202		T22S R15E	1, 11, 12, 2	269
AMC447168	IV270	Santa Cruz: 2017-08203		T22S R15E	11, 2	270
AMC447169	IV271	Santa Cruz: 2017-08204		T22S R15E	11, 2	271
AMC447170	IV272	Santa Cruz: 2017-08205		T22S R15E	11, 2	272
AMC447171	IV273	Santa Cruz: 2017-08206		T22S R15E	11, 2	273
AMC447172	IV274	Santa Cruz: 2017-08207		T22S R15E	11, 2	274
AMC447173	IV275	Santa Cruz: 2017-08208		T22S R15E	11, 2	275

AMC447134	IV236	Santa Cruz: 2017-08169		T21S R15E T22S R15E	33 4	236
AMC447135	IV237	Santa Cruz: 2017-08170		T21S R15E T22S R15E	33 4	237
AMC447136	IV238	Santa Cruz: 2017-08171		T21S R15E T22S R15E	33 4	238
AMC447137	IV239	Santa Cruz: 2017-08172		T21S R15E T22S R15E	33 4	239
AMC447138	IV240	Santa Cruz: 2017-08173		T21S R15E T22S R15E	32, 33 4, 5	240
AMC447139	IV241	Santa Cruz: 2017-08174		T22S R15E	4, 5	241
AMC447140	IV242	Santa Cruz: 2017-08175		T22S R15E	4	242
AMC447141	IV243	Santa Cruz: 2017-08176		T22S R15E	4	243
AMC447142	IV244	Santa Cruz: 2017-08177		T22S R15E	4	244
AMC447143	IV245	Santa Cruz: 2017-08178		T22S R15E	4	245
AMC447144	IV246	Santa Cruz: 2017-08179		T22S R15E	4	246
AMC447145	IV247	Santa Cruz: 2017-08180		T22S R15E	4	247
AMC447146	IV248	Santa Cruz: 2017-08181		T22S R15E	4	248
AMC447147	IV249	Santa Cruz: 2017-08182		T22S R15E	4	249
AMC447148	IV250	Santa Cruz: 2017-08183		T22S R15E	3, 4	250
AMC447149	IV251	Santa Cruz: 2017-08184		T22S R15E	3	251
AMC447150	IV252	Santa Cruz: 2017-08185		T22S R15E	3	252
AMC447151	IV253	Santa Cruz: 2017-08186		T22S R15E	3	253

AMC447120	IV222	Santa Cruz: 2017-08155		T22S R15E	2, 3	222
AMC447121	IV223	Santa Cruz: 2017-08156		T22S R15E	3	223
AMC447122	IV224	Santa Cruz: 2017-08157		T22S R15E	3	224
AMC447123	IV225	Santa Cruz: 2017-08158		T22S R15E	3	225
AMC447124	IV226	Santa Cruz: 2017-08159		T21S R15E T22S R15E	34 3	226
AMC447125	IV227	Santa Cruz: 2017-08160		T21S R15E T22S R15E	34 3	227
AMC447126	IV228	Santa Cruz: 2017-08161		T21S R15E T22S R15E	34 3	228
AMC447127	IV229	Santa Cruz: 2017-08162		T21S R15E T22S R15E	34 3	229
AMC447128	IV230	Santa Cruz: 2017-08163		T21S R15E T22S R15E	34 3	230
AMC447129	IV231	Santa Cruz: 2017-08164		T21S R15E T22S R15E	33 4	231
AMC447130	IV232	Santa Cruz: 2017-08165		T21S R15E T22S R15E	33 4	232
AMC447131	IV233	Santa Cruz: 2017-08166		T21S R15E T22S R15E	33 4	233
AMC447132	IV234	Santa Cruz: 2017-08167		T21S R15E T22S R15E	33 4	234
AMC447133	IV235	Santa Cruz: 2017-08168		T21S R15E T22S R15E	33 4	235



AMC447104	IV206	Santa Cruz: 2017-08139		T21S R15E T22S R15E	35 2	206
AMC447105	IV207	Santa Cruz: 2017-08140		T21S R15E T22S R15E	35 2	207
AMC447106	IV208	Santa Cruz: 2017-08141		T21S R15E T22S R15E	35 2	208
AMC447107	IV209	Santa Cruz: 2017-08142		T21S R15E T22S R15E	35 2	209
AMC447108	IV210	Santa Cruz: 2017-08143		T21S R15E T22S R15E	35 2	210
AMC447109	IV211	Santa Cruz: 2017-08144		T21S R15E T22S R15E	35 2	211
AMC447110	IV212	Santa Cruz: 2017-08145		T21S R15E T22S R15E	35 2	212
AMC447111	IV213	Santa Cruz: 2017-08146		T21S R15E T22S R15E	35, 36 1, 2	213
AMC447112	IV214	Santa Cruz: 2017-08147		T22S R15E	1, 2	214
AMC447113	IV215	Santa Cruz: 2017-08148		T22S R15E	2	215
AMC447114	IV216	Santa Cruz: 2017-08149		T22S R15E	2	216
AMC447115	IV217	Santa Cruz: 2017-08150		T22S R15E	2	217
AMC447116	IV218	Santa Cruz: 2017-08151		T22S R15E	2	218
AMC447117	IV219	Santa Cruz: 2017-08152		T22S R15E	2	219
AMC447118	IV220	Santa Cruz: 2017-08153		T22S R15E	2	220
AMC447119	IV221	Santa Cruz: 2017-08154		T22S R15E	2	221

AMC447085	IV187	Santa Cruz: 2017-08120		T21S R15E	33	187
AMC447086	IV188	Santa Cruz: 2017-08121		T21S R15E	33	188
AMC447087	IV189	Santa Cruz: 2017-08122		T21S R15E	33	189
AMC447088	IV190	Santa Cruz: 2017-08123		T21S R15E	33	190
AMC447089	IV191	Santa Cruz: 2017-08124		T21S R15E	33	191
AMC447090	IV192	Santa Cruz: 2017-08125		T21S R15E	33	192
AMC447091	IV193	Santa Cruz: 2017-08126		T21S R15E	33	193
AMC447092	IV194	Santa Cruz: 2017-08127		T21S R15E	33	194
AMC447093	IV195	Santa Cruz: 2017-08128		T21S R15E	33, 34	195
AMC447094	IV196	Santa Cruz: 2017-08129		T21S R15E	34	196
AMC447095	IV197	Santa Cruz: 2017-08130		T21S R15E	34	197
AMC447096	IV198	Santa Cruz: 2017-08131		T21S R15E	34	198
AMC447097	IV199	Santa Cruz: 2017-08132		T21S R15E	34	199
AMC447098	IV200	Santa Cruz: 2017-08133		T21S R15E	34	200
AMC447099	IV201	Santa Cruz: 2017-08134		T21S R15E	34	201
AMC447100	IV202	Santa Cruz: 2017-08135		T21S R15E T22S R15E	34 3	202
AMC447101	IV203	Santa Cruz: 2017-08136		T21S R15E T22S R15E	34 3	203
AMC447102	IV204	Santa Cruz: 2017-08137		T21S R15E T22S R15E	34 3	204
AMC447103	IV205	Santa Cruz: 2017-08138		T21S R15E T22S R15E	34, 35 2, 3	205

AMC447067	IV169	Santa Cruz: 2017-08102		T21S R15E	32	169
AMC447068	IV170	Santa Cruz: 2017-08103		T21S R15E	32	170
AMC447069	IV171	Santa Cruz: 2017-08104		T21S R15E	32	171
AMC447070	IV172	Santa Cruz: 2017-08105		T21S R15E	32	172
AMC447071	IV173	Santa Cruz: 2017-08106		T21S R15E	32	173
AMC447072	IV174	Santa Cruz: 2017-08107		T21S R15E	32	174
AMC447073	IV175	Santa Cruz: 2017-08108		T21S R15E T22S R15E	32 5	175
AMC447074	IV176	Santa Cruz: 2017-08109		T21S R15E	32	176
AMC447075	IV177	Santa Cruz: 2017-08110		T21S R15E T22S R15E	32 5	177
AMC447076	IV178	Santa Cruz: 2017-08111		T21S R15E T22S R15E	32 5	178
AMC447077	IV179	Santa Cruz: 2017-08112		T21S R15E	32	179
AMC447078	IV180	Santa Cruz: 2017-08113		T21S R15E	32	180
AMC447079	IV181	Santa Cruz: 2017-08114		T21S R15E T22S R15E	32 5	181
AMC447080	IV182	Santa Cruz: 2017-08115		T21S R15E	32	182
AMC447081	IV183	Santa Cruz: 2017-08116		T21S R15E	32	183
AMC447082	IV184	Santa Cruz: 2017-08117		T21S R15E T22S R15E	32 5	184
AMC447083	IV185	Santa Cruz: 2017-08118		T21S R15E	32	185
AMC447084	IV186	Santa Cruz: 2017-08119		T21S R15E	32, 33	186

AMC447045	IV147	Santa Cruz: 2017-08080		T21S R15E	35	147
AMC447046	IV148	Santa Cruz: 2017-08081		T21S R15E	35	148
AMC447047	IV149	Santa Cruz: 2017-08082		T21S R15E	35	149
AMC447048	IV150	Santa Cruz: 2017-08083		T21S R15E	35	150
AMC447049	IV151	Santa Cruz: 2017-08084		T21S R15E	34, 35	151
AMC447050	IV152	Santa Cruz: 2017-08085		T21S R15E	34	152
AMC447051	IV153	Santa Cruz: 2017-08086		T21S R15E	34	153
AMC447052	IV154	Santa Cruz: 2017-08087		T21S R15E	34	154
AMC447053	IV155	Santa Cruz: 2017-08088		T21S R15E	34	155
AMC447054	IV156	Santa Cruz: 2017-08089		T21S R15E	34	156
AMC447055	IV157	Santa Cruz: 2017-08090		T21S R15E	34	157
AMC447056	IV158	Santa Cruz: 2017-08091		T21S R15E	33, 34	158
AMC447057	IV159	Santa Cruz: 2017-08092		T21S R15E	33	159
AMC447058	IV160	Santa Cruz: 2017-08093		T21S R15E	33	160
AMC447059	IV161	Santa Cruz: 2017-08094		T21S R15E	33	161
AMC447060	IV162	Santa Cruz: 2017-08095		T21S R15E	33	162
AMC447061	IV163	Santa Cruz: 2017-08096		T21S R15E	33	163
AMC447062	IV164	Santa Cruz: 2017-08097		T21S R15E	33	164
AMC447063	IV165	Santa Cruz: 2017-08098		T21S R15E	33	165
AMC447064	IV166	Santa Cruz: 2017-08099		T21S R15E	33	166
AMC447065	IV167	Santa Cruz: 2017-08100		T21S R15E	32, 33	167
AMC447066	IV168	Santa Cruz: 2017-08101		T21S R15E	32	168

AMC447023	IV125	Santa Cruz: 2017-08058		T21S R15E	33	125
AMC447024	IV126	Santa Cruz: 2017-08059		T21S R15E	33, 34	126
AMC447025	IV127	Santa Cruz: 2017-08060		T21S R15E	34	127
AMC447026	IV128	Santa Cruz: 2017-08061		T21S R15E	34	128
AMC447027	IV129	Santa Cruz: 2017-08062		T21S R15E	34	129
AMC447028	IV130	Santa Cruz: 2017-08063		T21S R15E	34	130
AMC447029	IV131	Santa Cruz: 2017-08064		T21S R15E	34	131
AMC447030	IV132	Santa Cruz: 2017-08065		T21S R15E	34	132
AMC447031	IV133	Santa Cruz: 2017-08066		T21S R15E	34	133
AMC447032	IV134	Santa Cruz: 2017-08067		T21S R15E	34	134
AMC447033	IV135	Santa Cruz: 2017-08068		T21S R15E	35	135
AMC447034	IV136	Santa Cruz: 2017-08069		T21S R15E	35	136
AMC447035	IV137	Santa Cruz: 2017-08070		T21S R15E	35	137
AMC447036	IV138	Santa Cruz: 2017-08071		T21S R15E	35	138
AMC447037	IV139	Santa Cruz: 2017-08072		T21S R15E	35	139
AMC447038	IV140	Santa Cruz: 2017-08073		T21S R15E	35	140
AMC447039	IV141	Santa Cruz: 2017-08074		T21S R15E	35	141
AMC447040	IV142	Santa Cruz: 2017-08075		T21S R15E	35, 36	142
AMC447041	IV143	Santa Cruz: 2017-08076		T21S R15E	35, 36	143
AMC447042	IV144	Santa Cruz: 2017-08077		T21S R15E	35	144
AMC447043	IV145	Santa Cruz: 2017-08078		T21S R15E	35	145
AMC447044	IV146	Santa Cruz: 2017-08079		T21S R15E	35	146

AMC447001	IV103	Santa Cruz: 2017-08036		T21S R15E	29, 32	103
AMC447002	IV104	Santa Cruz: 2017-08037		T21S R15E	29, 32	104
AMC447003	IV105	Santa Cruz: 2017-08038		T21S R15E	29, 32	105
AMC447004	IV106	Santa Cruz: 2017-08039		T21S R15E	29, 32	106
AMC447005	IV107	Santa Cruz: 2017-08040		T21S R15E	29, 32	107
AMC447006	IV108	Santa Cruz: 2017-08041		T21S R15E	29, 32	108
AMC447007	IV109	Santa Cruz: 2017-08042		T21S R15E	29, 32	109
AMC447008	IV110	Santa Cruz: 2017-08043		T21S R15E	32	110
AMC447009	IV111	Santa Cruz: 2017-08044		T21S R15E	32	111
AMC447010	IV112	Santa Cruz: 2017-08045		T21S R15E	32	112
AMC447011	IV113	Santa Cruz: 2017-08046		T21S R15E	32	113
AMC447012	IV114	Santa Cruz: 2017-08047		T21S R15E	32	114
AMC447013	IV115	Santa Cruz: 2017-08048		T21S R15E	32	115
AMC447014	IV116	Santa Cruz: 2017-08049		T21S R15E	32	116
AMC447015	IV117	Santa Cruz: 2017-08050		T21S R15E	32, 33	117
AMC447016	IV118	Santa Cruz: 2017-08051		T21S R15E	33	118
AMC447017	IV119	Santa Cruz: 2017-08052		T21S R15E	33	119
AMC447018	IV120	Santa Cruz: 2017-08053		T21S R15E	33	120
AMC447019	IV121	Santa Cruz: 2017-08054		T21S R15E	33	121
AMC447020	IV122	Santa Cruz: 2017-08055		T21S R15E	33	122
AMC447021	IV123	Santa Cruz: 2017-08056		T21S R15E	33	123
AMC447022	IV124	Santa Cruz: 2017-08057		T21S R15E	33	124

AMC446979	IV081	Santa Cruz: 2017-08014		T21S R15E	35	81
AMC446980	IV082	Santa Cruz: 2017-08015		T21S R15E	35	82
AMC446981	IV083	Santa Cruz: 2017-08016		T21S R15E	34, 35	83
AMC446982	IV084	Santa Cruz: 2017-08017		T21S R15E	34	84
AMC446983	IV085	Santa Cruz: 2017-08018		T21S R15E	34	85
AMC446984	IV086	Santa Cruz: 2017-08019		T21S R15E	34	86
AMC446985	IV087	Santa Cruz: 2017-08020		T21S R15E	27, 34	87
AMC446986	IV088	Santa Cruz: 2017-08021		T21S R15E	27, 34	88
AMC446987	IV089	Santa Cruz: 2017-08022		T21S R15E	27	89
AMC446988	IV090	Santa Cruz: 2017-08023		T21S R15E	34	90
AMC446989	IV091	Santa Cruz: 2017-08024		T21S R15E	27, 34	91
AMC446990	IV092	Santa Cruz: 2017-08025		T21S R15E	27, 34	92
AMC446991	IV093	Santa Cruz: 2017-08026		T21S R15E	27, 28, 33, 34	93
AMC446992	IV094	Santa Cruz: 2017-08027		T21S R15E	28, 33	94
AMC446993	IV095	Santa Cruz: 2017-08028		T21S R15E	28, 33	95
AMC446994	IV096	Santa Cruz: 2017-08029		T21S R15E	28, 33	96
AMC446995	IV097	Santa Cruz: 2017-08030		T21S R15E	28, 33	97
AMC446996	IV098	Santa Cruz: 2017-08031		T21S R15E	28, 33	98
AMC446997	IV099	Santa Cruz: 2017-08032		T21S R15E	28, 33	99
AMC446998	IV100	Santa Cruz: 2017-08033		T21S R15E	28, 33	100
AMC446999	IV101	Santa Cruz: 2017-08034		T21S R15E	28, 33	101
AMC447000	IV102	Santa Cruz: 2017-08035		T21S R15E	28, 29, 32, 33	102

AMC446957	IV059	Santa Cruz: 2017-07992		T21S R15E	28	59
AMC446958	IV060	Santa Cruz: 2017-07993		T21S R15E	28	60
AMC446959	IV061	Santa Cruz: 2017-07994		T21S R15E	27, 28	61
AMC446960	IV062	Santa Cruz: 2017-07995		T21S R15E	27	62
AMC446961	IV063	Santa Cruz: 2017-07996		T21S R15E	27	63
AMC446962	IV064	Santa Cruz: 2017-07997		T21S R15E	27	64
AMC446963	IV065	Santa Cruz: 2017-07998		T21S R15E	27	65
AMC446964	IV066	Santa Cruz: 2017-07999		T21S R15E	27	66
AMC446965	IV067	Santa Cruz: 2017-08000		T21S R15E	27, 34	67
AMC446966	IV068	Santa Cruz: 2017-08001		T21S R15E	27, 34	68
AMC446967	IV069	Santa Cruz: 2017-08002		T21S R15E	27, 34	69
AMC446968	IV070	Santa Cruz: 2017-08003		T21S R15E	26, 27, 34, 35	70
AMC446969	IV071	Santa Cruz: 2017-08004		T21S R15E	26, 35	71
AMC446970	IV072	Santa Cruz: 2017-08005		T21S R15E	26, 35	72
AMC446971	IV073	Santa Cruz: 2017-08006		T21S R15E	26, 35	73
AMC446972	IV074	Santa Cruz: 2017-08007		T21S R15E	26, 35	74
AMC446973	IV075	Santa Cruz: 2017-08008		T21S R15E	35, 36	75
AMC446974	IV076	Santa Cruz: 2017-08009		T21S R15E	35	76
AMC446975	IV077	Santa Cruz: 2017-08010		T21S R15E	35	77
AMC446976	IV078	Santa Cruz: 2017-08011		T21S R15E	35	78
AMC446977	IV079	Santa Cruz: 2017-08012		T21S R15E	35	79
AMC446978	IV080	Santa Cruz: 2017-08013		T21S R15E	35	80



AMC446935	IV037	Santa Cruz: 2017-07970		T21S R15E	28, 29	37
AMC446936	IV038	Santa Cruz: 2017-07971		T21S R15E	29	38
AMC446937	IV039	Santa Cruz: 2017-07972		T21S R15E	29	39
AMC446938	IV040	Santa Cruz: 2017-07973		T21S R15E	29	40
AMC446939	IV041	Santa Cruz: 2017-07974		T21S R15E	29	41
AMC446940	IV042	Santa Cruz: 2017-07975		T21S R15E	29	42
AMC446941	IV043	Santa Cruz: 2017-07976		T21S R15E	29	43
AMC446942	IV044	Santa Cruz: 2017-07977		T21S R15E	29	44
AMC446943	IV045	Santa Cruz: 2017-07978		T21S R15E	29	45
AMC446944	IV046	Santa Cruz: 2017-07979		T21S R15E	29	46
AMC446945	IV047	Santa Cruz: 2017-07980		T21S R15E	29	47
AMC446946	IV048	Santa Cruz: 2017-07981		T21S R15E	29	48
AMC446947	IV049	Santa Cruz: 2017-07982		T21S R15E	29	49
AMC446948	IV050	Santa Cruz: 2017-07983		T21S R15E	29	50
AMC446949	IV051	Santa Cruz: 2017-07984		T21S R15E	29	51
AMC446950	IV052	Santa Cruz: 2017-07985		T21S R15E	28, 29	52
AMC446951	IV053	Santa Cruz: 2017-07986		T21S R15E	28	53
AMC446952	IV054	Santa Cruz: 2017-07987		T21S R15E	28	54
AMC446953	IV055	Santa Cruz: 2017-07988		T21S R15E	28	55
AMC446954	IV056	Santa Cruz: 2017-07989		T21S R15E	28	56
AMC446955	IV057	Santa Cruz: 2017-07990		T21S R15E	28	57
AMC446956	IV058	Santa Cruz: 2017-07991		T21S R15E	28	58

AMC446913	IV015	Santa Cruz: 2017-07948		T21S R15E	21, 28	15
AMC446914	IV016	Santa Cruz: 2017-07949		T21S R15E	21, 28	16
AMC446915	IV017	Santa Cruz: 2017-07950		T21S R15E	21, 22, 27, 28	17
AMC446916	IV018	Santa Cruz: 2017-07951		T21S R15E	22, 27	18
AMC446917	IV019	Santa Cruz: 2017-07952		T21S R15E	22, 27	19
AMC446918	IV020	Santa Cruz: 2017-07953		T21S R15E	22, 27	20
AMC446919	IV021	Santa Cruz: 2017-07954		T21S R15E	22, 27	21
AMC446920	IV022	Santa Cruz: 2017-07955		T21S R15E	22, 27	22
AMC446921	IV023	Santa Cruz: 2017-07956		T21S R15E	27	23
AMC446922	IV024	Santa Cruz: 2017-07957		T21S R15E	27	24
AMC446923	IV025	Santa Cruz: 2017-07958		T21S R15E	27	25
AMC446924	IV026	Santa Cruz: 2017-07959		T21S R15E	27	26
AMC446925	IV027	Santa Cruz: 2017-07960		T21S R15E	27	27
AMC446926	IV028	Santa Cruz: 2017-07961		T21S R15E	27, 28	28
AMC446927	IV029	Santa Cruz: 2017-07962		T21S R15E	28	29
AMC446928	IV030	Santa Cruz: 2017-07963		T21S R15E	28	30
AMC446929	IV031	Santa Cruz: 2017-07964		T21S R15E	28	31
AMC446930	IV032	Santa Cruz: 2017-07965		T21S R15E	28	32
AMC446931	IV033	Santa Cruz: 2017-07966		T21S R15E	28	33
AMC446932	IV034	Santa Cruz: 2017-07967		T21S R15E	28	34
AMC446933	IV035	Santa Cruz: 2017-07968		T21S R15E	28	35
AMC446934	IV036	Santa Cruz: 2017-07969		T21S R15E	28	36

Attached to Kennecott Exploration Company name change for the following group of unpatented lode mining claims in Santa Cruz County, State of Arizona, further described as:

Exhibit A

Group Name: Goat Canyon IV001 - 313 (313)

Goat Canyon:

Number of Claims: 313

Meridian: Gila and Salt River Meridian

BLM #	Name	Original Doc # Book & Page	Amended Doc # Book & Page	Township & Range	Section	#
AMC446899	IV001	Santa Cruz: 2017-07934		T21S R15E	20, 29	1
AMC446900	IV002	Santa Cruz: 2017-07935		T21S R15E	20, 29	2
AMC446901	IV003	Santa Cruz: 2017-07936		T21S R15E	20, 29	3
AMC446902	IV004	Santa Cruz: 2017-07937		T21S R15E	20, 29	4
AMC446903	IV005	Santa Cruz: 2017-07938		T21S R15E	20, 29	5
AMC446904	IV006	Santa Cruz: 2017-07939		T21S R15E	20, 29	6
AMC446905	IV007	Santa Cruz: 2017-07940		T21S R15E	20, 29	7
AMC446906	IV008	Santa Cruz: 2017-07941		T21S R15E	20, 21, 28, 29	8
AMC446907	IV009	Santa Cruz: 2017-07942		T21S R15E	21, 28	9
AMC446908	IV010	Santa Cruz: 2017-07943		T21S R15E	21, 28	10
AMC446909	IV011	Santa Cruz: 2017-07944		T21S R15E	21, 28	11
AMC446910	IV012	Santa Cruz: 2017-07945		T21S R15E	21, 28	12
AMC446911	IV013	Santa Cruz: 2017-07946		T21S R15E	21, 28	13
AMC446912	IV014	Santa Cruz: 2017-07947		T21S R15E	21, 28	14

Attached to Kennecott Exploration Company name change for the following group of unpatented lode mining claims in Santa Cruz County, State of Arizona, further described as:

Exhibit A

Group Name: Mansfield MF001-MF375 (375)

Project: Mansfield

Number of Claims: 375

Meridian: Gila and Salt River Meridian

BLM #	Name	Original Doc # Book & Page	Amended Doc # Book & Page	Township & Range	Section	#
AMC441247	MF001	Santa Cruz: 2017-00769		T21S R15E	20	1
AMC441248	MF002	Santa Cruz: 2017-00770		T21S R15E	20	2
AMC441249	MF003	Santa Cruz: 2017-00771		T21S R15E	20	3
AMC441250	MF004	Santa Cruz: 2017-00772		T21S R15E	20	4
AMC441251	MF005	Santa Cruz: 2017-00773		T21S R15E	20	5
AMC441252	MF006	Santa Cruz: 2017-00774		T21S R15E	20	6
AMC441253	MF007	Santa Cruz: 2017-00775		T21S R15E	20	7
AMC441254	MF008	Santa Cruz: 2017-00776		T21S R15E	20, 21	8
AMC441255	MF009	Santa Cruz: 2017-00777		T21S R15E	21	9
AMC441256	MF010	Santa Cruz: 2017-00778		T21S R15E	21	10
AMC441257	MF011	Santa Cruz: 2017-00779		T21S R15E	21	11
AMC441258	MF012	Santa Cruz: 2017-00780		T21S R15E	21	12
AMC441259	MF013	Santa Cruz: 2017-00781		T21S R15E	21	13
AMC441260	MF014	Santa Cruz: 2017-00782		T21S R15E	21	14

AMC441261	MF015	Santa Cruz: 2017-00783	T21S R15E	21	15
AMC441262	MF016	Santa Cruz: 2017-00784	T21S R15E	21	16
AMC441263	MF017	Santa Cruz: 2017-00785	T21S R15E	21	17
AMC441264	MF018	Santa Cruz: 2017-00786	T21S R15E	20	18
AMC441265	MF019	Santa Cruz: 2017-00787	T21S R15E	20	19
AMC441266	MF020	Santa Cruz: 2017-00788	T21S R15E	20	20
AMC441267	MF021	Santa Cruz: 2017-00789	T21S R15E	20	21
AMC441268	MF022	Santa Cruz: 2017-00790	T21S R15E	20	22
AMC441269	MF023	Santa Cruz: 2017-00791	T21S R15E	20	23
AMC441270	MF024	Santa Cruz: 2017-00792	T21S R15E	20	24
AMC441271	MF025	Santa Cruz: 2017-00793	T21S R15E	20	25
AMC441272	MF026	Santa Cruz: 2017-00794	T21S R15E	21	26
AMC441273	MF027	Santa Cruz: 2017-00795	T21S R15E	21	27
AMC441274	MF028	Santa Cruz: 2017-00796	T21S R15E	21	28
AMC441275	MF029	Santa Cruz: 2017-00797	T21S R15E	21	29
AMC441276	MF030	Santa Cruz: 2017-00798	T21S R15E	21	30
AMC441277	MF031	Santa Cruz: 2017-00799	T21S R15E	21	31
AMC441278	MF032	Santa Cruz: 2017-00800	T21S R15E	21	32
AMC441279	MF033	Santa Cruz: 2017-00801	T21S R15E	21	33
AMC441280	MF034	Santa Cruz: 2017-00802	T21S R15E	21	34
AMC441281	MF035	Santa Cruz: 2017-00803	T21S R15E	20	35
AMC441282	MF036	Santa Cruz: 2017-00804	T21S R15E	20	36

AMC441283	MF037	Santa Cruz: 2017-00805		T21S R15E	20	37
AMC441284	MF038	Santa Cruz: 2017-00806		T21S R15E	20	38
AMC441285	MF039	Santa Cruz: 2017-00807		T21S R15E	20	39
AMC441286	MF040	Santa Cruz: 2017-00808		T21S R15E	20	40
AMC441287	MF041	Santa Cruz: 2017-00809		T21S R15E	20	41
AMC441288	MF042	Santa Cruz: 2017-00810		T21S R15E	20, 21	42
AMC441289	MF043	Santa Cruz: 2017-00811		T21S R15E	21	43
AMC441290	MF044	Santa Cruz: 2017-00812		T21S R15E	21	44
AMC441291	MF045	Santa Cruz: 2017-00813		T21S R15E	21	45
AMC441292	MF046	Santa Cruz: 2017-00814		T21S R15E	21	46
AMC441293	MF047	Santa Cruz: 2017-00815		T21S R15E	21	47
AMC441294	MF048	Santa Cruz: 2017-00816		T21S R15E	21	48
AMC441295	MF049	Santa Cruz: 2017-00817		T21S R15E	21	49
AMC441296	MF050	Santa Cruz: 2017-00818		T21S R15E	21	50
AMC441297	MF051	Santa Cruz: 2017-00819		T21S R15E	21	51
AMC441298	MF052	Santa Cruz: 2017-00820		T21S R15E	17, 20	52
AMC441299	MF053	Santa Cruz: 2017-00821		T21S R15E	17, 20	53
AMC441300	MF054	Santa Cruz: 2017-00822		T21S R15E	17, 20	54
AMC441301	MF055	Santa Cruz: 2017-00823		T21S R15E	17, 20	55
AMC441302	MF056	Santa Cruz: 2017-00824		T21S R15E	17, 20	56
AMC441303	MF057	Santa Cruz: 2017-00825		T21S R15E	17, 20	57
AMC441304	MF058	Santa Cruz: 2017-00826		T21S R15E	17, 20	58

AMC441305	MF059	Santa Cruz: 2017-00827		T21S R15E	16, 17, 20, 21	59
AMC441306	MF060	Santa Cruz: 2017-00828		T21S R15E	16, 21	60
AMC441307	MF061	Santa Cruz: 2017-00829		T21S R15E	16, 21	61
AMC441308	MF062	Santa Cruz: 2017-00830		T21S R15E	16, 21	62
AMC441309	MF063	Santa Cruz: 2017-00831		T21S R15E	16, 21	63
AMC441310	MF064	Santa Cruz: 2017-00832		T21S R15E	16, 21	64
AMC441311	MF065	Santa Cruz: 2017-00833		T21S R15E	16, 21	65
AMC441312	MF066	Santa Cruz: 2017-00834		T21S R15E	16, 21	66
AMC441313	MF067	Santa Cruz: 2017-00835		T21S R15E	16, 21	67
AMC441314	MF068	Santa Cruz: 2017-00836		T21S R15E	16, 21	68
AMC441315	MF069	Santa Cruz: 2017-00837		T21S R15E	17	69
AMC441316	MF070	Santa Cruz: 2017-00838		T21S R15E	17	70
AMC441317	MF071	Santa Cruz: 2017-00839		T21S R15E	17	71
AMC441318	MF072	Santa Cruz: 2017-00840		T21S R15E	17	72
AMC441319	MF073	Santa Cruz: 2017-00841		T21S R15E	17	73
AMC441320	MF074	Santa Cruz: 2017-00842		T21S R15E	17	74
AMC441321	MF075	Santa Cruz: 2017-00843		T21S R15E	17	75
AMC441322	MF076	Santa Cruz: 2017-00844		T21S R15E	16, 17	76
AMC441323	MF077	Santa Cruz: 2017-00845		T21S R15E	16	77
AMC441324	MF078	Santa Cruz: 2017-00846		T21S R15E	16	78
AMC441325	MF079	Santa Cruz: 2017-00847		T21S R15E	16	79
AMC441326	MF080	Santa Cruz: 2017-00848		T21S R15E	16	80

AMC441327	MF081	Santa Cruz: 2017-00849		T21S R15E	16	81
AMC441328	MF082	Santa Cruz: 2017-00850		T21S R15E	16	82
AMC441329	MF083	Santa Cruz: 2017-00851		T21S R15E	16	83
AMC441330	MF084	Santa Cruz: 2017-00852		T21S R15E	16	84
AMC441331	MF085	Santa Cruz: 2017-00853		T21S R15E	16	85
AMC441332	MF086	Santa Cruz: 2017-00854		T21S R15E	17	86
AMC441333	MF087	Santa Cruz: 2017-00855		T21S R15E	17	87
AMC441334	MF088	Santa Cruz: 2017-00856		T21S R15E	17	88
AMC441335	MF089	Santa Cruz: 2017-00857		T21S R15E	17	89
AMC441336	MF090	Santa Cruz: 2017-00858		T21S R15E	17	90
AMC441337	MF091	Santa Cruz: 2017-00859		T21S R15E	17	91
AMC441338	MF092	Santa Cruz: 2017-00860		T21S R15E	17	92
AMC441339	MF093	Santa Cruz: 2017-00861		T21S R15E	16, 17	93
AMC441340	MF094	Santa Cruz: 2017-00862		T21S R15E	16, 17	94
AMC441341	MF095	Santa Cruz: 2017-00863		T21S R15E	16	95
AMC441342	MF096	Santa Cruz: 2017-00864		T21S R15E	16	96
AMC441343	MF097	Santa Cruz: 2017-00865		T21S R15E	16	97
AMC441344	MF098	Santa Cruz: 2017-00866		T21S R15E	16	98
AMC441345	MF099	Santa Cruz: 2017-00867		T21S R15E	16	99
AMC441346	MF100	Santa Cruz: 2017-00868		T21S R15E	16	100
AMC441347	MF101	Santa Cruz: 2017-00869		T21S R15E	16	101
AMC441348	MF102	Santa Cruz: 2017-00870		T21S R15E	16	102



AMC441349	MF103	Santa Cruz: 2017-00871		T21S R15E	16	103
AMC441350	MF104	Santa Cruz: 2017-00872		T21S R15E	18	104
AMC441351	MF105	Santa Cruz: 2017-00873		T21S R15E	18	105
AMC441352	MF106	Santa Cruz: 2017-00874		T21S R15E	18	106
AMC441353	MF107	Santa Cruz: 2017-00875		T21S R15E	18	107
AMC441354	MF108	Santa Cruz: 2017-00876		T21S R15E	18	108
AMC441355	MF109	Santa Cruz: 2017-00877		T21S R15E	18	109
AMC441356	MF110	Santa Cruz: 2017-00878		T21S R15E	18	110
AMC441357	MF111	Santa Cruz: 2017-00879		T21S R15E	17	111
AMC441358	MF112	Santa Cruz: 2017-00880		T21S R15E	17	112
AMC441359	MF113	Santa Cruz: 2017-00881		T21S R15E	17	113
AMC441360	MF114	Santa Cruz: 2017-00882		T21S R15E	17	114
AMC441361	MF115	Santa Cruz: 2017-00883		T21S R15E	17	115
AMC441362	MF116	Santa Cruz: 2017-00884		T21S R15E	17	116
AMC441363	MF117	Santa Cruz: 2017-00885		T21S R15E	17	117
AMC441364	MF118	Santa Cruz: 2017-00886		T21S R15E	17	118
AMC441365	MF119	Santa Cruz: 2017-00887		T21S R15E	17	119
AMC441366	MF120	Santa Cruz: 2017-00888		T21S R15E	16, 17	120
AMC441367	MF121	Santa Cruz: 2017-00889		T21S R15E	16	121
AMC441368	MF122	Santa Cruz: 2017-00890		T21S R15E	16	122
AMC441369	MF123	Santa Cruz: 2017-00891		T21S R15E	16	123
AMC441370	MF124	Santa Cruz: 2017-00892		T21S R15E	16	124

AMC441371	MF125	Santa Cruz: 2017-00893		T21S R15E	16	125
AMC441372	MF126	Santa Cruz: 2017-00894		T21S R15E	16	126
AMC441373	MF127	Santa Cruz: 2017-00895		T21S R15E	16	127
AMC441374	MF128	Santa Cruz: 2017-00896		T21S R15E	18, 7	128
AMC441375	MF129	Santa Cruz: 2017-00897		T21S R15E	18, 7	129
AMC441376	MF130	Santa Cruz: 2017-00898		T21S R15E	18, 7	130
AMC441377	MF131	Santa Cruz: 2017-00899		T21S R15E	7	131
AMC441378	MF132	Santa Cruz: 2017-00900		T21S R15E	7	132
AMC441379	MF133	Santa Cruz: 2017-00901		T21S R15E	7	133
AMC441380	MF134	Santa Cruz: 2017-00902		T21S R15E	7	134
AMC441381	MF135	Santa Cruz: 2017-00903		T21S R15E	7, 8	135
AMC441382	MF136	Santa Cruz: 2017-00904		T21S R15E	8	136
AMC441383	MF137	Santa Cruz: 2017-00905		T21S R15E	8	137
AMC441384	MF138	Santa Cruz: 2017-00906		T21S R15E	8	138
AMC441385	MF139	Santa Cruz: 2017-00907		T21S R15E	8	139
AMC441386	MF140	Santa Cruz: 2017-00908		T21S R15E	8	140
AMC441387	MF141	Santa Cruz: 2017-00909		T21S R15E	8	141
AMC441388	MF142	Santa Cruz: 2017-00910		T21S R15E	8	142
AMC441389	MF143	Santa Cruz: 2017-00911		T21S R15E	8	143
AMC441390	MF144	Santa Cruz: 2017-00912		T21S R15E	8, 9	144
AMC441391	MF145	Santa Cruz: 2017-00913		T21S R15E	9	145
AMC441392	MF146	Santa Cruz: 2017-00914		T21S R15E	9	146

AMC441393	MF147	Santa Cruz: 2017-00915		T21S R15E	9	147
AMC441394	MF148	Santa Cruz: 2017-00916		T21S R15E	9	148
AMC441395	MF149	Santa Cruz: 2017-00917		T21S R15E	9	149
AMC441396	MF150	Santa Cruz: 2017-00918		T21S R15E	10, 9	150
AMC441397	MF151	Santa Cruz: 2017-00919		T21S R15E	10	151
AMC441398	MF152	Santa Cruz: 2017-00920		T21S R15E	10	152
AMC441399	MF153	Santa Cruz: 2017-00921		T21S R15E	10	153
AMC441400	MF154	Santa Cruz: 2017-00922		T21S R15E	10	154
AMC441401	MF155	Santa Cruz: 2017-00923		T21S R15E	10	155
AMC441402	MF156	Santa Cruz: 2017-00924		T21S R15E	10	156
AMC441403	MF157	Santa Cruz: 2017-00925		T21S R15E	10	157
AMC441404	MF158	Santa Cruz: 2017-00926		T21S R15E	10	158
AMC441405	MF159	Santa Cruz: 2017-00927		T21S R15E	10	159
AMC441406	MF160	Santa Cruz: 2017-00928		T21S R15E	10	160
AMC441407	MF161	Santa Cruz: 2017-00929		T21S R15E	10	161
AMC441408	MF162	Santa Cruz: 2017-00930		T21S R15E	10	162
AMC441409	MF163	Santa Cruz: 2017-00931		T21S R15E	10	163
AMC441410	MF164	Santa Cruz: 2017-00932		T21S R15E	7	164
AMC441411	MF165	Santa Cruz: 2017-00933		T21S R15E	7	165
AMC441412	MF166	Santa Cruz: 2017-00934		T21S R15E	7	166
AMC441413	MF167	Santa Cruz: 2017-00935		T21S R15E	7	167
AMC441414	MF168	Santa Cruz: 2017-00936		T21S R15E	7	168

AMC441415	MF169	Santa Cruz: 2017-00937		T21S R15E	7	169
AMC441416	MF170	Santa Cruz: 2017-00938		T21S R15E	7	170
AMC441417	MF171	Santa Cruz: 2017-00939		T21S R15E	7	171
AMC441418	MF172	Santa Cruz: 2017-00940		T21S R15E	7	172
AMC441419	MF173	Santa Cruz: 2017-00941		T21S R15E	7, 8	173
AMC441420	MF174	Santa Cruz: 2017-00942		T21S R15E	8	174
AMC441421	MF175	Santa Cruz: 2017-00943		T21S R15E	8	175
AMC441422	MF176	Santa Cruz: 2017-00944		T21S R15E	8	176
AMC441423	MF177	Santa Cruz: 2017-00945		T21S R15E	8	177
AMC441424	MF178	Santa Cruz: 2017-00946		T21S R15E	8	178
AMC441425	MF179	Santa Cruz: 2017-00947		T21S R15E	8	179
AMC441426	MF180	Santa Cruz: 2017-00948		T21S R15E	8	180
AMC441427	MF181	Santa Cruz: 2017-00949		T21S R15E	8	181
AMC441428	MF182	Santa Cruz: 2017-00950		T21S R15E	8	182
AMC441429	MF183	Santa Cruz: 2017-00951		T21S R15E	8, 9	183
AMC441430	MF184	Santa Cruz: 2017-00952		T21S R15E	9	184
AMC441431	MF185	Santa Cruz: 2017-00953		T21S R15E	9	185
AMC441432	MF186	Santa Cruz: 2017-00954		T21S R15E	9	186
AMC441433	MF187	Santa Cruz: 2017-00955		T21S R15E	9	187
AMC441434	MF188	Santa Cruz: 2017-00956		T21S R15E	9	188
AMC441435	MF189	Santa Cruz: 2017-00957		T21S R15E	9	189
AMC441436	MF190	Santa Cruz: 2017-00958		T21S R15E	10	190

AMC441437	MF191	Santa Cruz: 2017-00959	T21S R15E	10	191
AMC441438	MF192	Santa Cruz: 2017-00960	T21S R15E	10	192
AMC441439	MF193	Santa Cruz: 2017-00961	T21S R15E	10	193
AMC441440	MF194	Santa Cruz: 2017-00962	T21S R15E	10	194
AMC441441	MF195	Santa Cruz: 2017-00963	T21S R15E	10	195
AMC441442	MF196	Santa Cruz: 2017-00964	T21S R15E	10	196
AMC441443	MF197	Santa Cruz: 2017-00965	T21S R15E	10	197
AMC441444	MF198	Santa Cruz: 2017-00966	T21S R15E	10	198
AMC441445	MF199	Santa Cruz: 2017-00967	T21S R15E	7	199
AMC441446	MF200	Santa Cruz: 2017-00968	T21S R15E	7	200
AMC441447	MF201	Santa Cruz: 2017-00969	T21S R15E	7	201
AMC441448	MF202	Santa Cruz: 2017-00970	T21S R15E	7	202
AMC441449	MF203	Santa Cruz: 2017-00971	T21S R15E	7	203
AMC441450	MF204	Santa Cruz: 2017-00972	T21S R15E	7	204
AMC441451	MF205	Santa Cruz: 2017-00973	T21S R15E	7	205
AMC441452	MF206	Santa Cruz: 2017-00974	T21S R15E	7, 8	206
AMC441453	MF207	Santa Cruz: 2017-00975	T21S R15E	8	207
AMC441454	MF208	Santa Cruz: 2017-00976	T21S R15E	8	208
AMC441455	MF209	Santa Cruz: 2017-00977	T21S R15E	8	209
AMC441456	MF210	Santa Cruz: 2017-00978	T21S R15E	8	210
AMC441457	MF211	Santa Cruz: 2017-00979	T21S R15E	8	211
AMC441458	MF212	Santa Cruz: 2017-00980	T21S R15E	8	212

AMC441459	MF213	Santa Cruz: 2017-00981		T21S R15E	8	213
AMC441460	MF214	Santa Cruz: 2017-00982		T21S R15E	8	214
AMC441461	MF215	Santa Cruz: 2017-00983		T21S R15E	8, 9	215
AMC441462	MF216	Santa Cruz: 2017-00984		T21S R15E	9	216
AMC441463	MF217	Santa Cruz: 2017-00985		T21S R15E	9	217
AMC441464	MF218	Santa Cruz: 2017-00986		T21S R15E	9	218
AMC441465	MF219	Santa Cruz: 2017-00987		T21S R15E	9	219
AMC441466	MF220	Santa Cruz: 2017-00988		T21S R15E	9	220
AMC441467	MF221	Santa Cruz: 2017-00989		T21S R15E	9	221
AMC441468	MF222	Santa Cruz: 2017-00990		T21S R15E	9	222
AMC441469	MF223	Santa Cruz: 2017-00991		T21S R15E	9	223
AMC441470	MF224	Santa Cruz: 2017-00992		T21S R15E	9	224
AMC441471	MF225	Santa Cruz: 2017-00993		T21S R15E	10	225
AMC441472	MF226	Santa Cruz: 2017-00994		T21S R15E	10	226
AMC441473	MF227	Santa Cruz: 2017-00995		T21S R15E	10	227
AMC441474	MF228	Santa Cruz: 2017-00996		T21S R15E	10	228
AMC441475	MF229	Santa Cruz: 2017-00997		T21S R15E	10	229
AMC441476	MF230	Santa Cruz: 2017-00998		T21S R15E	10	230
AMC441477	MF231	Santa Cruz: 2017-00999		T21S R15E	10	231
AMC441478	MF232	Santa Cruz: 2017-01000		T21S R15E	10	232
AMC441479	MF233	Santa Cruz: 2017-01001		T21S R15E	10	233
AMC441480	MF234	Santa Cruz: 2017-01002		T21S R15E	7	234

AMC441481	MF235	Santa Cruz: 2017-01003		T21S R15E	6, 7	235
AMC441482	MF236	Santa Cruz: 2017-01004		T21S R15E	6, 7	236
AMC441483	MF237	Santa Cruz: 2017-01005		T21S R15E	6, 7	237
AMC441484	MF238	Santa Cruz: 2017-01006		T21S R15E	6, 7	238
AMC441485	MF239	Santa Cruz: 2017-01007		T21S R15E	6, 7	239
AMC441486	MF240	Santa Cruz: 2017-01008		T21S R15E	6, 7	240
AMC441487	MF241	Santa Cruz: 2017-01009		T21S R15E	6, 7	241
AMC441488	MF242	Santa Cruz: 2017-01010		T21S R15E	5, 6, 7, 8	242
AMC441489	MF243	Santa Cruz: 2017-01011		T21S R15E	5, 8	243
AMC441490	MF244	Santa Cruz: 2017-01012		T21S R15E	5, 8	244
AMC441491	MF245	Santa Cruz: 2017-01013		T21S R15E	5, 8	245
AMC441492	MF246	Santa Cruz: 2017-01014		T21S R15E	5, 8	246
AMC441493	MF247	Santa Cruz: 2017-01015		T21S R15E	5, 8	247
AMC441494	MF248	Santa Cruz: 2017-01016		T21S R15E	5, 8	248
AMC441495	MF249	Santa Cruz: 2017-01017		T21S R15E	5, 8	249
AMC441496	MF250	Santa Cruz: 2017-01018		T21S R15E	5, 8	250
AMC441497	MF251	Santa Cruz: 2017-01019		T21S R15E	4, 5, 8, 9	251
AMC441498	MF252	Santa Cruz: 2017-01020		T21S R15E	4, 9	252
AMC441499	MF253	Santa Cruz: 2017-01021		T21S R15E	4, 9	253
AMC441500	MF254	Santa Cruz: 2017-01022		T21S R15E	4, 9	254
AMC441501	MF255	Santa Cruz: 2017-01023		T21S R15E	4, 9	255
AMC441502	MF256	Santa Cruz: 2017-01024		T21S R15E	4, 9	256

AMC441503	MF257	Santa Cruz: 2017-01025		T21S R15E	4, 9	257
AMC441504	MF258	Santa Cruz: 2017-01026		T21S R15E	4, 9	258
AMC441505	MF259	Santa Cruz: 2017-01027		T21S R15E	4, 9	259
AMC441506	MF260	Santa Cruz: 2017-01028		T21S R15E	4, 9	260
AMC441507	MF261	Santa Cruz: 2017-01029		T21S R15E	10, 3	261
AMC441508	MF262	Santa Cruz: 2017-01030		T21S R15E	10, 3	262
AMC441509	MF263	Santa Cruz: 2017-01031		T21S R15E	10, 3	263
AMC441510	MF264	Santa Cruz: 2017-01032		T21S R15E	10, 3	264
AMC441511	MF265	Santa Cruz: 2017-01033		T21S R15E	10, 3	265
AMC441512	MF266	Santa Cruz: 2017-01034		T21S R15E	10, 3	266
AMC441513	MF267	Santa Cruz: 2017-01035		T21S R15E	10, 3	267
AMC441514	MF268	Santa Cruz: 2017-01036		T21S R15E	10, 3	268
AMC441515	MF269	Santa Cruz: 2017-01037		T21S R15E	10, 3	269
AMC441516	MF270	Santa Cruz: 2017-01038		T21S R15E	6	270
AMC441517	MF271	Santa Cruz: 2017-01039		T21S R15E	6	271
AMC441518	MF272	Santa Cruz: 2017-01040		T21S R15E	6	272
AMC441519	MF273	Santa Cruz: 2017-01041		T21S R15E	6	273
AMC441520	MF274	Santa Cruz: 2017-01042		T21S R15E	6	274
AMC441521	MF275	Santa Cruz: 2017-01043		T21S R15E	6	275
AMC441522	MF276	Santa Cruz: 2017-01044		T21S R15E	6	276
AMC441523	MF277	Santa Cruz: 2017-01045		T21S R15E	5, 6	277
AMC441524	MF278	Santa Cruz: 2017-01046		T21S R15E	5	278



AMC441525	MF279	Santa Cruz: 2017-01047		T21S R15E	5	279
AMC441526	MF280	Santa Cruz: 2017-01048		T21S R15E	5	280
AMC441527	MF281	Santa Cruz: 2017-01049		T21S R15E	5	281
AMC441528	MF282	Santa Cruz: 2017-01050		T21S R15E	5	282
AMC441529	MF283	Santa Cruz: 2017-01051		T21S R15E	5	283
AMC441530	MF284	Santa Cruz: 2017-01052		T21S R15E	5	284
AMC441531	MF285	Santa Cruz: 2017-01053		T21S R15E	5	285
AMC441532	MF286	Santa Cruz: 2017-01054		T21S R15E	4, 5	286
AMC441533	MF287	Santa Cruz: 2017-01055		T21S R15E	4	287
AMC441534	MF288	Santa Cruz: 2017-01056		T21S R15E	4	288
AMC441535	MF289	Santa Cruz: 2017-01057		T21S R15E	4	289
AMC441536	MF290	Santa Cruz: 2017-01058		T21S R15E	4	290
AMC441537	MF291	Santa Cruz: 2017-01059		T21S R15E	4	291
AMC441538	MF292	Santa Cruz: 2017-01060		T21S R15E	4	292
AMC441539	MF293	Santa Cruz: 2017-01061		T21S R15E	4	293
AMC441540	MF294	Santa Cruz: 2017-01062		T21S R15E	4	294
AMC441541	MF295	Santa Cruz: 2017-01063		T21S R15E	4	295
AMC441542	MF296	Santa Cruz: 2017-01064		T21S R15E	3	296
AMC441543	MF297	Santa Cruz: 2017-01065		T21S R15E	3	297
AMC441544	MF298	Santa Cruz: 2017-01066		T21S R15E	3	298
AMC441545	MF299	Santa Cruz: 2017-01067		T21S R15E	3	299
AMC441546	MF300	Santa Cruz: 2017-01068		T21S R15E	3	300

AMC441547	MF301	Santa Cruz: 2017-01069		T21S R15E	3	301
AMC441548	MF302	Santa Cruz: 2017-01070		T21S R15E	3	302
AMC441549	MF303	Santa Cruz: 2017-01071		T21S R15E	3	303
AMC441550	MF304	Santa Cruz: 2017-01072		T21S R15E	3	304
AMC441551	MF305	Santa Cruz: 2017-01073		T21S R15E	6	305
AMC441552	MF306	Santa Cruz: 2017-01074		T21S R15E	6	306
AMC441553	MF307	Santa Cruz: 2017-01075		T21S R15E	6	307
AMC441554	MF308	Santa Cruz: 2017-01076		T21S R15E	6	308
AMC441555	MF309	Santa Cruz: 2017-01077		T21S R15E	6	309
AMC441556	MF310	Santa Cruz: 2017-01078		T21S R15E	6	310
AMC441557	MF311	Santa Cruz: 2017-01079		T21S R15E	6	311
AMC441558	MF312	Santa Cruz: 2017-01080		T21S R15E	5, 6	312
AMC441559	MF313	Santa Cruz: 2017-01081		T21S R15E	5	313
AMC441560	MF314	Santa Cruz: 2017-01082		T21S R15E	5	314
AMC441561	MF315	Santa Cruz: 2017-01083		T21S R15E	5	315
AMC441562	MF316	Santa Cruz: 2017-01084		T21S R15E	5	316
AMC441563	MF317	Santa Cruz: 2017-01085		T21S R15E	5	317
AMC441564	MF318	Santa Cruz: 2017-01086		T21S R15E	5	318
AMC441565	MF319	Santa Cruz: 2017-01087		T21S R15E	5	319
AMC441566	MF320	Santa Cruz: 2017-01088		T21S R15E	5	320
AMC441567	MF321	Santa Cruz: 2017-01089		T21S R15E	4, 5	321
AMC441568	MF322	Santa Cruz: 2017-01090		T21S R15E	4	322

AMC441569	MF323	Santa Cruz: 2017-01091		T21S R15E	4	323
AMC441570	MF324	Santa Cruz: 2017-01092		T21S R15E	4	324
AMC441571	MF325	Santa Cruz: 2017-01093		T21S R15E	4	325
AMC441572	MF326	Santa Cruz: 2017-01094		T21S R15E	4	326
AMC441573	MF327	Santa Cruz: 2017-01095		T21S R15E	4	327
AMC441574	MF328	Santa Cruz: 2017-01096		T21S R15E	4	328
AMC441575	MF329	Santa Cruz: 2017-01097		T21S R15E	4	329
AMC441576	MF330	Santa Cruz: 2017-01098		T21S R15E	4	330
AMC441577	MF331	Santa Cruz: 2017-01099		T21S R15E	3	331
AMC441578	MF332	Santa Cruz: 2017-01100		T21S R15E	3	332
AMC441579	MF333	Santa Cruz: 2017-01101		T21S R15E	3	333
AMC441580	MF334	Santa Cruz: 2017-01102		T21S R15E	3	334
AMC441581	MF335	Santa Cruz: 2017-01103		T21S R15E	3	335
AMC441582	MF336	Santa Cruz: 2017-01104		T21S R15E	3	336
AMC441583	MF337	Santa Cruz: 2017-01105		T21S R15E	3	337
AMC441584	MF338	Santa Cruz: 2017-01106		T21S R15E	3	338
AMC441585	MF339	Santa Cruz: 2017-01107		T21S R15E	3	339
AMC441586	MF340	Santa Cruz: 2017-01108		T21S R15E	6	340
AMC441587	MF341	Santa Cruz: 2017-01109		T21S R15E	6	341
AMC441588	MF342	Santa Cruz: 2017-01110		T21S R15E	6	342
AMC441589	MF343	Santa Cruz: 2017-01111		T21S R15E	6	343
AMC441590	MF344	Santa Cruz: 2017-01112		T21S R15E	6	344

AMC441591	MF345	Santa Cruz: 2017-01113		T21S R15E	6	345
AMC441592	MF346	Santa Cruz: 2017-01114		T21S R15E	6	346
AMC441593	MF347	Santa Cruz: 2017-01115		T21S R15E	5, 6	347
AMC441594	MF348	Santa Cruz: 2017-01116		T21S R15E	5	348
AMC441595	MF349	Santa Cruz: 2017-01117		T21S R15E	5	349
AMC441596	MF350	Santa Cruz: 2017-01118		T21S R15E	5	350
AMC441597	MF351	Santa Cruz: 2017-01119		T21S R15E	5	351
AMC441598	MF352	Santa Cruz: 2017-01120		T21S R15E	5	352
AMC441599	MF353	Santa Cruz: 2017-01121		T21S R15E	5	353
AMC441600	MF354	Santa Cruz: 2017-01122		T21S R15E	5	354
AMC441601	MF355	Santa Cruz: 2017-01123		T21S R15E	5	355
AMC441602	MF356	Santa Cruz: 2017-01124		T21S R15E	4, 5	356
AMC441603	MF357	Santa Cruz: 2017-01125		T21S R15E	4	357
AMC441604	MF358	Santa Cruz: 2017-01126		T21S R15E	4	358
AMC441605	MF359	Santa Cruz: 2017-01127		T21S R15E	4	359
AMC441606	MF360	Santa Cruz: 2017-01128		T21S R15E	4	360
AMC441607	MF361	Santa Cruz: 2017-01129		T21S R15E	4	361
AMC441608	MF362	Santa Cruz: 2017-01130		T21S R15E	4	362
AMC441609	MF363	Santa Cruz: 2017-01131		T21S R15E	4	363
AMC441610	MF364	Santa Cruz: 2017-01132		T21S R15E	4	364
AMC441611	MF365	Santa Cruz: 2017-01133		T21S R15E	4	365
AMC441612	MF366	Santa Cruz: 2017-01134		T21S R15E	3	366

AMC441613	MF367	Santa Cruz: 2017-01135		T21S R15E	3	367
AMC441614	MF368	Santa Cruz: 2017-01136		T21S R15E	3	368
AMC441615	MF369	Santa Cruz: 2017-01137		T21S R15E	3	369
AMC441616	MF370	Santa Cruz: 2017-01138		T21S R15E	3	370
AMC441617	MF371	Santa Cruz: 2017-01139		T21S R15E	3	371
AMC441618	MF372	Santa Cruz: 2017-01140		T21S R15E	3	372
AMC441619	MF373	Santa Cruz: 2017-01141		T21S R15E	3	373
AMC441620	MF374	Santa Cruz: 2017-01142		T21S R15E	3	374
AMC441621	MF375	Santa Cruz: 2017-01143		T21S R15E	3	375
<b>Total Claims On This Exhibit A: 375</b>						

Attached to Kennecott Exploration Company name change for the following group of unpatented lode mining claims in Santa Cruz County, State of Arizona, further described as:

Exhibit A

Group Name: Meadow Valley MV1 etal (390)  
390

Project: Meadow Valley  
Meridian: Gila and Salt River Meridian

BLM #	Name	Original Doc # Book & Page	Amended Doc # Book & Page	Township & Range	Section	#
AMC441724	MV1	Santa Cruz: 2017-01353		T22S R17E	15	1
AMC441725	MV2	Santa Cruz: 2017-01354		T22S R17E	15	2
AMC441741	MV18	Santa Cruz: 2017-01370		T22S R17E	15	3
AMC441742	MV19	Santa Cruz: 2017-01371		T22S R17E	15	4
AMC441743	MV20	Santa Cruz: 2017-01372		T22S R17E	15	5
AMC441744	MV21	Santa Cruz: 2017-01373		T22S R17E	15	6
AMC441745	MV22	Santa Cruz: 2017-01374		T22S R17E	15	7
AMC441746	MV23	Santa Cruz: 2017-01375		T22S R17E	15	8
AMC441747	MV24	Santa Cruz: 2017-01376		T22S R17E	15	9
AMC441748	MV25	Santa Cruz: 2017-01377		T22S R17E	15	10
AMC441749	MV26	Santa Cruz: 2017-01378		T22S R17E	14, 15	11
AMC441750	MV27	Santa Cruz: 2017-01379		T22S R17E	14	12
AMC441752	MV29	Santa Cruz: 2017-01381		T22S R17E	14	13

AMC441753	MV30	Santa Cruz: 2017-01382		T22S R17E	14	14
AMC441761	MV38	Santa Cruz: 2017-01390		T22S R17E	15, 22	15
AMC441762	MV39	Santa Cruz: 2017-01391		T22S R17E	15, 22	16
AMC441763	MV40	Santa Cruz: 2017-01392		T22S R17E	15, 22	17
AMC441764	MV41	Santa Cruz: 2017-01393		T22S R17E	15, 22	18
AMC441765	MV42	Santa Cruz: 2017-01394		T22S R17E	15, 22	19
AMC441766	MV43	Santa Cruz: 2017-01395		T22S R17E	15, 22	20
AMC441767	MV44	Santa Cruz: 2017-01396		T22S R17E	15, 22	21
AMC441768	MV45	Santa Cruz: 2017-01397		T22S R17E	15, 22	22
AMC441769	MV46	Santa Cruz: 2017-01398		T22S R17E	14, 15, 22, 23	23
AMC441770	MV47	Santa Cruz: 2017-01399		T22S R17E	14, 23	24
AMC441771	MV48	Santa Cruz: 2017-01400		T22S R17E	14, 23	25
AMC441781	MV58	Santa Cruz: 2017-01410		T22S R17E	20	26
AMC441782	MV59	Santa Cruz: 2017-01411		T22S R17E	20	27
AMC441783	MV60	Santa Cruz: 2017-01412		T22S R17E	20, 21	28
AMC441784	MV61	Santa Cruz: 2017-01413		T22S R17E	21	29
AMC441785	MV62	Santa Cruz: 2017-01414		T22S R17E	21	30
AMC441786	MV63	Santa Cruz: 2017-01415		T22S R17E	21	31
AMC441787	MV64	Santa Cruz: 2017-01416		T22S R17E	21	32
AMC441788	MV65	Santa Cruz: 2017-01417		T22S R17E	21	33
AMC441789	MV66	Santa Cruz: 2017-01418		T22S R17E	21	34
AMC441790	MV67	Santa Cruz: 2017-01419		T22S R17E	21	35

AMC441791	MV68	Santa Cruz: 2017-01420		T22S R17E	21	36
AMC441792	MV69	Santa Cruz: 2017-01421		T22S R17E	21, 22	37
AMC441793	MV70	Santa Cruz: 2017-01422		T22S R17E	22	38
AMC441794	MV71	Santa Cruz: 2017-01423		T22S R17E	22	39
AMC441795	MV72	Santa Cruz: 2017-01424		T22S R17E	22	40
AMC441796	MV73	Santa Cruz: 2017-01425		T22S R17E	22	41
AMC441797	MV74	Santa Cruz: 2017-01426		T22S R17E	22	42
AMC441798	MV75	Santa Cruz: 2017-01427		T22S R17E	22	43
AMC441799	MV76	Santa Cruz: 2017-01428		T22S R17E	22	44
AMC441800	MV77	Santa Cruz: 2017-01429		T22S R17E	22	45
AMC441801	MV78	Santa Cruz: 2017-01430		T22S R17E	22, 23	46
AMC441802	MV79	Santa Cruz: 2017-01431		T22S R17E	23	47
AMC441803	MV80	Santa Cruz: 2017-01432		T22S R17E	23	48
AMC441804	MV81	Santa Cruz: 2017-01433		T22S R17E	23	49
AMC441805	MV82	Santa Cruz: 2017-01434		T22S R17E	23	50
AMC441806	MV83	Santa Cruz: 2017-01435		T22S R17E	23	51
AMC441807	MV84	Santa Cruz: 2017-01436		T22S R17E	23	52
AMC441808	MV85	Santa Cruz: 2017-01437		T22S R17E	23	53
AMC441816	MV93	Santa Cruz: 2017-01445		T22S R17E	20	54
AMC441817	MV94	Santa Cruz: 2017-01446		T22S R17E	20	55
AMC441818	MV95	Santa Cruz: 2017-01447		T22S R17E	20, 21	56
AMC441819	MV96	Santa Cruz: 2017-01448		T22S R17E	21	57



AMC441820	MV97	Santa Cruz: 2017-01449		T22S R17E	21	58
AMC441821	MV98	Santa Cruz: 2017-01450		T22S R17E	21	59
AMC441822	MV99	Santa Cruz: 2017-01451		T22S R17E	21	60
AMC441823	MV100	Santa Cruz: 2017-01452		T22S R17E	21	61
AMC441824	MV101	Santa Cruz: 2017-01453		T22S R17E	21	62
AMC441825	MV102	Santa Cruz: 2017-01454		T22S R17E	21	63
AMC441826	MV103	Santa Cruz: 2017-01455		T22S R17E	21	64
AMC441827	MV104	Santa Cruz: 2017-01456		T22S R17E	21, 22	65
AMC441828	MV105	Santa Cruz: 2017-01457		T22S R17E	22	66
AMC441829	MV106	Santa Cruz: 2017-01458		T22S R17E	22	67
AMC441830	MV107	Santa Cruz: 2017-01459		T22S R17E	22	68
AMC441831	MV108	Santa Cruz: 2017-01460		T22S R17E	22	69
AMC441832	MV109	Santa Cruz: 2017-01461		T22S R17E	22	70
AMC441833	MV110	Santa Cruz: 2017-01462		T22S R17E	22	71
AMC441834	MV111	Santa Cruz: 2017-01463		T22S R17E	22	72
AMC441835	MV112	Santa Cruz: 2017-01464		T22S R17E	22	73
AMC441836	MV113	Santa Cruz: 2017-01465		T22S R17E	22, 23	74
AMC441837	MV114	Santa Cruz: 2017-01466		T22S R17E	23	75
AMC441838	MV115	Santa Cruz: 2017-01467		T22S R17E	23	76
AMC441839	MV116	Santa Cruz: 2017-01468		T22S R17E	23	77
AMC441840	MV117	Santa Cruz: 2017-01469		T22S R17E	23	78
AMC441841	MV118	Santa Cruz: 2017-01470		T22S R17E	23	79

AMC441842	MV119	Santa Cruz: 2017-01471		T22S R17E	23	80
AMC441843	MV120	Santa Cruz: 2017-01472		T22S R17E	23	81
AMC441851	MV128	Santa Cruz: 2017-01480		T22S R17E	19	82
AMC441852	MV129	Santa Cruz: 2017-01481		T22S R17E	19	83
AMC441853	MV130	Santa Cruz: 2017-01482		T22S R17E	19	84
AMC441854	MV131	Santa Cruz: 2017-01483		T22S R17E	19	85
AMC441855	MV132	Santa Cruz: 2017-01484		T22S R17E	19	86
AMC441856	MV133	Santa Cruz: 2017-01485		T22S R17E	20	87
AMC441857	MV134	Santa Cruz: 2017-01486		T22S R17E	20	88
AMC441858	MV135	Santa Cruz: 2017-01487		T22S R17E	20	89
AMC441859	MV136	Santa Cruz: 2017-01488		T22S R17E	20	90
AMC441860	MV137	Santa Cruz: 2017-01489		T22S R17E	20	91
AMC441861	MV138	Santa Cruz: 2017-01490		T22S R17E	20	92
AMC441862	MV139	Santa Cruz: 2017-01491		T22S R17E	20	93
AMC441863	MV140	Santa Cruz: 2017-01492		T22S R17E	20	94
AMC441864	MV141	Santa Cruz: 2017-01493		T22S R17E	20	95
AMC441865	MV142	Santa Cruz: 2017-01494		T22S R17E	20, 21	96
AMC441866	MV143	Santa Cruz: 2017-01495		T22S R17E	21	97
AMC441867	MV144	Santa Cruz: 2017-01496		T22S R17E	21	98
AMC441868	MV145	Santa Cruz: 2017-01497		T22S R17E	21	99
AMC441869	MV146	Santa Cruz: 2017-01498		T22S R17E	21	100
AMC441870	MV147	Santa Cruz: 2017-01499		T22S R17E	21	101

AMC441871	MV148	Santa Cruz: 2017-01500		T22S R17E	21	102
AMC441872	MV149	Santa Cruz: 2017-01501		T22S R17E	21	103
AMC441873	MV150	Santa Cruz: 2017-01502		T22S R17E	21	104
AMC441874	MV151	Santa Cruz: 2017-01503		T22S R17E	21, 22	105
AMC441875	MV152	Santa Cruz: 2017-01504		T22S R17E	22	106
AMC441876	MV153	Santa Cruz: 2017-01505		T22S R17E	22	107
AMC441877	MV154	Santa Cruz: 2017-01506		T22S R17E	22	108
AMC441878	MV155	Santa Cruz: 2017-01507		T22S R17E	22	109
AMC441879	MV156	Santa Cruz: 2017-01508		T22S R17E	22	110
AMC441880	MV157	Santa Cruz: 2017-01509		T22S R17E	22	111
AMC441881	MV158	Santa Cruz: 2017-01510		T22S R17E	22	112
AMC441882	MV159	Santa Cruz: 2017-01511		T22S R17E	22	113
AMC441883	MV160	Santa Cruz: 2017-01512		T22S R17E	22, 23	114
AMC441884	MV161	Santa Cruz: 2017-01513		T22S R17E	23	115
AMC441885	MV162	Santa Cruz: 2017-01514		T22S R17E	23	116
AMC441886	MV163	Santa Cruz: 2017-01515		T22S R17E	23	117
AMC441887	MV164	Santa Cruz: 2017-01516		T22S R17E	23	118
AMC441888	MV165	Santa Cruz: 2017-01517		T22S R17E	23	119
AMC441889	MV166	Santa Cruz: 2017-01518		T22S R17E	23	120
AMC441898	MV175	Santa Cruz: 2017-01527		T22S R17E	19, 30	121
AMC441899	MV176	Santa Cruz: 2017-01528		T22S R17E	19, 30	122
AMC441900	MV177	Santa Cruz: 2017-01529		T22S R17E	19, 30	123

AMC441901	MV178	Santa Cruz: 2017-01530		T22S R17E	19, 30	124
AMC441902	MV179	Santa Cruz: 2017-01531		T22S R17E	19, 30	125
AMC441903	MV180	Santa Cruz: 2017-01532		T22S R17E	20, 29	126
AMC441904	MV181	Santa Cruz: 2017-01533		T22S R17E	20, 29	127
AMC441905	MV182	Santa Cruz: 2017-01534		T22S R17E	20, 29	128
AMC441906	MV183	Santa Cruz: 2017-01535		T22S R17E	20, 29	129
AMC441907	MV184	Santa Cruz: 2017-01536		T22S R17E	20, 29	130
AMC441908	MV185	Santa Cruz: 2017-01537		T22S R17E	20, 29	131
AMC441909	MV186	Santa Cruz: 2017-01538		T22S R17E	20, 29	132
AMC441910	MV187	Santa Cruz: 2017-01539		T22S R17E	20, 29	133
AMC441911	MV188	Santa Cruz: 2017-01540		T22S R17E	20, 29	134
AMC441912	MV189	Santa Cruz: 2017-01541		T22S R17E	20, 21, 28, 29	135
AMC441913	MV190	Santa Cruz: 2017-01542		T22S R17E	21, 28	136
AMC441914	MV191	Santa Cruz: 2017-01543		T22S R17E	21, 28	137
AMC441915	MV192	Santa Cruz: 2017-01544		T22S R17E	21, 28	138
AMC441916	MV193	Santa Cruz: 2017-01545		T22S R17E	21, 28	139
AMC441917	MV194	Santa Cruz: 2017-01546		T22S R17E	21, 28	140
AMC441918	MV195	Santa Cruz: 2017-01547		T22S R17E	21, 28	141
AMC441919	MV196	Santa Cruz: 2017-01548		T22S R17E	21, 28	142
AMC441920	MV197	Santa Cruz: 2017-01549		T22S R17E	21, 28	143
AMC441921	MV198	Santa Cruz: 2017-01550		T22S R17E	21, 22, 27, 28	144
AMC441922	MV199	Santa Cruz: 2017-01551		T22S R17E	22	145

AMC441923	MV200	Santa Cruz: 2017-01552		T22S R17E	22	146
AMC441924	MV201	Santa Cruz: 2017-01553		T22S R17E	22, 27	147
AMC441925	MV202	Santa Cruz: 2017-01554		T22S R17E	22, 27	148
AMC441926	MV203	Santa Cruz: 2017-01555		T22S R17E	22, 27	149
AMC441927	MV204	Santa Cruz: 2017-01556		T22S R17E	22, 27	150
AMC441928	MV205	Santa Cruz: 2017-01557		T22S R17E	22, 27	151
AMC441929	MV206	Santa Cruz: 2017-01558		T22S R17E	22, 27	152
AMC441930	MV207	Santa Cruz: 2017-01559		T22S R17E	22, 23, 26, 27	153
AMC441931	MV208	Santa Cruz: 2017-01560		T22S R17E	23, 26	154
AMC441932	MV209	Santa Cruz: 2017-01561		T22S R17E	23, 26	155
AMC441933	MV210	Santa Cruz: 2017-01562		T22S R17E	23, 26	156
AMC441934	MV211	Santa Cruz: 2017-01563		T22S R17E	23, 26	157
AMC441935	MV212	Santa Cruz: 2017-01564		T22S R17E	23, 26	158
AMC441936	MV213	Santa Cruz: 2017-01565		T22S R17E	23, 26	159
AMC441945	MV222	Santa Cruz: 2017-01574		T22S R17E	30	160
AMC441946	MV223	Santa Cruz: 2017-01575		T22S R17E	30	161
AMC441947	MV224	Santa Cruz: 2017-01576		T22S R17E	30	162
AMC441948	MV225	Santa Cruz: 2017-01577		T22S R17E	30	163
AMC441949	MV226	Santa Cruz: 2017-01578		T22S R17E	30	164
AMC441950	MV227	Santa Cruz: 2017-01579		T22S R17E	29	165
AMC441951	MV228	Santa Cruz: 2017-01580		T22S R17E	29	166
AMC441952	MV229	Santa Cruz: 2017-01581		T22S R17E	29	167

AMC441953	MV230	Santa Cruz: 2017-01582		T22S R17E	29	168
AMC441954	MV231	Santa Cruz: 2017-01583		T22S R17E	29	169
AMC441955	MV232	Santa Cruz: 2017-01584		T22S R17E	29	170
AMC441956	MV233	Santa Cruz: 2017-01585		T22S R17E	29	171
AMC441957	MV234	Santa Cruz: 2017-01586		T22S R17E	29	172
AMC441958	MV235	Santa Cruz: 2017-01587		T22S R17E	29	173
AMC441959	MV236	Santa Cruz: 2017-01588		T22S R17E	28, 29	174
AMC441960	MV237	Santa Cruz: 2017-01589		T22S R17E	28	175
AMC441961	MV238	Santa Cruz: 2017-01590		T22S R17E	28	176
AMC441962	MV239	Santa Cruz: 2017-01591		T22S R17E	28	177
AMC441963	MV240	Santa Cruz: 2017-01592		T22S R17E	28	178
AMC441964	MV241	Santa Cruz: 2017-01593		T22S R17E	28	179
AMC441965	MV242	Santa Cruz: 2017-01594		T22S R17E	28	180
AMC441966	MV243	Santa Cruz: 2017-01595		T22S R17E	28	181
AMC441967	MV244	Santa Cruz: 2017-01596		T22S R17E	27	182
AMC441968	MV245	Santa Cruz: 2017-01597		T22S R17E	27	183
AMC441969	MV246	Santa Cruz: 2017-01598		T22S R17E	27	184
AMC441970	MV247	Santa Cruz: 2017-01599		T22S R17E	27	185
AMC441971	MV248	Santa Cruz: 2017-01600		T22S R17E	27	186
AMC441972	MV249	Santa Cruz: 2017-01601		T22S R17E	27	187
AMC441973	MV250	Santa Cruz: 2017-01602		T22S R17E	26, 27	188
AMC441974	MV251	Santa Cruz: 2017-01603		T22S R17E	26	189

AMC441975	MV252	Santa Cruz: 2017-01604		T22S R17E	26	190
AMC441976	MV253	Santa Cruz: 2017-01605		T22S R17E	26	191
AMC441977	MV254	Santa Cruz: 2017-01606		T22S R17E	26	192
AMC441978	MV255	Santa Cruz: 2017-01607		T22S R17E	26	193
AMC441979	MV256	Santa Cruz: 2017-01608		T22S R17E	26	194
AMC441987	MV264	Santa Cruz: 2017-01616		T22S R17E	30	195
AMC441988	MV265	Santa Cruz: 2017-01617		T22S R17E	30	196
AMC441989	MV266	Santa Cruz: 2017-01618		T22S R17E	29	197
AMC441990	MV267	Santa Cruz: 2017-01619		T22S R17E	29	198
AMC441991	MV268	Santa Cruz: 2017-01620		T22S R17E	29	199
AMC441992	MV269	Santa Cruz: 2017-01621		T22S R17E	29	200
AMC441993	MV270	Santa Cruz: 2017-01622		T22S R17E	29	201
AMC441994	MV271	Santa Cruz: 2017-01623		T22S R17E	29	202
AMC441995	MV272	Santa Cruz: 2017-01624		T22S R17E	29	203
AMC441996	MV273	Santa Cruz: 2017-01625		T22S R17E	29	204
AMC441997	MV274	Santa Cruz: 2017-01626		T22S R17E	29	205
AMC441998	MV275	Santa Cruz: 2017-01627		T22S R17E	28, 29	206
AMC441999	MV276	Santa Cruz: 2017-01628		T22S R17E	28	207
AMC442000	MV277	Santa Cruz: 2017-01629		T22S R17E	28	208
AMC442001	MV278	Santa Cruz: 2017-01630		T22S R17E	28	209
AMC442002	MV279	Santa Cruz: 2017-01631		T22S R17E	28	210
AMC442003	MV280	Santa Cruz: 2017-01632		T22S R17E	28	211

AMC442004	MV281	Santa Cruz: 2017-01633		T22S R17E	28	212
AMC442005	MV282	Santa Cruz: 2017-01634		T22S R17E	28	213
AMC442006	MV283	Santa Cruz: 2017-01635		T22S R17E	28	214
AMC442007	MV284	Santa Cruz: 2017-01636		T22S R17E	27, 28	215
AMC442008	MV285	Santa Cruz: 2017-01637		T22S R17E	27	216
AMC442009	MV286	Santa Cruz: 2017-01638		T22S R17E	27	217
AMC442010	MV287	Santa Cruz: 2017-01639		T22S R17E	27	218
AMC442011	MV288	Santa Cruz: 2017-01640		T22S R17E	27	219
AMC442012	MV289	Santa Cruz: 2017-01641		T22S R17E	27	220
AMC442013	MV290	Santa Cruz: 2017-01642		T22S R17E	27	221
AMC442014	MV291	Santa Cruz: 2017-01643		T22S R17E	27	222
AMC442015	MV292	Santa Cruz: 2017-01644		T22S R17E	27	223
AMC442016	MV293	Santa Cruz: 2017-01645		T22S R17E	26, 27	224
AMC442017	MV294	Santa Cruz: 2017-01646		T22S R17E	26	225
AMC442018	MV295	Santa Cruz: 2017-01647		T22S R17E	26	226
AMC442019	MV296	Santa Cruz: 2017-01648		T22S R17E	26	227
AMC442020	MV297	Santa Cruz: 2017-01649		T22S R17E	26	228
AMC442021	MV298	Santa Cruz: 2017-01650		T22S R17E	26	229
AMC442022	MV299	Santa Cruz: 2017-01651		T22S R17E	26	230
AMC442174	MV569	Santa Cruz: 2017-01803		T22S R17E	15	231
AMC442175	MV570	Santa Cruz: 2017-01804		T22S R17E	15	232
AMC442176	MV571	Santa Cruz: 2017-01805		T22S R17E	15	233



AMC442177	MV572	Santa Cruz: 2017-01806		T22S R17E	15	234
AMC442178	MV573	Santa Cruz: 2017-01807		T22S R17E	15	235
AMC442179	MV574	Santa Cruz: 2017-01808		T22S R17E	15	236
AMC447212	MV451	Santa Cruz: 2017-08320		T22S R17E	7	237
AMC447213	MV452	Santa Cruz: 2017-08321		T22S R17E	7	238
AMC447214	MV453	Santa Cruz: 2017-08322		T22S R17E	7	239
AMC447215	MV454	Santa Cruz: 2017-08323		T22S R17E	7	240
AMC447216	MV455	Santa Cruz: 2017-08324		T22S R17E	7, 8	241
AMC447217	MV456	Santa Cruz: 2017-08325		T22S R17E	8	242
AMC447218	MV457	Santa Cruz: 2017-08326		T22S R17E	8	243
AMC447219	MV458	Santa Cruz: 2017-08327		T22S R17E	8	244
AMC447220	MV459	Santa Cruz: 2017-08328		T22S R17E	8	245
AMC447221	MV460	Santa Cruz: 2017-08329		T22S R17E	8	246
AMC447222	MV461	Santa Cruz: 2017-08330		T22S R17E	8	247
AMC447223	MV462	Santa Cruz: 2017-08331		T22S R17E	8	248
AMC447224	MV463	Santa Cruz: 2017-08332		T22S R17E	8	249
AMC447225	MV464	Santa Cruz: 2017-08333		T22S R17E	8, 9	250
AMC447226	MV465	Santa Cruz: 2017-08334		T22S R17E	9	251
AMC447227	MV466	Santa Cruz: 2017-08335		T22S R17E	9	252
AMC447228	MV467	Santa Cruz: 2017-08336		T22S R17E	9	253
AMC447229	MV468	Santa Cruz: 2017-08337		T22S R17E	9	254
AMC447230	MV469	Santa Cruz: 2017-08338		T22S R17E	9	255

AMC447231	MV470	Santa Cruz: 2017-08339	T22S R17E	9	256
AMC447232	MV471	Santa Cruz: 2017-08340	T22S R17E	9	257
AMC447233	MV472	Santa Cruz: 2017-08341	T22S R17E	9	258
AMC447234	MV473	Santa Cruz: 2017-08342	T22S R17E	10, 9	259
AMC447235	MV474	Santa Cruz: 2017-08343	T22S R17E	10	260
AMC447236	MV475	Santa Cruz: 2017-08344	T22S R17E	10	261
AMC447237	MV476	Santa Cruz: 2017-08345	T22S R17E	10	262
AMC447238	MV477	Santa Cruz: 2017-08346	T22S R17E	10	263
AMC447239	MV478	Santa Cruz: 2017-08347	T22S R17E	10	264
AMC447240	MV479	Santa Cruz: 2017-08348	T22S R17E	10	265
AMC447241	MV480	Santa Cruz: 2017-08349	T22S R17E	10, 15	266
AMC447242	MV481	Santa Cruz: 2017-08350	T22S R17E	10, 15	267
AMC447243	MV482	Santa Cruz: 2017-08351	T22S R17E	10, 15	268
AMC447244	MV483	Santa Cruz: 2017-08352	T22S R17E	10, 15	269
AMC447245	MV484	Santa Cruz: 2017-08353	T22S R17E	15	270
AMC447246	MV485	Santa Cruz: 2017-08354	T22S R17E	10, 9	271
AMC447247	MV486	Santa Cruz: 2017-08355	T22S R17E	16, 9	272
AMC447248	MV487	Santa Cruz: 2017-08356	T22S R17E	16, 9	273
AMC447249	MV488	Santa Cruz: 2017-08357	T22S R17E	16, 9	274
AMC447250	MV489	Santa Cruz: 2017-08358	T22S R17E	16, 9	275
AMC447251	MV490	Santa Cruz: 2017-08359	T22S R17E	16, 9	276
AMC447252	MV491	Santa Cruz: 2017-08360	T22S R17E	16, 9	277

AMC447253	MV492	Santa Cruz: 2017-08361		T22S R17E	16, 9	278
AMC447254	MV493	Santa Cruz: 2017-08362		T22S R17E	16, 9	279
AMC447255	MV494	Santa Cruz: 2017-08363		T22S R17E	16, 17, 8, 9	280
AMC447256	MV495	Santa Cruz: 2017-08364		T22S R17E	17, 8	281
AMC447257	MV496	Santa Cruz: 2017-08365		T22S R17E	17, 8	282
AMC447258	MV497	Santa Cruz: 2017-08366		T22S R17E	17, 8	283
AMC447259	MV498	Santa Cruz: 2017-08367		T22S R17E	17, 8	284
AMC447260	MV499	Santa Cruz: 2017-08368		T22S R17E	17, 8	285
AMC447261	MV500	Santa Cruz: 2017-08369		T22S R17E	17, 8	286
AMC447262	MV501	Santa Cruz: 2017-08370		T22S R17E	17, 8	287
AMC447263	MV502	Santa Cruz: 2017-08371		T22S R17E	17, 8	288
AMC447264	MV503	Santa Cruz: 2017-08372		T22S R17E	17, 18, 7, 8	289
AMC447265	MV504	Santa Cruz: 2017-08373		T22S R17E	18, 7	290
AMC447266	MV505	Santa Cruz: 2017-08374		T22S R17E	18, 7	291
AMC447267	MV506	Santa Cruz: 2017-08375		T22S R17E	18, 7	292
AMC447268	MV507	Santa Cruz: 2017-08376		T22S R17E	18, 7	293
AMC447269	MV508	Santa Cruz: 2017-08377		T22S R17E	18	294
AMC447270	MV509	Santa Cruz: 2017-08378		T22S R17E	18	295
AMC447271	MV510	Santa Cruz: 2017-08379		T22S R17E	18	296
AMC447272	MV511	Santa Cruz: 2017-08380		T22S R17E	18	297
AMC447273	MV512	Santa Cruz: 2017-08381		T22S R17E	17, 18	298
AMC447274	MV513	Santa Cruz: 2017-08382		T22S R17E	17	299

AMC447275	MV514	Santa Cruz: 2017-08383		T22S R17E	17	300
AMC447276	MV515	Santa Cruz: 2017-08384		T22S R17E	17	301
AMC447277	MV516	Santa Cruz: 2017-08385		T22S R17E	17	302
AMC447278	MV517	Santa Cruz: 2017-08386		T22S R17E	17	303
AMC447279	MV518	Santa Cruz: 2017-08387		T22S R17E	17	304
AMC447280	MV519	Santa Cruz: 2017-08388		T22S R17E	17	305
AMC447281	MV520	Santa Cruz: 2017-08389		T22S R17E	17	306
AMC447282	MV521	Santa Cruz: 2017-08390		T22S R17E	16, 17	307
AMC447283	MV522	Santa Cruz: 2017-08391		T22S R17E	16	308
AMC447284	MV523	Santa Cruz: 2017-08392		T22S R17E	16	309
AMC447285	MV524	Santa Cruz: 2017-08393		T22S R17E	16	310
AMC447286	MV525	Santa Cruz: 2017-08394		T22S R17E	16	311
AMC447287	MV526	Santa Cruz: 2017-08395		T22S R17E	16	312
AMC447288	MV527	Santa Cruz: 2017-08396		T22S R17E	16	313
AMC447289	MV528	Santa Cruz: 2017-08397		T22S R17E	16	314
AMC447290	MV529	Santa Cruz: 2017-08398		T22S R17E	15, 16	315
AMC447291	MV530	Santa Cruz: 2017-08399		T22S R17E	15	316
AMC447292	MV536	Santa Cruz: 2017-08400		T22S R17E	15, 16	317
AMC447293	MV537	Santa Cruz: 2017-08401		T22S R17E	16	318
AMC447294	MV539	Santa Cruz: 2017-08402		T22S R17E	16	319
AMC447295	MV540	Santa Cruz: 2017-08403		T22S R17E	16	320
AMC447296	MV541	Santa Cruz: 2017-08404		T22S R17E	16	321

AMC447297	MV542	Santa Cruz: 2017-08405		T22S R17E	16	322
AMC447298	MV543	Santa Cruz: 2017-08406		T22S R17E	16	323
AMC447299	MV544	Santa Cruz: 2017-08407		T22S R17E	16	324
AMC447300	MV545	Santa Cruz: 2017-08408		T22S R17E	16	325
AMC447301	MV546	Santa Cruz: 2017-08409		T22S R17E	16, 17	326
AMC447302	MV547	Santa Cruz: 2017-08410		T22S R17E	17	327
AMC447303	MV548	Santa Cruz: 2017-08411		T22S R17E	17	328
AMC447304	MV549	Santa Cruz: 2017-08412		T22S R17E	17	329
AMC447305	MV550	Santa Cruz: 2017-08413		T22S R17E	17	330
AMC447306	MV551	Santa Cruz: 2017-08414		T22S R17E	17	331
AMC447307	MV552	Santa Cruz: 2017-08415		T22S R17E	17	332
AMC447308	MV553	Santa Cruz: 2017-08416		T22S R17E	17	333
AMC447309	MV554	Santa Cruz: 2017-08417		T22S R17E	17	334
AMC447310	MV555	Santa Cruz: 2017-08418		T22S R17E	17, 18	335
AMC447311	MV556	Santa Cruz: 2017-08419		T22S R17E	18	336
AMC447312	MV557	Santa Cruz: 2017-08420		T22S R17E	18	337
AMC447313	MV558	Santa Cruz: 2017-08421		T22S R17E	18	338
AMC447314	MV559	Santa Cruz: 2017-08422		T22S R17E	18	339
AMC447315	MV560	Santa Cruz: 2017-08423		T22S R17E	18, 19	340
AMC447316	MV561	Santa Cruz: 2017-08424		T22S R17E	18, 19	341
AMC447317	MV562	Santa Cruz: 2017-08425		T22S R17E	18, 19	342
AMC447318	MV563	Santa Cruz: 2017-08426		T22S R17E	18, 19	343

AMC447319	MV564	Santa Cruz: 2017-08427		T22S R17E	17, 18, 19, 20	344
AMC447320	MV565	Santa Cruz: 2017-08428		T22S R17E	17, 20	345
AMC447321	MV566	Santa Cruz: 2017-08429		T22S R17E	17, 20	346
AMC447322	MV567	Santa Cruz: 2017-08430		T22S R17E	17, 20	347
AMC447323	MV568	Santa Cruz: 2017-08431		T22S R17E	17, 20	348
AMC447324	MV575	Santa Cruz: 2017-08432		T22S R17E	16, 21	349
AMC447325	MV576	Santa Cruz: 2017-08433		T22S R17E	16, 21	350
AMC447326	MV577	Santa Cruz: 2017-08434		T22S R17E	16, 21	351
AMC447327	MV578	Santa Cruz: 2017-08435		T22S R17E	16, 21	352
AMC447328	MV579	Santa Cruz: 2017-08436		T22S R17E	16, 21	353
AMC447329	MV580	Santa Cruz: 2017-08437		T22S R17E	16, 21	354
AMC447330	MV581	Santa Cruz: 2017-08438		T22S R17E	16, 21	355
AMC447331	MV582	Santa Cruz: 2017-08439		T22S R17E	16, 21	356
AMC447332	MV583	Santa Cruz: 2017-08440		T22S R17E	15, 16, 21, 22	357
AMC447333	MV584	Santa Cruz: 2017-08441		T22S R17E	20	358
AMC447334	MV585	Santa Cruz: 2017-08442		T22S R17E	20	359
AMC447335	MV586	Santa Cruz: 2017-08443		T22S R17E	20	360
AMC447336	MV587	Santa Cruz: 2017-08444		T22S R17E	20	361
AMC447337	MV588	Santa Cruz: 2017-08445		T22S R17E	20	362
AMC447338	MV589	Santa Cruz: 2017-08446		T22S R17E	20	363
AMC447339	MV590	Santa Cruz: 2017-08447		T22S R17E	19, 20	364
AMC447340	MV591	Santa Cruz: 2017-08448		T22S R17E	19	365

AMC447341	MV592	Santa Cruz: 2017-08449		T22S R17E	19	366
AMC447342	MV593	Santa Cruz: 2017-08450		T22S R17E	19	367
AMC447343	MV594	Santa Cruz: 2017-08451		T22S R17E	19	368
AMC447344	MV595	Santa Cruz: 2017-08452		T22S R17E	19	369
AMC447345	MV596	Santa Cruz: 2017-08453		T22S R17E	19	370
AMC447346	MV597	Santa Cruz: 2017-08454		T22S R17E	19	371
AMC447347	MV598	Santa Cruz: 2017-08455		T22S R17E	19	372
AMC447348	MV599	Santa Cruz: 2017-08456		T22S R17E	19	373
AMC447349	MV600	Santa Cruz: 2017-08457		T22S R17E	19	374
AMC447350	MV601	Santa Cruz: 2017-08458		T22S R17E	19, 20	375
AMC447351	MV602	Santa Cruz: 2017-08459		T22S R17E	20	376
AMC447352	MV603	Santa Cruz: 2017-08460		T22S R17E	20	377
AMC447353	MV604	Santa Cruz: 2017-08461		T22S R17E	20	378
AMC447354	MV605	Santa Cruz: 2017-08462		T22S R17E	20	379
AMC447355	MV606	Santa Cruz: 2017-08463		T22S R17E	20	380
AMC447356	MV607	Santa Cruz: 2017-08464		T22S R17E	20	381
AMC447357	MV700	Santa Cruz: 2017-08465		T22S R17E	17, 20	382
AMC447358	MV701	Santa Cruz: 2017-08466		T22S R17E	17, 20	383
AMC447359	MV702	Santa Cruz: 2017-08467		T22S R17E	17, 20	384
AMC447360	MV703	Santa Cruz: 2017-08468		T22S R17E	17, 20	385
AMC447361	MV704	Santa Cruz: 2017-08469		T22S R17E	16, 17, 20, 21	386
AMC447362	MV705	Santa Cruz: 2017-08470		T22S R17E	16, 21	387

AMC448623	MV028R	Santa Cruz: 2017-09421		T22S R17E	14	388
AMC448624	MV049R	Santa Cruz: 2017-09422		T22S R17E	14, 23	389
AMC448625	MV050R	Santa Cruz: 2017-09423		T22S R17E	14, 23	390
<b>Total Claims On This Exhibit A: 390</b>						



Attached to Kennecott Exploration Company name change for the following group of unpatented lode mining claims in Pinal County, State of Arizona, further described as:

Exhibit A

Group Name: Resolution Brownfields RB001 - RB083 (83)

Project: Resolution Brownfields

Number of Claims: 83

Meridian: Gila and Salt River Meridian

BLM #	Name	Original Doc # Book & Page	Amended Doc # Book & Page	Township & Range	Section	#
AMC443017	RB001	Pinal: 2017-018972		T2S R13E	33	1
AMC443018	RB002	Pinal: 2017-018973		T2S R13E	33	2
AMC443019	RB003	Pinal: 2017-018974		T2S R13E	33	3
AMC443020	RB004	Pinal: 2017-018975		T2S R13E	33	4
AMC443021	RB005	Pinal: 2017-018976		T2S R13E	33	5
AMC443022	RB006	Pinal: 2017-018977		T2S R13E	33	6
AMC443023	RB007	Pinal: 2017-018978		T2S R13E	33	7
AMC443024	RB008	Pinal: 2017-018979		T2S R13E	33	8
AMC443025	RB009	Pinal: 2017-018980		T2S R13E	33	9
AMC443026	RB010	Pinal: 2017-018981		T2S R13E	33	10
AMC443027	RB011	Pinal: 2017-018982		T2S R13E	33	11
AMC443028	RB012	Pinal: 2017-018983		T2S R13E	33	12
AMC443029	RB013	Pinal: 2017-018984		T2S R13E	33	13
AMC443030	RB014	Pinal: 2017-018985		T2S R13E	33	14

AMC443031	RB015	Pinal: 2017-018986		T2S R13E	33	15
AMC443032	RB016	Pinal: 2017-018987		T2S R13E	33	16
AMC443033	RB017	Pinal: 2017-018988		T2S R13E	33	17
AMC443034	RB018	Pinal: 2017-018989		T2S R13E	33	18
AMC443035	RB019	Pinal: 2017-018990		T2S R13E	33	19
AMC443036	RB020	Pinal: 2017-018991		T2S R13E	33	20
AMC443037	RB021	Pinal: 2017-018992		T2S R13E	33	21
AMC443038	RB022	Pinal: 2017-018993		T2S R13E	33	22
AMC443039	RB023	Pinal: 2017-018994		T2S R13E	33	23
AMC443040	RB024	Pinal: 2017-018995		T2S R13E	33	24
AMC443041	RB025	Pinal: 2017-018996		T2S R13E	33	25
AMC443042	RB026	Pinal: 2017-018997		T2S R13E	33	26
AMC443043	RB027	Pinal: 2017-018998		T2S R13E	33	27
AMC443044	RB028	Pinal: 2017-018999		T2S R13E	33	28
AMC443045	RB029	Pinal: 2017-019000		T2S R13E	33	29
AMC443046	RB030	Pinal: 2017-019001		T2S R13E	33	30
AMC443047	RB031	Pinal: 2017-019002		T2S R13E	33	31
AMC443048	RB032	Pinal: 2017-019003		T2S R13E	33	32
AMC443049	RB033	Pinal: 2017-019004		T2S R13E	33	33
AMC443050	RB034	Pinal: 2017-019005		T2S R13E	33	34
AMC443051	RB035	Pinal: 2017-019006		T2S R13E	33	35
AMC443052	RB036	Pinal: 2017-019007		T2S R13E	33	36

AMC443053	RB037	Pinal: 2017-019008		T2S R13E	27	37
AMC443054	RB038	Pinal: 2017-019009		T2S R13E	27	38
AMC443055	RB039	Pinal: 2017-019010		T2S R13E	27	39
AMC443056	RB040	Pinal: 2017-019011		T2S R13E	27	40
AMC443057	RB041	Pinal: 2017-019012		T2S R13E	27	41
AMC443058	RB042	Pinal: 2017-019013		T2S R13E	27	42
AMC443059	RB043	Pinal: 2017-019014		T2S R13E	27	43
AMC443060	RB044	Pinal: 2017-019015		T2S R13E	27	44
AMC443061	RB045	Pinal: 2017-019016		T2S R13E	27	45
AMC443062	RB046	Pinal: 2017-019017		T2S R13E	27	46
AMC443063	RB047	Pinal: 2017-019018		T2S R13E	27	47
AMC443064	RB048	Pinal: 2017-019019		T2S R13E	27	48
AMC443065	RB049	Pinal: 2017-019020		T2S R13E	27	49
AMC443066	RB050	Pinal: 2017-019021		T2S R13E	27	50
AMC443067	RB051	Pinal: 2017-019022		T2S R13E	27	51
AMC443068	RB052	Pinal: 2017-019023		T2S R13E	27	52
AMC443069	RB053	Pinal: 2017-019024		T2S R13E	27	53
AMC443070	RB054	Pinal: 2017-019025		T2S R13E	27	54
AMC443071	RB055	Pinal: 2017-019026		T2S R13E	27	55
AMC443072	RB056	Pinal: 2017-019027		T2S R13E	27	56
AMC443073	RB057	Pinal: 2017-019028		T2S R13E	27	57
AMC443074	RB058	Pinal: 2017-019029		T2S R13E	27	58

AMC443075	RB059	Pinal: 2017-019030		T2S R13E	27	59
AMC443076	RB060	Pinal: 2017-019031		T2S R13E	27	60
AMC443077	RB061	Pinal: 2017-019032		T2S R13E	27	61
AMC443078	RB062	Pinal: 2017-019033		T2S R13E	27	62
AMC443079	RB063	Pinal: 2017-019034		T2S R13E	27	63
AMC443080	RB064	Pinal: 2017-019035		T2S R13E	26, 27	64
AMC443081	RB065	Pinal: 2017-019036		T2S R13E	26	65
AMC443082	RB066	Pinal: 2017-019037		T2S R13E	26	66
AMC443083	RB067	Pinal: 2017-019038		T2S R13E	27	67
AMC443084	RB068	Pinal: 2017-019039		T2S R13E	27	68
AMC443085	RB069	Pinal: 2017-019040		T2S R13E	26, 27	69
AMC443086	RB070	Pinal: 2017-019041		T2S R13E	26	70
AMC443087	RB071	Pinal: 2017-019042		T2S R13E	26	71
AMC443088	RB072	Pinal: 2017-019043		T2S R13E	26	72
AMC443089	RB073	Pinal: 2017-019044		T2S R13E	26	73
AMC443090	RB074	Pinal: 2017-019045		T2S R13E	26	74
AMC443091	RB075	Pinal: 2017-019046		T2S R13E	26	75
AMC443092	RB076	Pinal: 2017-019047		T2S R13E	26	76
AMC443093	RB077	Pinal: 2017-019048		T2S R13E	26	77
AMC443094	RB078	Pinal: 2017-019049		T2S R13E	26	78
AMC443095	RB079	Pinal: 2017-019050		T2S R13E	25, 26	79
AMC443096	RB080	Pinal: 2017-019051		T2S R13E	25	80

AMC443097	RB081	Pinal: 2017-019052		T2S R13E	25	81
AMC443098	RB082	Pinal: 2017-019053		T2S R13E	25	82
AMC443099	RB083	Pinal: 2017-019054		T2S R13E	25	83
<b>Total Claims On This Exhibit A: 83</b>						

Attached to Kennecott Exploration Company name change for the following group of unpatented lode mining claims in Greenlee County, State of Arizona, further described as:

Exhibit A

Group Name: Steeple Rock, AZ SR0001 et al

Project: Steeple Rock

Number of Claims: 157

Meridian: Gila and Salt River Meridian *OK*

BLM #	Name	Original Doc # Book & Page	Amended Doc # Book & Page	Township & Range	Section	#
AMC439973	SR0001	Greenlee: 2016-00828		T7S R32E	15	1
AMC439974	SR0002	Greenlee: 2016-00829		T7S R32E	15	2
AMC439975	SR0003	Greenlee: 2016-00830		T7S R32E	15	3
AMC439976	SR0004	Greenlee: 2016-00831		T7S R32E	15	4
AMC439977	SR0005	Greenlee: 2016-00832		T7S R32E	15	5
AMC439978	SR0006	Greenlee: 2016-00833		T7S R32E	15	6
AMC439979	SR0007	Greenlee: 2016-00834		T7S R32E	15	7
AMC439980	SR0008	Greenlee: 2016-00835		T7S R32E	15	8
AMC439981	SR0009	Greenlee: 2016-00836		T7S R32E	15	9
AMC439982	SR0010	Greenlee: 2016-00837		T7S R32E	15	10
AMC439983	SR0011	Greenlee: 2016-00838		T7S R32E	15	11
AMC439984	SR0012	Greenlee: 2016-00839		T7S R32E	15	12
AMC439985	SR0013	Greenlee: 2016-00840		T7S R32E	15	13
AMC439986	SR0014	Greenlee: 2016-00841		T7S R32E	15	14

AMC439987	SR0015	Greenlee: 2016-00842		T7S R32E	15	15
AMC439988	SR0016	Greenlee: 2016-00843		T7S R32E	15	16
AMC439989	SR0017	Greenlee: 2016-00844		T7S R32E	15	17
AMC439990	SR0018	Greenlee: 2016-00845		T7S R32E	15	18
AMC439991	SR0019	Greenlee: 2016-00846		T7S R32E	15	19
AMC439992	SR0020	Greenlee: 2016-00847		T7S R32E	15	20
AMC439993	SR0021	Greenlee: 2016-00848		T7S R32E	15	21
AMC439994	SR0022	Greenlee: 2016-00849		T7S R32E	15	22
AMC439995	SR0023	Greenlee: 2016-00850		T7S R32E	10	23
AMC439996	SR0024	Greenlee: 2016-00851		T7S R32E	10	24
AMC439997	SR0025	Greenlee: 2016-00852		T7S R32E	10	25
AMC439998	SR0026	Greenlee: 2016-00853		T7S R32E	10	26
AMC439999	SR0027	Greenlee: 2016-00854		T7S R32E	10	27
AMC440000	SR0028	Greenlee: 2016-00855		T7S R32E	10	28
AMC440001	SR0029	Greenlee: 2016-00856		T7S R32E	10	29
AMC440002	SR0030	Greenlee: 2016-00857		T7S R32E	10	30
AMC440003	SR0031	Greenlee: 2016-00858		T7S R32E	10	31
AMC440004	SR0032	Greenlee: 2016-00859		T7S R32E	10	32
AMC440005	SR0033	Greenlee: 2016-00860		T7S R32E	10	33
AMC440006	SR0034	Greenlee: 2016-00861		T7S R32E	10	34
AMC440007	SR0035	Greenlee: 2016-00862		T7S R32E	10	35
AMC440008	SR0036	Greenlee: 2016-00863		T7S R32E	10	36
AMC440009	SR0037	Greenlee: 2016-00864		T7S R32E	10	37

AMC440010	SR0038	Greenlee: 2016-00865		T7S R32E	10	38
AMC440011	SR0039	Greenlee: 2016-00866		T7S R32E	10	39
AMC440012	SR0040	Greenlee: 2016-00867		T7S R32E	10	40
AMC440013	SR0041	Greenlee: 2016-00868		T6S R32E	15	41
AMC440014	SR0042	Greenlee: 2016-00869		T6S R32E	15	42
AMC440015	SR0043	Greenlee: 2016-00870		T6S R32E	15	43
AMC440016	SR0044	Greenlee: 2016-00871		T6S R32E	15	44
AMC440017	SR0045	Greenlee: 2016-00872		T6S R32E	15	45
AMC440018	SR0046	Greenlee: 2016-00873		T6S R32E	15	46
AMC440019	SR0047	Greenlee: 2016-00874		T6S R32E	15	47
AMC440020	SR0048	Greenlee: 2016-00875		T6S R32E	15	48
AMC440021	SR0049	Greenlee: 2016-00876		T6S R32E	15	49
AMC440022	SR0050	Greenlee: 2016-00877		T6S R32E	15	50
AMC440023	SR0051	Greenlee: 2016-00878		T6S R32E	15	51
AMC440024	SR0052	Greenlee: 2016-00879		T6S R32E	15	52
AMC440025	SR0053	Greenlee: 2016-00880		T6S R32E	15	53
AMC440026	SR0054	Greenlee: 2016-00881		T6S R32E	15	54
AMC440027	SR0055	Greenlee: 2016-00882		T6S R32E	15	55
AMC440028	SR0056	Greenlee: 2016-00883		T6S R32E	15	56
AMC440029	SR258	Greenlee: 2016-00884		T7S R32E	22	57
AMC440030	SR259	Greenlee: 2016-00885		T7S R32E	22	58
AMC440031	SR260	Greenlee: 2016-00886		T7S R32E	22	59
AMC440032	SR261	Greenlee: 2016-00887		T7S R32E	22	60



AMC440033	<u>SR262</u>	Greenlee: 2016-00888		T7S R32E	22	61
AMC440034	SR274	Greenlee: 2016-00889		T7S R32E	9	62
AMC440035	SR275	Greenlee: 2016-00890		T7S R32E	9	63
AMC440036	<u>SR276</u>	Greenlee: 2016-00891		T7S R32E	9	64
AMC440037	SR278	Greenlee: 2016-00892		T7S R32E	9	65
AMC440038	SR279	Greenlee: 2016-00893		T7S R32E	9	66
AMC440039	SR280	Greenlee: 2016-00894		T7S R32E	9	67
AMC440040	SR281	Greenlee: 2016-00895		T7S R32E	9	68
AMC440041	SR282	Greenlee: 2016-00896		T7S R32E	9	69
AMC440042	SR283	Greenlee: 2016-00897		T7S R32E	9	70
AMC440043	SR284	Greenlee: 2016-00898		T7S R32E	10	71
AMC440044	<u>SR285</u>	Greenlee: 2016-00899		T7S R32E	10	72
AMC440045	SR289	Greenlee: 2016-00900		T7S R32E	10	73
AMC440046	SR290	Greenlee: 2016-00901		T7S R32E	10	74
AMC440047	SR291	Greenlee: 2016-00902		T7S R32E	10	75
AMC440048	SR292	Greenlee: 2016-00903		T7S R32E	10	76
AMC440049	SR293	Greenlee: 2016-00904		T7S R32E	9	77
AMC440050	SR294	Greenlee: 2016-00905		T7S R32E	9	78
AMC440051	<u>SR295</u>	Greenlee: 2016-00906		T7S R32E	9	79
AMC440052	SR339	Greenlee: 2016-00907		T6S R32E	15	80
AMC440053	SR340	Greenlee: 2016-00908		T6S R32E	15	81
AMC440054	SR341	Greenlee: 2016-00909		T6S R32E	15	82
AMC440055	SR342	Greenlee: 2016-00910		T6S R32E	15	83

AMC440056	SR343	Greenlee: 2016-00911		T6S R32E	15	84
AMC440057	SR344	Greenlee: 2016-00912		T6S R32E	15	85
AMC440058	SR345	Greenlee: 2016-00913		T6S R32E	15	86
AMC440059	SR346	Greenlee: 2016-00914		T6S R32E	15	87
AMC440060	SR347	Greenlee: 2016-00915		T6S R32E	15	88
AMC440061	SR348	Greenlee: 2016-00916		T6S R32E	15	89
AMC441168	SR263	Greenlee: 2017-00037		T7S R32E	15	90
AMC441169	SR264	Greenlee: 2017-00038		T7S R32E	15	91
AMC441170	SR265	Greenlee: 2017-00039		T7S R32E	15	92
AMC441171	SR266	Greenlee: 2017-00040		T7S R32E	15	93
AMC441172	SR267	Greenlee: 2017-00041		T7S R32E	15	94
AMC441173	SR268	Greenlee: 2017-00042		T7S R32E	15	95
AMC441174	SR269	Greenlee: 2017-00043		T7S R32E	15	96
AMC441175	SR270	Greenlee: 2017-00044		T7S R32E	15	97
AMC441176	SR271	Greenlee: 2017-00045		T7S R32E	10, 15	98
AMC441177	SR272	Greenlee: 2017-00046		T7S R32E	10	99
AMC441178	SR273	Greenlee: 2017-00047		T7S R32E	10	100
AMC441179	SR286	Greenlee: 2017-00048		T7S R32E	10	101
AMC441180	SR287	Greenlee: 2017-00049		T7S R32E	10	102
AMC441181	SR288	Greenlee: 2017-00050		T7S R32E	10	103
AMC441182	SR296	Greenlee: 2017-00051		T7S R32E	3	104
AMC441183	SR297	Greenlee: 2017-00052		T7S R32E	3	105
AMC441184	SR298	Greenlee: 2017-00053		T7S R32E	3	106

AMC441185	SR299	Greenlee: 2017-00054		T6S R32E	34	107
AMC441186	SR300	Greenlee: 2017-00055		T6S R32E	34	108
AMC441187	SR301	Greenlee: 2017-00056		T6S R32E	34	109
AMC441188	SR302	Greenlee: 2017-00057		T6S R32E	34	110
AMC441189	SR303	Greenlee: 2017-00058		T6S R32E	34	111
AMC441190	SR304	Greenlee: 2017-00059		T6S R32E	34	112
AMC441191	SR305	Greenlee: 2017-00060		T6S R32E	34	113
AMC441192	SR306	Greenlee: 2017-00061		T6S R32E	34	114
AMC441193	SR307	Greenlee: 2017-00062		T6S R32E	34	115
AMC441194	SR308	Greenlee: 2017-00063		T6S R32E	34	116
AMC441195	SR309	Greenlee: 2017-00064		T6S R32E	34	117
AMC441196	SR310	Greenlee: 2017-00065		T6S R32E	34	118
AMC441197	SR311	Greenlee: 2017-00066		T6S R32E	34	119
AMC441198	SR312	Greenlee: 2017-00067		T6S R32E	34	120
AMC441199	SR313	Greenlee: 2017-00068		T6S R32E	34	121
AMC441200	SR314	Greenlee: 2017-00069		T6S R32E	34	122
AMC441201	SR315	Greenlee: 2017-00070		T6S R32E	34	123
AMC441202	SR316	Greenlee: 2017-00071		T6S R32E	34	124
AMC441203	SR317	Greenlee: 2017-00072		T6S R32E	34	125
AMC441204	SR318	Greenlee: 2017-00073		T6S R32E	34	126
AMC441205	SR319	Greenlee: 2017-00074		T6S R32E	27	127
AMC441206	SR320	Greenlee: 2017-00075		T6S R32E	27	128
AMC441207	SR321	Greenlee: 2017-00076		T6S R32E	27	129

AMC441208	SR322	Greenlee: 2017-00077		T6S R32E	27	130
AMC441209	SR323	Greenlee: 2017-00078		T6S R32E	27	131
AMC441210	SR324	Greenlee: 2017-00079		T6S R32E	27	132
AMC441211	SR325	Greenlee: 2017-00080		T6S R32E	27	133
AMC441212	SR326	Greenlee: 2017-00081		T6S R32E	27	134
AMC441213	SR327	Greenlee: 2017-00082		T6S R32E	27	135
AMC441214	SR328	Greenlee: 2017-00083		T6S R32E	27	136
AMC441215	SR329	Greenlee: 2017-00084		T6S R32E	22	137
AMC441216	SR330	Greenlee: 2017-00085		T6S R32E	22	138
AMC441217	SR331	Greenlee: 2017-00086		T6S R32E	22	139
AMC441218	SR332	Greenlee: 2017-00087		T6S R32E	22	140
AMC441219	SR333	Greenlee: 2017-00088		T6S R32E	22	141
AMC441220	SR334	Greenlee: 2017-00089		T6S R32E	22	142
AMC441221	SR335	Greenlee: 2017-00090		T6S R32E	22	143
AMC441222	SR336	Greenlee: 2017-00091		T6S R32E	22	144
AMC441223	SR337	Greenlee: 2017-00092		T6S R32E	22	145
AMC441224	<u>SR338</u>	Greenlee: 2017-00093		T6S R32E	22	146
AMC441225	SR349	Greenlee: 2017-00094		T6S R32E	15	147
AMC441226	SR350	Greenlee: 2017-00095		T6S R32E	15	148
AMC441227	SR351	Greenlee: 2017-00096		T6S R32E	15	149
AMC441228	SR352	Greenlee: 2017-00097		T6S R32E	15	150
AMC441229	SR353	Greenlee: 2017-00098		T6S R32E	15	151
AMC441230	SR354	Greenlee: 2017-00099		T6S R32E	15	152

AMC441231	SR355	Greenlee: 2017-00100		T6S R32E	15	153
AMC441232	SR356	Greenlee: 2017-00101		T6S R32E	15	154
AMC441233	SR357	Greenlee: 2017-00102		T6S R32E	15	155
AMC441234	<u>SR358</u>	Greenlee: 2017-00103		T6S R32E	15	156
AMC441235	SR731	Greenlee: 2017-00104		T7S R32E	10	157
<b>Total Claims On This Exhibit A: 157</b>						

Underline = break in sequence

RioTinto

Donna Fischer  
Mineral Rights Specialist  
Kennecott Exploration Company – Land Dept.  
2640 West 1700 South  
Salt Lake City, UT 84104  
T: 801-204-3402 or 928/978-1372  
E: donna.fischer@riotinto.com

CERTIFIED MAIL, RETURN RECEIPT REQUESTED  
7014 2120 0000 2747 5002

July 16, 2018

Arizona State Office  
Bureau of Land Management  
One North Central Ave., Suite 800  
Phoenix, AZ 85004-4427

RE: Arizona Affidavit of Payment of Claim Maintenance Fees and Notice of Intent to Hold 2018 – 2019 - Galiuro Project - GAL 23 et al, for a total of 540 claims

Gentlemen:

Enclosed for your further handling please find Kennecott Exploration Company's Affidavit as above referenced, and check which represents the payment for the 2018 - 2019 Claim Maintenance Fees for the above referenced claims owned by Kennecott Exploration Company.

Galiuro - Check # 80002011 in the amount of \$83,700.00 (540 claims x \$155).

Please return the original BLM date stamped document and receipt to Kennecott's new address as follows:

Kennecott Exploration Company  
2640 West 1700 South  
Salt Lake City, UT 84104  
Attn: Land Department.

Telephone numbers for the Land Department are: Donna @ 928-978-1372 and Erik Best @ 801-363-5870. **As these are date sensitive documents, please do not hesitate to call if you find anything that requires further attention rather than returning them unprocessed.**

Sincerely,

KENNECOTT EXPLORATION COMPANY

  
Donna Fischer  
Mineral Rights Specialist

Enclosures

391277  
392937  
399225  
402097

402778  
407112  
~~435971~~

RECEIVED  
BLM AZ STATE OFFICE  
2018 JUL 23 P 2:45  
PHOENIX, ARIZONA

#4218248

ENTERED  
JUL 26 2018

Recording requested by and return to:  
Kennecott Exploration Company – Land Dept.  
2640 West 1700 South  
Salt Lake City, UT 84104

**ARIZONA AFFIDAVIT OF CLAIM MAINTENANCE FEE PAYMENT AND NOTICE  
OF INTENT TO HOLD UNPATENTED MINING CLAIM FOR SEPTEMBER 1, 2018  
THROUGH SEPTEMBER 1, 2019**

THE UNDERSIGNED, on behalf of Kennecott Exploration Company (“KEC”), 2640 West 1700 South, Salt Lake City, UT 84104, acquainted with said matters, being first duly sworn, deposes and says that he is a citizen of the United States and more than eighteen years of age, and that pursuant to Ariz. Rev. Stat. § 27-208, 30 U.S.C § 28(f), 43 CFR 3830.21(d), and 43 CFR 3834.11(a)(2), One Hundred Fifty-Five Dollars (\$155.00) in maintenance fees were timely paid by or at the expense of KEC to the Bureau of Land Management (the “BLM”) for the assessment year ending at 12:01 A.M on September 1, 2019, for each of the unpatented mining claims further described on **Exhibit A** attached hereto and made a part hereof by this reference. Said fees were paid in lieu of the annual assessment work requirements and were paid for the claims described herein which are owned, worked, controlled or claimed by KEC for the valuable mineral contained therein, and it is the intent of KEC to hold and develop these unpatented mining claims for itself, the owner of the claims.

IN WITNESS WHEREOF, this instrument is executed as of the 16<sup>th</sup> day of July, 2018.

KENNECOTT EXPLORATION COMPANY

By 

Erik Best, Operating Officer

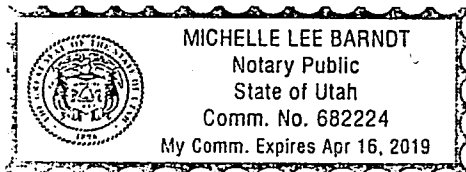
RECEIVED  
BLM ARIZONA STATE OFFICE  
2018 JUL 23 P 2:45  
PHOENIX, ARIZONA

STATE OF UTAH )

:ss

COUNTY OF SALT LAKE )

On this 16<sup>th</sup> day of July, 2018, before me personally appeared Erik Best, who being by me duly sworn, did say that he is the Operating Officer of Kennecott Exploration Company, and that the foregoing instrument was signed by Erik Best on behalf of said company, by authority, and said company executed the same.



*Michelle Lee Barndt*

Michelle Lee Barndt, Notary Public, Utah  
Salt Lake City, Utah

My Commission expires: April 16, 2019

RECEIVED  
BLM AZ STATE OFFICE  
2018 JUL 23 P 2:45  
PHOENIX, ARIZONA



Attached to and made a part of that certain 2018 - 2019 Arizona Affidavit of Payment of Claim Maintenance Fees and Notice of Intent to Hold Unpatented Mining Claims for the following group of unpatented lode mining claims in Graham and Pinal Counties, State of Arizona, further described as:

Exhibit A

Group Name: Galiuro GA and GAL groups (540)

Project: Galiuro

Total # of Claims: 540

Meridian: Gila and Salt River Meridian

BLM #	Name	Original Doc # Book & Page	Amended Doc # Book & Page	Township & Range	Section	#
AMC391277 7	GAL 23	Graham: 2008-03413		T7S R19E	31	1
AMC391278	GAL 24	Graham: 2008-03414		T7S R19E	31	2
AMC391279	GAL 25	Graham: 2008-03415		T7S R19E	31	3
AMC391280	GAL 26	Graham: 2008-03416		T7S R19E	31	4
AMC391281	GAL 27	Graham: 2008-03417		T7S R19E T8S R19E	31 6	5
AMC391282	GAL 28	Graham: 2008-03418		T7S R19E T8S R19E	31 6	6
AMC391283	GAL 29	Graham: 2008-03419		T8S R19E	6	7
AMC391284	GAL 30	Graham: 2008-03420		T8S R19E	6	8
AMC391285	GAL 31	Graham: 2008-03421		T8S R19E	6	9
AMC391286	GAL 32	Graham: 2008-03422		T8S R19E	6	10
AMC391287	GAL 33	Graham: 2008-03423		T8S R19E	6	11
AMC391288	GAL 34	Graham: 2008-03424		T8S R19E	6	12

RECEIVED  
 BLM AZ STATE OFFICE  
 2018 JUL 23 P 2:45  
 PHOENIX, ARIZONA

AMC391289 7	GAL 35	Graham: 2008-03425		T8S R19E	6	13
AMC391290	GAL 36	Graham: 2008-03426		T8S R19E	6	14
AMC391291	GAL 37	Graham: 2008-03427		T8S R19E	6	15
AMC391292	GAL 38	Graham: 2008-03428		T8S R19E	6	16
AMC391293	GAL 39	Graham: 2008-03429		T8S R19E	6	17
AMC391294	GAL 40	Graham: 2008-03430		T8S R19E	6	18
AMC391295	GAL 41	Graham: 2008-03431		T8S R19E	6	19
AMC391296	GAL 42	Graham: 2008-03432		T8S R19E	6	20
AMC391297	GAL 43	Graham: 2008-03433		T8S R19E	6	21
AMC391298	GAL 44	Graham: 2008-03434		T8S R19E	6	22
AMC391299	GAL 45	Graham: 2008-03435		T8S R19E	6	23
AMC391300	GAL 46	Graham: 2008-03436		T8S R19E	6	24
AMC391301	GAL 47	Graham: 2008-03437		T8S R19E	7	25
AMC391302	GAL 48	Graham: 2008-03438		T8S R19E	7	26
AMC391303	GAL 49	Graham: 2008-03439		T8S R19E	7	27
AMC391304	GAL 50	Graham: 2008-03440		T8S R19E	7	28
AMC391305	GAL 51	Graham: 2008-03441		T8S R19E	7	29
AMC391306	GAL 52	Graham: 2008-03442		T8S R19E	7	30
AMC391307	GAL 53	Graham: 2008-03443		T8S R19E	7	31
AMC391308	GAL 54	Graham: 2008-03444		T8S R19E	7	32
AMC391309	GAL 55	Graham: 2008-03445		T8S R19E	7	33
AMC391310	GAL 56	Graham: 2008-03446		T8S R19E	7	34

RECEIVED  
DLMA STATE OFFICE  
PHOENIX, ARIZONA  
2018 JUL 23 P 2:15

AMC391311	GAL 57	Graham: 2008-03447	T8S R19E	7	35
AMC391312	GAL 58	Graham: 2008-03448	T8S R19E	7	36
AMC391313	GAL 59	Graham: 2008-03449	T8S R19E	7	37
AMC391314	GAL 60	Graham: 2008-03450	T8S R19E	7	38
AMC391315	GAL 61	Graham: 2008-03451	T7S R19E	31, 32	39
AMC391316	GAL 62	Graham: 2008-03452	T7S R19E	31, 32	40
AMC391317	GAL 63	Graham: 2008-03453	T7S R19E T8S R19E	31, 32 6	41
AMC391318	GAL 64	Graham: 2008-03454	T8S R19E	6	42
AMC391319	GAL 65	Graham: 2008-03455	T8S R19E	6	43
AMC391320	GAL 66	Graham: 2008-03456	T8S R19E	6	44
AMC391321	GAL 67	Graham: 2008-03457	T8S R19E	6	45
AMC391322	GAL 68	Graham: 2008-03458	T8S R19E	6	46
AMC391323	GAL 69	Graham: 2008-03459	T8S R19E	6	47
AMC391324	GAL 70	Graham: 2008-03460	T8S R19E	6	48
AMC391325	GAL 71	Graham: 2008-03461	T8S R19E	6	49
AMC391326	GAL 72	Graham: 2008-03462	T8S R19E	6	50
AMC391327	GAL 73	Graham: 2008-03463	T8S R19E	7	51
AMC391328	GAL 74	Graham: 2008-03464	T8S R19E	7	52
AMC391329	GAL 75	Graham: 2008-03465	T8S R19E	7	53
AMC391330	GAL 76	Graham: 2008-03466	T8S R19E	7	54
AMC391331	GAL 77	Graham: 2008-03467	T8S R19E	7	55

RECEIVED  
BLM AZ STATE OFFICE  
PHOENIX, ARIZONA  
2019 JUL 23 P 2:15

AMC391332 7	GAL 78	Graham: 2008-03468		T8S R19E	7	56
AMC391333	GAL 79	Graham: 2008-03469		T8S R19E	7	57
AMC391334	GAL 80	Graham: 2008-03470		T7S R19E T8S R19E	32 5, 6	58
AMC391335	GAL 81	Graham: 2008-03471		T7S R19E T8S R19E	32 5	59
AMC391336	GAL 82	Graham: 2008-03472		T8S R19E	5, 6	60
AMC391337	GAL 83	Graham: 2008-03473		T8S R19E	5	61
AMC391338	GAL 84	Graham: 2008-03474		T8S R19E	5, 6	62
AMC391339	GAL 85	Graham: 2008-03475		T8S R19E	5	63
AMC391340	GAL 86	Graham: 2008-03476		T8S R19E	5, 6	64
AMC391341	GAL 87	Graham: 2008-03477		T8S R19E	5	65
AMC391342	GAL 88	Graham: 2008-03478		T8S R19E	5, 6	66
AMC391343	GAL 89	Graham: 2008-03479		T8S R19E	5	67
AMC391344	GAL 90	Graham: 2008-03480		T8S R19E	5, 6	68
AMC391345	GAL 91	Graham: 2008-03481		T8S R19E	5	69
AMC391346	GAL 92	Graham: 2008-03482		T8S R19E	5, 6	70
AMC391347	GAL 93	Graham: 2008-03483		T8S R19E	5	71
AMC391348	GAL 94	Graham: 2008-03484		T8S R19E	5, 6	72
AMC391349	GAL 95	Graham: 2008-03485		T8S R19E	5	73
AMC391350	GAL 96	Graham: 2008-03486		T8S R19E	5, 6	74
AMC391351 1	GAL 97	Graham: 2008-03487		T8S R19E	5	75

RECEIVED  
DLM AT STATE SERVICE  
PHOENIX, ARIZONA  
2019 JUL 23 P 2:45

AMC391352 7	GAL 98	Graham: 2008-03488		T8S R19E	5, 6	76
AMC391353	GAL 99	Graham: 2008-03489		T8S R19E	5	77
AMC391354	GAL 100	Graham: 2008-03490		T8S R19E	7, 8	78
AMC391355	GAL 101	Graham: 2008-03491		T8S R19E	8	79
AMC391356	GAL 102	Graham: 2008-03492		T8S R19E	7, 8	80
AMC391357	GAL 103	Graham: 2008-03493		T8S R19E	8	81
AMC391358	GAL 104	Graham: 2008-03494		T8S R19E	7, 8	82
AMC391359	GAL 105	Graham: 2008-03495		T8S R19E	8	83
AMC391360	GAL 106	Graham: 2008-03496		T8S R19E	7, 8	84
AMC391361	GAL 107	Graham: 2008-03497		T8S R19E	8	85
AMC391362	GAL 108	Graham: 2008-03498		T8S R19E	7, 8	86
AMC391363	GAL 109	Graham: 2008-03499		T8S R19E	8	87
AMC391364	GAL 110	Graham: 2008-03500		T8S R19E	7, 8	88
AMC391365	GAL 111	Graham: 2008-03501		T8S R19E	8	89
AMC391366	GAL 112	Graham: 2008-03502		T8S R19E	7, 8	90
AMC391367	GAL 113	Graham: 2008-03503		T8S R19E	8	91
AMC391368	GAL 114	Graham: 2008-03504		T7S R19E T8S R19E	32 5	92
AMC391369	GAL 115	Graham: 2008-03505		T7S R19E T8S R19E	32, 33 4, 5	93
AMC391370	GAL 116	Graham: 2008-03506		T8S R19E	5	94
AMC391371 ✓	GAL 117	Graham: 2008-03507		T8S R19E	4, 5	95

PHOENIX, ARIZONA  
JUL 23 P 2:15

RECEIVED  
BLM AZ STATE OFFICE

AMC391372 7	GAL 118	Graham: 2008-03508		T8S R19E	5	96
AMC391373	<u>GAL 119</u>	Graham: 2008-03509		T8S R19E	4, 5	97
AMC391374	<u>GAL 126</u>	Graham: 2008-03516		T8S R19E	5	98
AMC391375	GAL 120	Graham: 2008-03510		T8S R19E	5	99
AMC391376	GAL 121	Graham: 2008-03511		T8S R19E	4, 5	100
AMC391377	GAL 122	Graham: 2008-03512		T8S R19E	5	101
AMC391378	GAL 123	Graham: 2008-03513		T8S R19E	4, 5	102
AMC391379	GAL 124	Graham: 2008-03514		T8S R19E	5	103
AMC391380	<u>GAL 125</u>	Graham: 2008-03515		T8S R19E	4, 5	104
AMC391381	GAL 127	Graham: 2008-03517		T8S R19E	4, 5	105
AMC391382	GAL 128	Graham: 2008-03518		T8S R19E	5	106
AMC391383	GAL 129	Graham: 2008-03519		T8S R19E	4, 5	107
AMC391384	GAL 130	Graham: 2008-03520		T8S R19E	5	108
AMC391385	GAL 131	Graham: 2008-03521		T8S R19E	4, 5	109
AMC391386	GAL 132	Graham: 2008-03522		T8S R19E	5	110
AMC391387	GAL 133	Graham: 2008-03523		T8S R19E	4, 5	111
AMC391388	GAL 134	Graham: 2008-03524		T8S R19E	8	112
AMC391389	GAL 135	Graham: 2008-03525		T8S R19E	8	113
AMC391390	GAL 136	Graham: 2008-03526		T8S R19E	8	114
AMC391391 J	<u>GAL 137</u>	Graham: 2008-03527		T8S R19E	8	115
AMC392937 <	GAL 1	Pinal: 2008-053718		T7S R18E T8S R18E	36 1	116

AMC392938 7	GAL 2	Pinal: 2008-053719		T7S R18E T8S R18E	36 1	117
AMC392939	GAL 3	Pinal: 2008-053720		T8S R18E	1	118
AMC392940	GAL 4	Pinal: 2008-053721		T8S R18E	1	119
AMC392941	GAL 5	Pinal: 2008-053722		T8S R18E	1	120
AMC392942	GAL 6	Pinal: 2008-053723		T8S R18E	1	121
AMC392943	GAL 7	Pinal: 2008-053724		T8S R18E	1	122
AMC392944	GAL 8	Pinal: 2008-053725		T8S R18E	1	123
AMC392945	GAL 9	Pinal: 2008-053726		T8S R18E	1	124
AMC392946	GAL 10	Pinal: 2008-053727		T8S R18E	1	125
AMC392947	GAL 11	Pinal: 2008-053728		T8S R18E	1	126
AMC392948	GAL 12	Pinal: 2008-053729		T8S R18E	1	127
AMC392949	GAL 13	Pinal: 2008-053730		T8S R18E	1	128
AMC392950	GAL 14	Pinal: 2008-053731		T8S R18E	1	129
AMC392951	GAL 15	Pinal: 2008-053732		T8S R18E	1	130
AMC392952	GAL 16	Pinal: 2008-053733		T8S R18E	1	131
AMC392953	GAL 17	Pinal: 2008-053734		T8S R18E	1	132
AMC392954	GAL 18	Pinal: 2008-053735		T8S R18E	1	133
AMC392955	GAL 19	Pinal: 2008-053736		T8S R18E	12	134
AMC392956	GAL 20	Pinal: 2008-8-053737		T8S R18E	12	135
AMC392957	GAL 21	Pinal: 2008-053738		T8S R18E	12	136
AMC392958 J	GAL 22	Pinal: 2008-053739		T8S R18E	12	137

AMC399225 7	GAL 138	Graham: 2010-00616	Graham: 2010-03437	T8S R19E	8	138
AMC399226	GAL 139	Graham: 2010-00617	Graham: 2010-03438	T8S R19E	8	139
AMC399227	GAL 140	Graham: 2010-00618	Graham: 2010-03439	T8S R19E	8	140
AMC399228	GAL 141	Graham: 2010-00619	Graham: 2010-03440	T8S R19E	8	141
AMC399229	GAL 142	Graham: 2010-00620	Graham: 2010-03441	T8S R19E	17, 8	142
AMC399230	GAL 143	Graham: 2010-00621	Graham: 2010-03442	T8S R19E	17	143
AMC399231	GAL 144	Graham: 2010-00622	Graham: 2010-03443	T8S R19E	4	144
AMC399232	GAL 145	Graham: 2010-00623	Graham: 2010-03444	T8S R19E	8, 9	145
AMC399233	GAL 146	Graham: 2010-00624	Graham: 2010-03445	T8S R19E	9	146
AMC399234	GAL 147	Graham: 2010-00625	Graham: 2010-03446	T8S R19E	8, 9	147
AMC399235	GAL 148	Graham: 2010-00626	Graham: 2010-03447	T8S R19E	9	148
AMC399236	GAL 149	Graham: 2010-00627	Graham: 2010-03448	T8S R19E	8, 9	149
AMC399237	GAL 150	Graham: 2010-00628	Graham: 2010-03449	T8S R19E	9	150
AMC399238	GAL 151	Graham: 2010-00629	Graham: 2010-03450	T8S R19E	8, 9	151
AMC399239	GAL 152	Graham: 2010-00630	Graham: 2010-03451	T8S R19E	9	152
AMC399240	GAL 153	Graham: 2010-00631	Graham: 2010-03452	T8S R19E	8, 9	153
AMC399241	GAL 154	Graham: 2010-00632	Graham: 2010-03453	T8S R19E	9	154
AMC399242	GAL 155	Graham: 2010-00633	Graham: 2010-03454	T8S R19E	8, 9	155
AMC399243	GAL 156	Graham: 2010-00634	Graham: 2010-03455	T8S R19E	9	156
AMC399244	GAL 157	Graham: 2010-00635	Graham: 2010-03456	T8S R19E	8, 9	157
AMC399245	GAL 158	Graham: 2010-00636	Graham: 2010-03457	T8S R19E	9	158
AMC399246	GAL 159	Graham: 2010-00637	Graham: 2010-03458	T8S R19E	8, 9	159



AMC399247	GAL 160	Graham: 2010-00638	Graham: 2010-03459	T8S R19E	9	160
AMC399248	GAL 161	Graham: 2010-00639	Graham: 2010-03460	T8S R19E	16, 17, 8, 9	161
AMC399249	GAL 162	Graham: 2010-00640	Graham: 2010-03461	T8S R19E	16, 9	162
AMC399250	GAL 163	Graham: 2010-00641	Graham: 2010-03462	T8S R19E	16, 17	163
AMC399251	GAL 164	Graham: 2010-00642	Graham: 2010-03463	T8S R19E	16	164
AMC399252	GAL 165	Pinal: 2010-012231	Pinal: 2010-065096	T8S R18E	12, 13	165
AMC399253	GAL 166	Pinal: 2010-012232	Pinal: 2010-065097	T8S R18E	12, 13	166
AMC399254	GAL 167	Pinal: 2010-012233	Pinal: 2010-065098	T8S R18E	13	167
AMC399255	GAL 168	Pinal: 2010-012234	Pinal: 2010-065099	T8S R18E	13	168
AMC399256	GAL 169	Pinal: 2010-012235	Pinal: 2010-065100	T8S R18E	13	169
AMC399257	GAL 170	Pinal: 2010-012236	Pinal: 2010-065101	T8S R18E	13	170
AMC399258	GAL 171	Pinal: 2010-012237	Pinal: 2010-065102	T8S R18E	13	171
AMC399259	GAL 172	Pinal: 2010-012238	Pinal: 2010-065103	T8S R18E	13	172
AMC399260	GAL 173	Pinal: 2010-012239	Pinal: 2010-065104	T8S R18E	13	173
AMC399261	GAL 174	Pinal: 2010-012240	Pinal: 2010-065105	T8S R18E	13	174
AMC399262	GAL 175	Pinal: 2010-012241	Pinal: 2010-065106	T8S R18E	13	175
AMC399263	GAL 176	Pinal: 2010-012242	Pinal: 2010-065107	T8S R18E	13	176
AMC399264	GAL 177	Pinal: 2010-012243	Pinal: 2010-065108	T8S R18E	13	177
AMC399265	GAL 178	Pinal: 2010-012244	Pinal: 2010-065109	T8S R18E	13	178
AMC399266	GAL 179	Graham: 2010-00643	Graham: 2010-03464	T8S R19E	7	179
AMC399267	GAL 180	Graham: 2010-00644	Graham: 2010-03465	T8S R19E	7	180
AMC399268	GAL 181	Graham: 2010-00645	Graham: 2010-03466	T8S R19E	18, 7	181

AMC399269 7	GAL 182	Graham: 2010-00646	Graham: 2010-03467	T8S R19E	18, 7	182
AMC399270	GAL 183	Graham: 2010-00647	Graham: 2010-03468	T8S R19E	18	183
AMC399271	GAL 184	Graham: 2010-00648	Graham: 2010-03469	T8S R19E	18	184
AMC399272	GAL 185	Graham: 2010-00649	Graham: 2010-03470	T8S R19E	18	185
AMC399273	GAL 186	Graham: 2010-00650	Graham: 2010-03471	T8S R19E	18	186
AMC399274	GAL 187	Graham: 2010-00651	Graham: 2010-03472	T8S R19E	18	187
AMC399275	GAL 188	Graham: 2010-00652	Graham: 2010-03473	T8S R19E	18	188
AMC399276	GAL 189	Graham: 2010-00653	Graham: 2010-03474	T8S R19E	18	189
AMC399277	GAL 190	Graham: 2010-00654	Graham: 2010-03475	T8S R19E	18	190
AMC399278	GAL 191	Graham: 2010-00655	Graham: 2010-03476	T8S R19E	18	191
AMC399279	GAL 192	Graham: 2010-00656	Graham: 2010-03477	T8S R19E	18	192
AMC399280	GAL 193	Graham: 2010-00657	Graham: 2010-03478	T8S R19E	18	193
AMC399281	GAL 194	Graham: 2010-00658	Graham: 2010-03479	T8S R19E	18	194
AMC399282	GAL 195	Graham: 2010-00659	Graham: 2010-03480	T8S R19E	7	195
AMC399283	GAL 196	Graham: 2010-00660	Graham: 2010-03481	T8S R19E	18, 7	196
AMC399284	GAL 197	Graham: 2010-00661	Graham: 2010-03482	T8S R19E	18	197
AMC399285	GAL 198	Graham: 2010-00662	Graham: 2010-03483	T8S R19E	18	198
AMC399286	GAL 199	Graham: 2010-00663	Graham: 2010-03484	T8S R19E	18	199
AMC399287	GAL 200	Graham: 2010-00664	Graham: 2010-03485	T8S R19E	18	200
AMC399288	GAL 201	Pinal: 2010-012245	Pinal: 2010-065110	T8S R18E	12	201
AMC399289	GAL 202	Pinal: 2010-012246	Pinal: 2010-065111	T8S R18E	12	202
AMC399290	GAL 203	Graham: 2010-00665	Graham: 2010-03486	T8S R19E	17	203

AMC399291 7	GAL 204	Graham: 2010-00666	Graham: 2010-03487	T8S R19E	17	204
AMC399292	GAL 205	Graham: 2010-00667	Graham: 2010-03488	T8S R19E	17	205
AMC399293	GAL 206	Graham: 2010-00668	Graham: 2010-03489	T8S R19E	17	206
AMC399294	GAL 207	Graham: 2010-00669	Graham: 2010-03490	T8S R19E	17	207
AMC399295	GAL 208	Graham: 2010-00670	Graham: 2010-03491	T8S R19E	16, 17	208
AMC399296	GAL 209	Graham: 2010-00671	Graham: 2010-03492	T8S R19E	16, 17	209
AMC399297	GAL 210	Graham: 2010-00672	Graham: 2010-03493	T8S R19E	16, 17	210
AMC399298	GAL 211	Graham: 2010-00673	Graham: 2010-03494	T8S R19E	16, 17	211
AMC399299 J	GAL 212	Graham: 2010-00674	Graham: 2010-03495	T8S R19E	16, 17	212
AMC402097 7	GAL 213	Graham: 2010-04531		T8S R19E	18	213
AMC402098	GAL 214	Graham: 2010-04532		T8S R19E	18	214
AMC402099	GAL 215	Graham: 2010-04533		T8S R19E	18	215
AMC402100	GAL 216	Graham: 2010-04534		T8S R19E	18	216
AMC402101	GAL 217	Graham: 2010-04535		T8S R19E	18, 19	217
AMC402102	GAL 218	Graham: 2010-04536		T8S R19E	18, 19	218
AMC402103	GAL 219	Graham: 2010-04537		T8S R19E	19	219
AMC402104	GAL 220	Graham: 2010-04538		T8S R19E	19	220
AMC402105	GAL 221	Graham: 2010-04539		T8S R19E	19	221
AMC402106	GAL 222	Graham: 2010-04540		T8S R19E	19	222
AMC402107	GAL 223	Graham: 2010-04541		T8S R19E	19	223
AMC402108	GAL 224	Graham: 2010-04542		T8S R19E	19	224
AMC402109 J	GAL 225	Graham: 2010-04543		T8S R19E	19	225

RECEIVED  
 BLM AZ STATE OFFICE  
 2018 JUL 23 P 2:47  
 PHOENIX, ARIZONA

AMC402110 7	<u>GAL 226</u>	Graham: 2010-04544		T8S R19E	19	226
AMC402111	<u>GAL 233</u>	Graham: 2010-04545		T8S R19E	18	227
AMC402112	<u>GAL 235</u>	Graham: 2010-04546		T8S R19E	18	228
AMC402113	<u>GAL 237</u>	Graham: 2010-04547		T8S R19E	18	229
AMC402114	<u>GAL 239</u>	Graham: 2010-04548		T8S R19E	18	230
AMC402115	<u>GAL 241</u>	Graham: 2010-04549		T8S R19E	18, 19	231
AMC402116	<u>GAL 243</u>	Graham: 2010-04550		T8S R19E	19	232
AMC402117	<u>GAL 245</u>	Graham: 2010-04551		T8S R19E	19	233
AMC402118	<u>GAL 247</u>	Graham: 2010-04552		T8S R19E	19	234
AMC402119 J	<u>GAL 249</u>	Graham: 2010-04553		T8S R19E	19	235
AMC402778 7	GAL 351	Pinal: 2010-101421		T8S R18E	13, 14	236
AMC402779	GAL 352	Pinal: 2010-101422		T8S R18E	13	237
AMC402780	GAL 353	Pinal: 2010-101423		T8S R18E	13, 14	238
AMC402781	GAL 354	Pinal: 2010-101424		T8S R18E	13	239
AMC402782	GAL 355	Pinal: 2010-101425		T8S R18E	13, 14	240
AMC402783	GAL 356	Pinal: 2010-101426		T8S R18E	13	241
AMC402784	GAL 357	Pinal: 2010-101427		T8S R18E	13, 14	242
AMC402785	GAL 358	Pinal: 2010-101428		T8S R18E	13	243
AMC402786	GAL 359	Pinal: 2010-101429		T8S R18E	13, 14, 23, 24	244
AMC402787	GAL 360	Pinal: 2010-101430	PHOENIX, ARIZONA	T8S R18E	13, 24	245
AMC402788	GAL 361	Pinal: 2010-101431	2018 JUL 23 P 2:47	T8S R18E	23, 24	246
AMC402789 J	GAL 362	Pinal: 2010-101432		T8S R18E	24	247

RECEIVED  
BLM AZ STATE OFFICE

AMC402790 7	GAL 363	Pinal: 2010-101433		T8S R18E	23, 24	248
AMC402791	GAL 364	Pinal: 2010-101434		T8S R18E	24	249
AMC402792	GAL 365	Pinal: 2010-101435		T8S R18E	13	250
AMC402793	GAL 366	Pinal: 2010-101436		T8S R18E	13	251
AMC402794	GAL 367	Pinal: 2010-101437		T8S R18E	13	252
AMC402795	GAL 368	Pinal: 2010-101438		T8S R18E	13	253
AMC402796	GAL 369	Pinal: 2010-101439		T8S R18E	13, 24	254
AMC402797	GAL 370	Pinal: 2010-101440		T8S R18E	13, 24	255
AMC402798	GAL 371	Pinal: 2010-101441		T8S R18E	24	256
AMC402799	GAL 372	Pinal: 2010-101442		T8S R18E	24	257
AMC402800	GAL 373	Pinal: 2010-101443		T8S R18E	24	258
AMC402801	GAL 374	Pinal: 2010-101444		T8S R18E	24	259
AMC402802	GAL 375	Pinal: 2010-101445		T7S R18E T8S R18E	36 1	260
AMC402803	GAL 376	Pinal: 2010-101446		T8S R18E	1	261
AMC402804	GAL 377	Pinal: 2010-101447		T8S R18E	1	262
AMC402805	GAL 378	Pinal: 2010-101448		T8S R18E	1, 12	263
AMC402806 ✓	GAL 379	Pinal: 2010-101449		T8S R18E	12	264
AMC407112 7	GAL 227	Graham: 2011-02289		T8S R19E	7, 8	265
AMC407113	GAL 228	Graham: 2011-02290		T8S R19E	17, 18, 7, 8	266
AMC407114	GAL 229	Graham: 2011-02291		T8S R19E	17, 18	267
AMC407115 ✓	GAL 230	Graham: 2011-02292		T8S R19E	17, 18	268

RECEIVED  
BLM AZ STATE OFFICE  
PHOENIX, ARIZONA  
2018 JUL 23 P 2:47

AMC407116 7	GAL 231	Graham: 2011-02293		T8S R19E	17, 18	269
AMC407117	<u>GAL 232</u>	Graham: 2011-02294		T8S R19E	17, 18	270
AMC407118	<u>GAL 234</u>	Graham: 2011-02295		T8S R19E	17, 18	271
AMC407119	<u>GAL 236</u>	Graham: 2011-02296		T8S R19E	17, 18	272
AMC407120	<u>GAL 238</u>	Graham: 2011-02297		T8S R19E	17, 18	273
AMC407121	<u>GAL 240</u>	Graham: 2011-02298		T8S R19E	17, 18	274
AMC407122	<u>GAL 242</u>	Graham: 2011-02299		T8S R19E	17, 18, 19, 20	275
AMC407123	<u>GAL 244</u>	Graham: 2011-02300		T8S R19E	19, 20	276
AMC407124	<u>GAL 246</u>	Graham: 2011-02301		T8S R19E	19, 20	277
AMC407125	<u>GAL 248</u>	Graham: 2011-02302		T8S R19E	19, 20	278
AMC407126	GAL 250	Graham: 2011-02303		T8S R19E	8	279
AMC407127	GAL 251	Graham: 2011-02304		T8S R19E	17, 8	280
AMC407128	GAL 252	Graham: 2011-02305		T8S R19E	17	281
AMC407129	GAL 253	Graham: 2011-02306		T8S R19E	17	282
AMC407130	GAL 254	Graham: 2011-02307		T8S R19E	17	283
AMC407131	GAL 255	Graham: 2011-02308		T8S R19E	17	284
AMC407132	GAL 256	Graham: 2011-02309		T8S R19E	17	285
AMC407133	GAL 257	Graham: 2011-02310		T8S R19E	17	286
AMC407134	GAL 258	Graham: 2011-02311		T8S R19E	17	287
AMC407135	GAL 259	Graham: 2011-02312		T8S R19E	17	288
AMC407136	GAL 260	Graham: 2011-02313		T8S R19E	17	289
AMC407137 ✓	GAL 261	Graham: 2011-02314		T8S R19E	17	290

RECEIVED  
BLM AZ STATE OFFICE  
2018 JUL 23 P 2:11  
PHOENIX, ARIZONA

AMC407138 7	GAL 262	Graham: 2011-02315		T8S R19E	17, 20	291
AMC407139	GAL 263	Graham: 2011-02316		T8S R19E	17, 20	292
AMC407140	GAL 264	Graham: 2011-02317		T8S R19E	20	293
AMC407141	GAL 265	Graham: 2011-02318		T8S R19E	20	294
AMC407142	GAL 266	Graham: 2011-02319		T8S R19E	20	295
AMC407143	GAL 267	Graham: 2011-02320		T8S R19E	20	296
AMC407144	GAL 268	Graham: 2011-02321		T8S R19E	20	297
AMC407145	<u>GAL 269</u>	Graham: 2011-02322		T8S R19E	20	298
AMC407146	GAL 295	Graham: 2011-02323		T8S R19E	16	299
AMC407147	GAL 296	Graham: 2011-02324		T8S R19E	16	300
AMC407148	GAL 297	Graham: 2011-02325		T8S R19E	16	301
AMC407149	GAL 298	Graham: 2011-02326		T8S R19E	16	302
AMC407150	GAL 299	Graham: 2011-02327		T8S R19E	16	303
AMC407151	GAL 300	Graham: 2011-02328		T8S R19E	16, 17	304
AMC407152	GAL 301	Graham: 2011-02329		T8S R19E	16	305
AMC407153	GAL 302	Graham: 2011-02330		T8S R19E	16, 17	306
AMC407154	<u>GAL 303</u>	Graham: 2011-02331		T8S R19E	16, 17, 20, 21	307
AMC407155	GAL 341	Graham: 2011-02332		T8S R19E	9	308
AMC407156	GAL 342	Graham: 2011-02333		T8S R19E	9	309
AMC407157	GAL 343	Graham: 2011-02334	PHOENIX, ARIZONA	T8S R19E	16, 9	310
AMC407158	GAL 344	Graham: 2011-02335	2018 JUL 23 P 2:47	T8S R19E	16, 9	311
AMC407159 J	GAL 345	Graham: 2011-02336		T8S R19E	16	312

AMC407160 7	GAL 346	Graham: 2011-02337		T8S R19E	16	313
AMC407161	GAL 347	Graham: 2011-02338		T8S R19E	16	314
AMC407162	GAL 348	Graham: 2011-02339		T8S R19E	16	315
AMC407163	GAL 349	Graham: 2011-02340		T8S R19E	16	316
AMC407164	<u>GAL 350</u>	Graham: 2011-02341		T8S R19E	16	317
AMC407165	GAL 380	Graham: 2011-02342		T8S R19E	16	318
AMC407166	GAL 381	Graham: 2011-02343		T8S R19E	16	319
AMC407167	GAL 382	Graham: 2011-02344		T8S R19E	16	320
AMC407168	GAL 383	Graham: 2011-02345		T8S R19E	16	321
AMC407169	GAL 384	Graham: 2011-02346		T8S R19E	16	322
<u>AMC407170</u> J	<u>GAL 385</u>	Graham: 2011-02347		T8S R19E	16	323
AMC436156 7	GA186	Graham: 2016-00185		T7S R19E	30	324
AMC436157	GA187	Graham: 2016-00186		T7S R19E	30	325
<u>AMC436158</u> J	<u>GA188</u>	Graham: 2016-00187		T7S R19E	30	326
AMC436160 7	GA190	Pinal: 2016-004790		T7S R18E	24, 25	327
AMC436161	GA191	Pinal: 2016-004791		T7S R18E	24, 25	328
AMC436162	GA192	Pinal: 2016-004792		T7S R18E	24, 25	329
AMC436163	GA193	Pinal: 2016-004793		T7S R18E	24, 25	330
AMC436164	GA194	Pinal: 2016-004794		T7S R18E	24, 25	331
AMC436165	GA195	Pinal: 2016-004795		T7S R18E	24, 25	332
<u>AMC436166</u> J	<u>GA196</u>	Pinal: 2016-004796	PHOENIX, ARIZONA	T7S R18E	24, 25	333
AMC436168 ←	GA198	Pinal: 2016-004798	2018 JUL 23 P 2:47	T7S R18E	25	334



AMC436169 7	GA199	Pinal: 2016-004799		T7S R18E	25	335
AMC436170	GA200	Pinal: 2016-004800		T7S R18E	25	336
AMC436171	GA201	Pinal: 2016-004801		T7S R18E	25	337
AMC436172	GA202	Pinal: 2016-004802		T7S R18E	25	338
AMC436173	GA203	Pinal: 2016-004803		T7S R18E	25	339
AMC436174	GA204	Pinal: 2016-004804		T7S R18E	25	340
AMC436175	GA205	Graham: 2016-00188		T7S R19E	29	341
AMC436176	GA206	Graham: 2016-00189		T7S R19E	29	342
AMC436177	GA207	Graham: 2016-00190		T7S R19E	29	343
AMC436178	GA208	Graham: 2016-00191		T7S R19E	29	344
AMC436179	GA209	Graham: 2016-00192		T7S R19E	29	345
AMC436180	GA210	Graham: 2016-00193		T7S R19E	29	346
AMC436181	GA211	Graham: 2016-00194		T7S R19E	29	347
AMC436182	GA212	Graham: 2016-00195		T7S R19E	29	348
AMC436183	GA213	Graham: 2016-00196		T7S R19E	29	349
AMC436184	GA214	Graham: 2016-00197		T7S R19E	29	350
AMC436185	GA215	Graham: 2016-00198		T7S R19E	29	351
AMC436186	GA216	Graham: 2016-00199		T7S R19E	29	352
AMC436187	GA217	Graham: 2016-00200		T7S R19E	29	353
AMC436188	GA218	Graham: 2016-00201		T7S R19E	29	354
AMC436189	GA219	Graham: 2016-00202		T7S R19E	28, 29	355
AMC436190	GA220	Graham: 2016-00203		T7S R19E	28	356

RECEIVED  
BLM AZ STATE OFFICE  
2018 JUL 23 P 2:47  
PHOENIX, ARIZONA

AMC436191 7	GA221	Graham: 2016-00204		T7S R19E	28	357
AMC436192	GA222	Graham: 2016-00205		T7S R19E	28	358
AMC436193	GA223	Graham: 2016-00206		T7S R19E	28	359
AMC436194	GA224	Graham: 2016-00207		T7S R19E	28	360
AMC436195	GA225	Graham: 2016-00208		T7S R19E	28	361
AMC436196	GA226	Graham: 2016-00209		T7S R19E	28	362
AMC436197	GA227	Graham: 2016-00210		T7S R19E	28	363
AMC436198	GA228	Graham: 2016-00211		T7S R19E	28	364
AMC436199	GA229	Graham: 2016-00212		T7S R19E	29	365
AMC436200	GA230	Graham: 2016-00213		T7S R19E	29	366
AMC436201	GA231	Graham: 2016-00214		T7S R19E	29	367
AMC436202	GA232	Graham: 2016-00215		T7S R19E	29	368
AMC436203	GA233	Graham: 2016-00216		T7S R19E	29	369
AMC436204	GA234	Graham: 2016-00217		T7S R19E	29	370
AMC436205	GA235	Graham: 2016-00218		T7S R19E	28, 29	371
AMC436206	GA236	Graham: 2016-00219		T7S R19E	28	372
AMC436207	GA237	Graham: 2016-00220		T7S R19E	28	373
AMC436208	GA238	Graham: 2016-00221		T7S R19E	28	374
AMC436209	GA239	Graham: 2016-00222		T7S R19E	28	375
AMC436210	GA240	Graham: 2016-00223		T7S R19E	28	376
AMC436211	GA241	Graham: 2016-00224		T7S R19E	28	377
AMC436212	GA242	Graham: 2016-00225		T7S R19E	28	378

RECEIVED  
 BLM AZ STATE OFFICE  
 2018 JUL 23 P 2:47  
 PHOENIX, ARIZONA

AMC436213 7	GA243	Graham: 2016-00226		T7S R19E	28	379
AMC436214	GA244	Graham: 2016-00227		T7S R19E	28	380
AMC436215	GA245	Pinal: 2016-004805		T7S R18E	26	381
AMC436216	GA246	Pinal: 2016-004806		T7S R18E	26	382
AMC436217	GA247	Pinal: 2016-004807		T7S R18E	26	383
AMC436218	GA248	Pinal: 2016-004808		T7S R18E	26	384
AMC436219	GA249	Pinal: 2016-004809		T7S R18E	26	385
AMC436220	GA250	Pinal: 2016-004810		T7S R18E	26	386
AMC436221	GA251	Pinal: 2016-004811		T7S R18E	26	387
AMC436222	GA252	Pinal: 2016-004812		T7S R18E	26	388
AMC436223	GA253	Pinal: 2016-004813		T7S R18E	26	389
AMC436224	GA254	Pinal: 2016-004814		T7S R18E	25, 26	390
AMC436225	GA255	Pinal: 2016-004815		T7S R18E	25	391
AMC436226	GA256	Pinal: 2016-004816		T7S R18E	25	392
AMC436227	GA257	Pinal: 2016-004817		T7S R18E	25	393
AMC436228	GA258	Pinal: 2016-004818		T7S R18E	25	394
AMC436229	GA259	Pinal: 2016-004819		T7S R18E	25	395
AMC436230	GA260	Pinal: 2016-004820		T7S R18E	25	396
AMC436231	GA261	Pinal: 2016-004821		T7S R18E	25	397
AMC436232	GA262	Pinal: 2016-004822		T7S R18E	25	398
AMC436233	GA263	Pinal: 2016-004823		T7S R18E	25	399
AMC436234 7	GA264	Pinal: 2016-004824		T7S R18E	26, 35	400

RECEIVED  
 BLM AZ STATE OFFICE  
 2018 JUL 23 P 2:47  
 PHOENIX, ARIZONA

AMC436235 7	GA265	Pinal: 2016-004825		T7S R18E	26, 35	401
AMC436236	GA266	Pinal: 2016-004826		T7S R18E	26, 35	402
AMC436237	GA267	Pinal: 2016-004827		T7S R18E	26, 35	403
AMC436238	GA268	Pinal: 2016-004828		T7S R18E	26, 35	404
AMC436239	GA269	Pinal: 2016-004829		T7S R18E	25, 26, 35, 36	405
AMC436240	GA270	Pinal: 2016-004830		T7S R18E	25, 36	406
AMC436241	GA271	Pinal: 2016-004831		T7S R18E	25, 36	407
AMC436242	GA272	Pinal: 2016-004832		T7S R18E	25, 36	408
AMC436243	GA273	Pinal: 2016-004833		T7S R18E	25, 36	409
AMC436244	GA274	Pinal: 2016-004834		T7S R18E	25, 36	410
AMC436245	GA275	Pinal: 2016-004835		T7S R18E	25, 36	411
AMC436246	GA276	Pinal: 2016-004836		T7S R18E	25, 36	412
AMC436247	GA277	Pinal: 2016-004837		T7S R18E	25, 36	413
AMC436248	GA278	Pinal: 2016-004838		T7S R18E	25, 36	414
AMC436249	GA279	Graham: 2016-00228		T7S R19E	33	415
AMC436250	GA280	Graham: 2016-00229		T7S R19E	33	416
AMC436251	GA281	Graham: 2016-00230		T7S R19E	33	417
AMC436252	GA282	Graham: 2016-00231		T7S R19E	33	418
AMC436253	GA283	Graham: 2016-00232		T7S R19E	33	419
AMC436254	GA284	Graham: 2016-00233	PHOENIX, ARIZONA	T7S R19E	33	420
AMC436255	GA285	Graham: 2016-00234		T7S R19E	33	421
AMC436256 559256	GA286	Graham: 2016-00235	2018 JUL 23 P 2:48	T7S R19E	33	422

AMC436257 7	GA287	Graham: 2016-00236		T7S R19E	33	423
AMC436258	GA288	Graham: 2016-00237		T7S R19E	33	424
AMC436259	GA289	Graham: 2016-00238		T7S R19E	31	425
AMC436260	GA290	Graham: 2016-00239		T7S R19E	31	426
AMC436261	GA291	Graham: 2016-00240		T7S R19E	31	427
AMC436262	GA292	Graham: 2016-00241		T7S R19E	31	428
AMC436263	GA293	Graham: 2016-00242		T7S R19E	31	429
AMC436264	GA294	Graham: 2016-00243		T7S R19E	31	430
AMC436265	GA295	Graham: 2016-00244		T7S R19E	31	431
AMC436266	GA296	Graham: 2016-00245		T7S R19E	33	432
AMC436267	GA297	Graham: 2016-00246		T7S R19E	33	433
AMC436268	GA298	Graham: 2016-00247		T7S R19E	33	434
AMC436269	GA299	Graham: 2016-00248		T7S R19E	33	435
AMC436270	GA300	Graham: 2016-00249		T7S R19E	33	436
AMC436271	GA301	Graham: 2016-00250		T7S R19E	33	437
AMC436272	GA302	Graham: 2016-00251		T7S R19E	33	438
AMC436273	GA303	Graham: 2016-00252		T7S R19E	33	439
AMC436274	GA304	Graham: 2016-00253		T7S R19E	33	440
AMC436275	GA305	Graham: 2016-00254		T7S R19E	33	441
AMC436276	GA306	Graham: 2016-00255		T7S R19E	31	442
AMC436277	GA307	Graham: 2016-9-00256		T7S R19E	31	443
AMC436278	GA308	Graham: 2016-00257		T7S R19E	31	444

RECEIVED  
 BLM AZ STATE OFFICE  
 2018 JUL 23 P 2:48  
 PHOENIX, ARIZONA

AMC436279 7	GA309	Graham: 2016-00258		T7S R19E	31	445
AMC436280	GA310	Graham: 2016-00259		T7S R19E	31	446
AMC436281	GA311	Graham: 2016-00260		T7S R19E	31	447
AMC436282	GA312	Graham: 2016-00261		T7S R19E	31	448
AMC436283	GA313	Graham: 2016-00262		T7S R19E	31	449
AMC436284	GA314	Graham: 2016-00263		T7S R19E	31	450
AMC436285	GA315	Graham: 2016-00264		T7S R19E	31	451
AMC436286	GA316	Graham: 2016-00265		T7S R19E	31	452
AMC436287	GA317	Graham: 2016-00266		T7S R19E	31	453
AMC436288	GA318	Graham: 2016-00267		T7S R19E	31	454
AMC436289	GA319	Graham: 2016-00268		T7S R19E	31	455
AMC436290	GA320	Graham: 2016-00269		T7S R19E	33	456
AMC436291	GA321	Graham: 2016-00270		T7S R19E	33	457
AMC436292	GA322	Graham: 2016-00271		T7S R19E	33	458
AMC436293	GA323	Graham: 2016-00272		T7S R19E	33	459
AMC436294	GA324	Graham: 2016-00273		T7S R19E	33	460
AMC436295	GA325	Graham: 2016-00274		T7S R19E	33	461
AMC436296	GA326	Graham: 2016-00275		T7S R19E	33	462
AMC436297	GA327	Graham: 2016-00276		T7S R19E	33	463
AMC436298	GA328	Graham: 2016-00277	PHOENIX, ARIZONA	T7S R19E	33	464
AMC436299	GA329	Graham: 2016-00278	2018 JUL 23 P 2:48	T7S R19E	33	465
AMC436300 ✓	GA330	Graham: 2016-00279		T7S R19E	33	466

AMC436301 7	GA331	Graham: 2016-00280		T7S R19E	33	467
AMC436302	GA332	Graham: 2016-00281		T7S R19E	33	468
AMC436303	GA333	Graham: 2016-00282		T7S R19E	33	469
AMC436304	GA334	Graham: 2016-00283		T7S R19E	33	470
AMC436305	GA335	Graham: 2016-00284		T7S R19E	33	471
AMC436306	GA336	Graham: 2016-00285		T7S R19E	33	472
AMC436307	GA337	Graham: 2016-00286		T7S R19E	33	473
AMC436308	GA338	Graham: 2016-00287		T7S R19E	33	474
AMC436309 J	GA339	Graham: 2016-00288		T7S R19E	33	475
AMC436362 7	GA452	Graham: 2016-00289		T7S R19E	20, 29	476
AMC436363	GA453	Graham: 2016-00290		T7S R19E	20, 29	477
AMC436364	GA454	Graham: 2016-00291		T7S R19E	20, 29	478
AMC436365	GA455	Graham: 2016-00292		T7S R19E	20, 29	479
AMC436366	GA456	Graham: 2016-00293		T7S R19E	21, 28	480
AMC436367	GA457	Graham: 2016-00294		T7S R19E	20, 21, 28, 29	481
AMC436368	GA458	Graham: 2016-00295		T7S R19E	21, 28	482
AMC436369	GA459	Graham: 2016-00296		T7S R19E	21, 28	483
AMC436370	GA460	Graham: 2016-00297		T7S R19E	21, 28	484
AMC436371	GA461	Graham: 2016-00298		T7S R19E	21, 28	485
AMC436372	GA462	Graham: 2016-00299		T7S R19E	21, 28	486
AMC436373	GA463	Graham: 2016-00300		T7S R19E	21, 28	487
AMC436374 J	GA464	Graham: 2016-00301		T7S R19E	21, 28	488

AMC436375 7	GA465	Graham: 2016-00302		T7S R19E	21, 28	489
AMC436376	GA466	Graham: 2016-00303		T7S R19E	28	490
AMC436377	GA467	Graham: 2016-00304		T7S R19E	28	491
AMC436378	GA468	Graham: 2016-00305		T7S R19E	28	492
AMC436379	GA469	Graham: 2016-00306		T7S R19E	28	493
AMC436380	GA470	Graham: 2016-00307		T7S R19E	28	494
AMC436381	GA471	Graham: 2016-00308		T7S R19E	28	495
AMC436382	GA472	Graham: 2016-00309		T7S R19E	28	496
AMC436383	GA473	Graham: 2016-00310		T7S R19E	28	497
AMC436384	GA474	Graham: 2016-00311		T7S R19E	28	498
AMC436385	GA475	Graham: 2016-00312		T7S R19E	28	499
AMC436386	GA476	Graham: 2016-00313		T7S R19E	30	500
AMC436387	GA477	Graham: 2016-00314		T7S R19E	30	501
AMC436388	GA478	Graham: 2016-00315		T7S R19E	30	502
AMC436389	GA479	Graham: 2016-00316		T7S R19E	30	503
AMC436390	GA480	Graham: 2016-00317		T7S R19E	30	504
AMC436391	GA481	Graham: 2016-00318		T7S R19E	20, 29	505
AMC436392	GA482	Graham: 2016-00319		T7S R19E	20, 29	506
AMC436393	GA483	Graham: 2016-00320		T7S R19E	20, 29	507
AMC436394	GA484	Graham: 2016-00321		T7S R19E	20, 29	508
AMC436395	GA485	Graham: 2016-00322		T7S R19E	20, 29	509
AMC436396 J	GA486	Graham: 2016-00323		T7S R19E	30	510



AMC436397 7	GA487	Graham: 2016-00324	T7S R19E	30	511
AMC436398	GA488	Graham: 2016-00325	T7S R19E	30	512
AMC436399	GA489	Graham: 2016-00326	T7S R19E	30	513
AMC436400	GA490	Graham: 2016-00327	T7S R19E	30	514
AMC436401	GA491	Graham: 2016-00328	T7S R19E	30	515
AMC436402 J	GA492	Graham: 2016-00329	T7S R19E	30	516
AMC436427 7	GA517	Graham: 2016-00330	T7S R19E	29	517
AMC436428	GA518	Graham: 2016-00331	T7S R19E	29	518
AMC436429	GA519	Graham: 2016-00332	T7S R19E	29	519
AMC436430	GA520	Graham: 2016-00333	T7S R19E	29	520
AMC436431	GA521	Graham: 2016-00334	T7S R19E	29	521
AMC436432	GA523	Graham: 2016-00335	T7S R19E	29	522
AMC436433	GA524	Graham: 2016-00336	T7S R19E	29	523
AMC436434	GA525	Graham: 2016-00337	T7S R19E	29	524
AMC436435	GA526	Graham: 2016-00338	T7S R19E	29	525
AMC436436	GA527	Graham: 2016-00339	T7S R19E	29	526
AMC436437	GA528	Graham: 2016-00340	T7S R19E	30	527
AMC436438	GA529	Graham: 2016-00341	T7S R19E	30	528
AMC436439	GA530	Graham: 2016-00342	T7S R19E	30	529
AMC436440	GA531	Graham: 2016-00343	T7S R19E	30	530
AMC436441	GA532	Graham: 2016-00344	T7S R19E	30	531
AMC436442 J	GA533	Graham: 2016-00345	T7S R19E	30	532

AMC436443 <u>7</u>	GA534	Graham: 2016-00346		T7S R19E	30	533
AMC436444	GA535	Graham: 2016-00347		T7S R19E	30	534
AMC436445	GA536	Graham: 2016-00348		T7S R19E	30	535
AMC436446	GA537	Graham: 2016-00349		T7S R19E	30	536
AMC436447	GA538	Graham: 2016-00350		T7S R19E	30	537
AMC436448	GA539	Graham: 2016-00351		T7S R19E	30	538
AMC436449	GA540	Graham: 2016-00352		T7S R19E	30	539
AMC436450 <u>1</u>	GA541	Graham: 2016-00353		T7S R19E	30	540
<b>Total Claims On This Exhibit A and Affidavit: 540</b>						

Underline = break in sequence

RECEIVED  
 BLM AZ STATE OFFICE  
 2018 JUL 23 P 2:48  
 PHOENIX, ARIZONA

Kennecott Exploration Company  
2640 West 1700 South  
Salt Lake City, UT 84104  
Attn: Land Department

RECEIVED  
BLM AZ STATE OFFICE

2018 JUL 23 P 2:45

PHOENIX, ARIZONA




U.S. POSTAGE PITNEY BOWES

ZIP 84009 \$ 008.25<sup>0</sup>  
02 111  
0001390175 JUL 18 2018

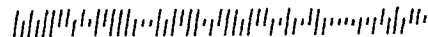
Galina

PLACE STICKER AT TOP OF ENVELOPE TO THE RIGHT  
OF THE RETURN ADDRESS, FOLD AT DOTTED LINE  
**CERTIFIED MAIL**



7014 2120 0000 2747 5002

Arizona State Office  
Bureau of Land Management  
One North Central Ave., Suite 800  
Phoenix, AZ 85004-4427



**United States Department of the Interior**  
**Bureau of Land Management**  
 DIV OF LANDS, MINRLS & ENERGY  
 ONE N CENTRAL AVE  
 PHOENIX, AZ 85004 -4427  
 Phone: 602-417-9200

Receipt

No: 4218248

<b>Transaction #:</b> 4333410	
<b>Date of Transaction:</b> 07/24/2018	
<b>CUSTOMER:</b>	
KENNECOTT EXPLORATION COMPANY 2640 W 1700 S ATTN: LAND DEPT SALT LAKE CITY, UT 84104-4269 US	

LINE #	QTY	DESCRIPTION	REMARKS	UNIT PRICE	TOTAL
1	1.00	LOCATABLE MINERALS / MINING CLAIMS- NOT NEW-UNADJUD, ONE AUTH NO. ONLY / MINING CLAIM MONEY RECEIVED <b>CASES: AMC391277/\$83700.00</b>	MAINT 2019/540	- n/a -	83700.00
<b>TOTAL:</b>					<b>\$83,700.00</b>

PAYMENT INFORMATION			
1	AMOUNT:	83700.00	POSTMARKED: N/A
	TYPE:	CHECK	RECEIVED: 07/24/2018
	CHECK NO:	0080002011	
	NAME:	KENNECOTT EXPLORATION COMPANY 4700 SOUTH DAYBREAK PARKWAY SOUTH JORDAN UT 84095 US	

REMARKS

This receipt was generated by the automated BLM Collections and Billing System and is a paper representation of a portion of the official electronic record contained therein.

Rio Tinto

Donna Fischer  
Mineral Rights Specialist  
Kennecott Exploration Company – Land Dept.  
4700 Daybreak Parkway  
South Jordan, UT 84009  
T: 801-204-3402 or 928/978-1372  
E: donna.fischer@riotinto.com

435971

402778

391277

407112

392937

399225

402097

CERTIFIED MAIL, RETURN RECEIPT REQUESTED  
7016 2710 0000 1376 6881

July 13, 2017

Arizona State Office  
Bureau of Land Management  
One North Central, Suite 800  
Phoenix, AZ 85004-4427

RECEIVED  
PHOENIX, ARIZONA  
2017 JUL 18 P 2:14

RE: 2 Arizona Affidavit of Payment of Claim Maintenance Fees and Notice of Intent to Hold 2017 – 2018  
(1) GA 186 et al claims (KEX) for a total of 217 claims, Galuiro Project  
(2) GAL 23 et al claims (Schaefer) for a total of 323 claims, Galuiro Project

Gentlemen:

Enclosed for your further handling please find Kennecott Exploration Company's Affidavits as above referenced, and check #80001789 in the amount of \$83,700.00 (217 claims x \$155, and 323 claims x \$155), which represents the payment for the 2017 – 2018 Claim Maintenance Fees for the above referenced claims.

Please return the original BLM date stamped document and receipts to:

Kennecott Exploration Company, 4700 Daybreak Parkway, South Jordan, UT 84009, Attn: Land Department. Telephone numbers for the Land Department are: Donna @ 928-978-1372 and Erik Best @ 801-363-5870. **As these are date sensitive documents, please do not hesitate to call if you find anything that requires further attention rather than returning them unprocessed.**

Sincerely,

KENNECOTT EXPLORATION COMPANY

Donna Fischer  
Mineral Rights Specialist

Enclosures

#3895552

ENTERED  
JUL 24 2017  
BY: RAM

Recording requested by and return to:  
Kennecott Exploration Company – Land Dept.  
4700 Daybreak Parkway  
South Jordan, UT 84009

**ARIZONA AFFIDAVIT OF CLAIM MAINTENANCE FEE PAYMENT AND NOTICE  
OF INTENT TO HOLD UNPATENTED MINING CLAIM FOR SEPTEMBER 1, 2017  
THROUGH SEPTEMBER 1, 2018**

THE UNDERSIGNED, on behalf of Kennecott Exploration Company (“KEC”), 4700 Daybreak Parkway, South Jordan, Utah 84009, acquainted with said matters, being first duly sworn, deposes and says that he is a citizen of the United States and more than eighteen years of age, and that pursuant to Ariz. Rev. Stat. § 27-208, 30 U.S.C § 28(f), 43 CFR 3830.21(d), and 43 CFR 3834.11(a)(2), One Hundred Fifty-Five Dollars (\$155.00) in maintenance fees were timely paid by or at the expense of KEC to the Bureau of Land Management (the “BLM”) for the assessment year ending at 12:01 A.M on September 1, 2018, for each of the unpatented mining claims further described on **Exhibit A** attached hereto and made a part hereof by this reference. Said fees were paid in lieu of the annual assessment work requirements and were paid for the claims described herein which are owned, worked, controlled or claimed by KEC for the valuable mineral contained therein, and it is the intent of KEC to hold and develop these unpatented mining claims for itself, the owner of the claims.

IN WITNESS WHEREOF, this instrument is executed as of the 12<sup>th</sup> day of July, 2017.

KENNECOTT EXPLORATION COMPANY

By ER  
Erik Best, Operating Officer


RECEIVED  
BLM AZ STATE OFFICE  
2017 JUL 18 P 2:16  
PHOENIX, ARIZONA

STATE OF UTAH )

:SS

COUNTY OF SALT LAKE )

On this 12<sup>th</sup> day of July 2017, before me personally appeared Erik Best, who being by me duly sworn, did say that he is the Operating Officer of Kennecott Exploration Company, and that the foregoing instrument was signed by Erik Best on behalf of said company, by authority, and said company executed the same.



*Ashley Marie Hales*

Ashley Marie Hales, Notary Public, Utah  
Salt Lake City, Utah

My Commission expires: February 1, 2020

RECEIVED  
BLM AZ STATE OFFICE  
2017 JUL 18 P 2:16  
PHOENIX, ARIZONA

Attached to and made a part of that certain 2017 - 2018 Arizona Affidavit of Payment of Claim Maintenance Fees and Notice of Intent to Hold Unpatented Mining Claims for the following group of unpatented lode mining claims in Graham and Pinal Counties, State of Arizona, further described as:

Exhibit A

Group Name: GA 186 et al (217)

Project:

Number of Claims: 217

Meridian:

Gila and Salt River Meridian

BLM #	Name	Original Doc # Book & Page	Amended Doc # Book & Page	Township & Range	Section	#
AMC436156 7	GA186	Graham: 2016-00185		T7S R19E	30	1
AMC436157	GA187	Graham: 2016-00186		T7S R19E	30	2
AMC436158 J	GA188	Graham: 2016-00187		T7S R19E	30	3
AMC436160 7	GA190	Pinal: 2016-004790		T7S R18E	24, 25	4
AMC436161	GA191	Pinal: 2016-004791		T7S R18E	24, 25	5
AMC436162	GA192	Pinal: 2016-004792		T7S R18E	24, 25	6
AMC436163	GA193	Pinal: 2016-004793		T7S R18E	24, 25	7
AMC436164	GA194	Pinal: 2016-004794		T7S R18E	24, 25	8
AMC436165	GA195	Pinal: 2016-004795		T7S R18E	24, 25	9
AMC436166 J	GA196	Pinal: 2016-004796		T7S R18E	24, 25	10
AMC436168 7	GA198	Pinal: 2016-004798		T7S R18E	25	11
AMC436169	GA199	Pinal: 2016-004799		T7S R18E	25	12
AMC436170	GA200	Pinal: 2016-004800		T7S R18E	25	13
AMC436171 J	GA201	Pinal: 2016-004801		T7S R18E	25	14

RECEIVED  
 CLM AZ STATE OFFICE  
 PHOENIX, ARIZONA  
 2017 JUL 18 PM 2:02  
 Galiuro



AMC436172	GA202	Pinal: 2016-004802		T7S R18E	25	15
AMC436173	GA203	Pinal: 2016-004803		T7S R18E	25	16
AMC436174	GA204	Pinal: 2016-004804		T7S R18E	25	17
AMC436175	GA205	Graham: 2016-00188		T7S R19E	29	18
AMC436176	GA206	Graham: 2016-00189		T7S R19E	29	19
AMC436177	GA207	Graham: 2016-00190		T7S R19E	29	20
AMC436178	GA208	Graham: 2016-00191		T7S R19E	29	21
AMC436179	GA209	Graham: 2016-00192		T7S R19E	29	22
AMC436180	GA210	Graham: 2016-00193		T7S R19E	29	23
AMC436181	GA211	Graham: 2016-00194		T7S R19E	29	24
AMC436182	GA212	Graham: 2016-00195		T7S R19E	29	25
AMC436183	GA213	Graham: 2016-00196		T7S R19E	29	26
AMC436184	GA214	Graham: 2016-00197		T7S R19E	29	27
AMC436185	GA215	Graham: 2016-00198		T7S R19E	29	28
AMC436186	GA216	Graham: 2016-00199		T7S R19E	29	29
AMC436187	GA217	Graham: 2016-00200		T7S R19E	29	30
AMC436188	GA218	Graham: 2016-00201		T7S R19E	29	31
AMC436189	GA219	Graham: 2016-00202		T7S R19E	28, 29	32
AMC436190	GA220	Graham: 2016-00203		T7S R19E	28	33
AMC436191	GA221	Graham: 2016-00204		T7S R19E	28	34
AMC436192	GA222	Graham: 2016-00205		T7S R19E	28	35
AMC436193	GA223	Graham: 2016-00206		T7S R19E	28	36
AMC436194	GA224	Graham: 2016-00207		T7S R19E	28	37

2017 JUL 18 2:16 PM  
 RECEIVED  
 ARIZONA  
 COUNTY CLERK  
 PIMA COUNTY

AMC436195	GA225	Graham: 2016-00208	T7S R19E	28	38
AMC436196	GA226	Graham: 2016-00209	T7S R19E	28	39
AMC436197	GA227	Graham: 2016-00210	T7S R19E	28	40
AMC436198	GA228	Graham: 2016-00211	T7S R19E	28	41
AMC436199	GA229	Graham: 2016-00212	T7S R19E	29	42
AMC436200	GA230	Graham: 2016-00213	T7S R19E	29	43
AMC436201	GA231	Graham: 2016-00214	T7S R19E	29	44
AMC436202	GA232	Graham: 2016-00215	T7S R19E	29	45
AMC436203	GA233	Graham: 2016-00216	T7S R19E	29	46
AMC436204	GA234	Graham: 2016-00217	T7S R19E	29	47
AMC436205	GA235	Graham: 2016-00218	T7S R19E	28, 29	48
AMC436206	GA236	Graham: 2016-00219	T7S R19E	28	49
AMC436207	GA237	Graham: 2016-00220	T7S R19E	28	50
AMC436208	GA238	Graham: 2016-00221	T7S R19E	28	51
AMC436209	GA239	Graham: 2016-00222	T7S R19E	28	52
AMC436210	GA240	Graham: 2016-00223	T7S R19E	28	53
AMC436211	GA241	Graham: 2016-00224	T7S R19E	28	54
AMC436212	GA242	Graham: 2016-00225	T7S R19E	28	55
AMC436213	GA243	Graham: 2016-00226	T7S R19E	28	56
AMC436214	GA244	Graham: 2016-00227	T7S R19E	28	57
AMC436215	GA245	Pinal: 2016-004805	T7S R18E	26	58
AMC436216	GA246	Pinal: 2016-004806	T7S R18E	26	59
AMC436217	GA247	Pinal: 2016-004807	T7S R18E	26	60

RECEIVED  
 JUL 8 2016  
 2:16 PM  
 2016

AMC436218	GA248	Pinal: 2016-004808		T7S R18E	26	61
AMC436219	GA249	Pinal: 2016-004809		T7S R18E	26	62
AMC436220	GA250	Pinal: 2016-004810		T7S R18E	26	63
AMC436221	GA251	Pinal: 2016-004811		T7S R18E	26	64
AMC436222	GA252	Pinal: 2016-004812		T7S R18E	26	65
AMC436223	GA253	Pinal: 2016-004813		T7S R18E	26	66
AMC436224	GA254	Pinal: 2016-004814		T7S R18E	25, 26	67
AMC436225	GA255	Pinal: 2016-004815		T7S R18E	25	68
AMC436226	GA256	Pinal: 2016-004816		T7S R18E	25	69
AMC436227	GA257	Pinal: 2016-004817		T7S R18E	25	70
AMC436228	GA258	Pinal: 2016-004818		T7S R18E	25	71
AMC436229	GA259	Pinal: 2016-004819		T7S R18E	25	72
AMC436230	GA260	Pinal: 2016-004820		T7S R18E	25	73
AMC436231	GA261	Pinal: 2016-004821		T7S R18E	25	74
AMC436232	GA262	Pinal: 2016-004822		T7S R18E	25	75
AMC436233	GA263	Pinal: 2016-004823		T7S R18E	25	76
AMC436234	GA264	Pinal: 2016-004824		T7S R18E	26, 35	77
AMC436235	GA265	Pinal: 2016-004825		T7S R18E	26, 35	78
AMC436236	GA266	Pinal: 2016-004826		T7S R18E	26, 35	79
AMC436237	GA267	Pinal: 2016-004827		T7S R18E	26, 35	80
AMC436238	GA268	Pinal: 2016-004828		T7S R18E	26, 35	81
AMC436239	GA269	Pinal: 2016-004829		T7S R18E	25, 26, 35, 36	82
AMC436240	GA270	Pinal: 2016-004830		T7S R18E	25, 36	83

AMC436241 <sup>7</sup>	GA271	Pinal: 2016-004831		T7S R18E	25, 36	84
AMC436242	GA272	Pinal: 2016-004832		T7S R18E	25, 36	85
AMC436243	GA273	Pinal: 2016-004833		T7S R18E	25, 36	86
AMC436244	GA274	Pinal: 2016-004834		T7S R18E	25, 36	87
AMC436245	GA275	Pinal: 2016-004835		T7S R18E	25, 36	88
AMC436246	GA276	Pinal: 2016-004836		T7S R18E	25, 36	89
AMC436247	GA277	Pinal: 2016-004837		T7S R18E	25, 36	90
AMC436248	GA278	Pinal: 2016-004838		T7S R18E	25, 36	91
AMC436249	GA279	Graham: 2016-00228		T7S R19E	33	92
AMC436250	GA280	Graham: 2016-00229		T7S R19E	33	93
AMC436251	GA281	Graham: 2016-00230		T7S R19E	33	94
AMC436252	GA282	Graham: 2016-00231		T7S R19E	33	95
AMC436253	GA283	Graham: 2016-00232		T7S R19E	33	96
AMC436254	GA284	Graham: 2016-00233		T7S R19E	33	97
AMC436255	GA285	Graham: 2016-00234		T7S R19E	33	98
AMC436256	GA286	Graham: 2016-00235		T7S R19E	33	99
AMC436257	GA287	Graham: 2016-00236		T7S R19E	33	100
AMC436258	GA288	Graham: 2016-00237		T7S R19E	33	101
AMC436259	GA289	Graham: 2016-00238		T7S R19E	33	102
AMC436260	GA290	Graham: 2016-00239		T7S R19E	33	103
AMC436261	GA291	Graham: 2016-00240		T7S R19E	33	104
AMC436262	GA292	Graham: 2016-00241		T7S R19E	33	105
AMC436263 <sup>J</sup>	GA293	Graham: 2016-00242		T7S R19E	31	106

RECEIVED  
 CLIMATE ACTION  
 DIVISION  
 PHOENIX, ARIZONA  
 2017 JUL 18 PM 2:16

AMC436264	GA294	Graham: 2016-00243	T7S R19E	31	107
AMC436265	GA295	Graham: 2016-00244	T7S R19E	31	108
AMC436266	GA296	Graham: 2016-00245	T7S R19E	33	109
AMC436267	GA297	Graham: 2016-00246	T7S R19E	33	110
AMC436268	GA298	Graham: 2016-00247	T7S R19E	33	111
AMC436269	GA299	Graham: 2016-00248	T7S R19E	33	112
AMC436270	GA300	Graham: 2016-00249	T7S R19E	33	113
AMC436271	GA301	Graham: 2016-00250	T7S R19E	33	114
AMC436272	GA302	Graham: 2016-00251	T7S R19E	33	115
AMC436273	GA303	Graham: 2016-00252	T7S R19E	33	116
AMC436274	GA304	Graham: 2016-00253	T7S R19E	33	117
AMC436275	GA305	Graham: 2016-00254	T7S R19E	33	118
AMC436276	GA306	Graham: 2016-00255	T7S R19E	31	119
AMC436277	GA307	Graham: 2016-00256	T7S R19E	31	120
AMC436278	GA308	Graham: 2016-00257	T7S R19E	31	121
AMC436279	GA309	Graham: 2016-00258	T7S R19E	31	122
AMC436280	GA310	Graham: 2016-00259	T7S R19E	31	123
AMC436281	GA311	Graham: 2016-00260	T7S R19E	31	124
AMC436282	GA312	Graham: 2016-00261	T7S R19E	31	125
AMC436283	GA313	Graham: 2016-00262	T7S R19E	31	126
AMC436284	GA314	Graham: 2016-00263	T7S R19E	31	127
AMC436285	GA315	Graham: 2016-00264	T7S R19E	31	128
AMC436286	GA316	Graham: 2016-00265	T7S R19E	31	129

RECEIVED  
 JUL 18 2017  
 10:31 AM  
 FILING

AMC436287	GA317	Graham: 2016-00266	T7S R19E	31	130
AMC436288	GA318	Graham: 2016-00267	T7S R19E	31	131
AMC436289	GA319	Graham: 2016-00268	T7S R19E	31	132
AMC436290	GA320	Graham: 2016-00269	T7S R19E	33	133
AMC436291	GA321	Graham: 2016-00270	T7S R19E	33	134
AMC436292	GA322	Graham: 2016-00271	T7S R19E	33	135
AMC436293	GA323	Graham: 2016-00272	T7S R19E	33	136
AMC436294	GA324	Graham: 2016-00273	T7S R19E	33	137
AMC436295	GA325	Graham: 2016-00274	T7S R19E	33	138
AMC436296	GA326	Graham: 2016-00275	T7S R19E	33	139
AMC436297	GA327	Graham: 2016-00276	T7S R19E	33	140
AMC436298	GA328	Graham: 2016-00277	T7S R19E	33	141
AMC436299	GA329	Graham: 2016-00278	T7S R19E	33	142
AMC436300	GA330	Graham: 2016-00279	T7S R19E	33	143
AMC436301	GA331	Graham: 2016-00280	T7S R19E	33	144
AMC436302	GA332	Graham: 2016-00281	T7S R19E	33	145
AMC436303	GA333	Graham: 2016-00282	T7S R19E	33	146
AMC436304	GA334	Graham: 2016-00283	T7S R19E	33	147
AMC436305	GA335	Graham: 2016-00284	T7S R19E	33	148
AMC436306	GA336	Graham: 2016-00285	T7S R19E	33	149
AMC436307	GA337	Graham: 2016-00286	T7S R19E	33	150
AMC436308	GA338	Graham: 2016-00287	T7S R19E	33	151
AMC436309	GA339	Graham: 2016-00288	T7S R19E	33	152

RECEIVED  
 JUL 18 2 11 PM '17  
 2017 JUL 18 2 11 PM '17  
 RECEIVED  
 JUL 18 2 11 PM '17

AMC436362	GA452	Graham: 2016-00289	T7S R19E	20, 29	153
AMC436363	GA453	Graham: 2016-00290	T7S R19E	20, 29	154
AMC436364	GA454	Graham: 2016-00291	T7S R19E	20, 29	155
AMC436365	GA455	Graham: 2016-00292	T7S R19E	20, 29	156
AMC436366	GA456	Graham: 2016-00293	T7S R19E	21, 28	157
AMC436367	GA457	Graham: 2016-00294	T7S R19E	20, 21, 28, 29	158
AMC436368	GA458	Graham: 2016-00295	T7S R19E	21, 28	159
AMC436369	GA459	Graham: 2016-00296	T7S R19E	21, 28	160
AMC436370	GA460	Graham: 2016-00297	T7S R19E	21, 28	161
AMC436371	GA461	Graham: 2016-00298	T7S R19E	21, 28	162
AMC436372	GA462	Graham: 2016-00299	T7S R19E	21, 28	163
AMC436373	GA463	Graham: 2016-00300	T7S R19E	21, 28	164
AMC436374	GA464	Graham: 2016-00301	T7S R19E	21, 28	165
AMC436375	GA465	Graham: 2016-00302	T7S R19E	21, 28	166
AMC436376	GA466	Graham: 2016-00303	T7S R19E	28	167
AMC436377	GA467	Graham: 2016-00304	T7S R19E	28	168
AMC436378	GA468	Graham: 2016-00305	T7S R19E	28	169
AMC436379	GA469	Graham: 2016-00306	T7S R19E	28	170
AMC436380	GA470	Graham: 2016-00307	T7S R19E	28	171
AMC436381	GA471	Graham: 2016-00308	T7S R19E	28	172
AMC436382	GA472	Graham: 2016-00309	T7S R19E	28	173
AMC436383	GA473	Graham: 2016-00310	T7S R19E	28	174
AMC436384	GA474	Graham: 2016-00311	T7S R19E	28	175

RECEIVED  
 JUL 18 P 2:17  
 2017

AMC436385 7	GA475	Graham: 2016-00312	T7S R19E	28	176
AMC436386	GA476	Graham: 2016-00313	T7S R19E	30	177
AMC436387	GA477	Graham: 2016-00314	T7S R19E	30	178
AMC436388	GA478	Graham: 2016-00315	T7S R19E	30	179
AMC436389	GA479	Graham: 2016-00316	T7S R19E	30	180
AMC436390	GA480	Graham: 2016-00317	T7S R19E	30	181
AMC436391	GA481	Graham: 2016-00318	T7S R19E	20, 29	182
AMC436392	GA482	Graham: 2016-00319	T7S R19E	20, 29	183
AMC436393	GA483	Graham: 2016-00320	T7S R19E	20, 29	184
AMC436394	GA484	Graham: 2016-00321	T7S R19E	20, 29	185
AMC436395	GA485	Graham: 2016-00322	T7S R19E	20, 29	186
AMC436396	GA486	Graham: 2016-00323	T7S R19E	30	187
AMC436397	GA487	Graham: 2016-00324	T7S R19E	30	188
AMC436398	GA488	Graham: 2016-00325	T7S R19E	30	189
AMC436399	GA489	Graham: 2016-00326	T7S R19E	30	190
AMC436400	GA490	Graham: 2016-00327	T7S R19E	30	191
AMC436401	GA491	Graham: 2016-00328	T7S R19E	30	192
AMC436402 J	GA492	Graham: 2016-00329	T7S R19E	30	193
AMC436427 7	GA517	Graham: 2016-00330	T7S R19E	29	194
AMC436428	GA518	Graham: 2016-00331	T7S R19E	29	195
AMC436429	GA519	Graham: 2016-00332	T7S R19E	29	196
AMC436430	GA520	Graham: 2016-00333	T7S R19E	29	197
AMC436431 J	GA521	Graham: 2016-00334	T7S R19E	29	198

RECEIVED  
TAX OFFICE  
PHOENIX, ARIZONA  
2017 JUL 18 P 2:17  
Page 9 of 10



AMC436432	GA523	Graham: 2016-00335	T7S R19E	29	199
AMC436433	GA524	Graham: 2016-00336	T7S R19E	29	200
AMC436434	GA525	Graham: 2016-00337	T7S R19E	29	201
AMC436435	GA526	Graham: 2016-00338	T7S R19E	29	202
AMC436436	GA527	Graham: 2016-00339	T7S R19E	29	203
AMC436437	GA528	Graham: 2016-00340	T7S R19E	30	204
AMC436438	GA529	Graham: 2016-00341	T7S R19E	30	205
AMC436439	GA530	Graham: 2016-00342	T7S R19E	30	206
AMC436440	GA531	Graham: 2016-00343	T7S R19E	30	207
AMC436441	GA532	Graham: 2016-00344	T7S R19E	30	208
AMC436442	GA533	Graham: 2016-00345	T7S R19E	30	209
AMC436443	GA534	Graham: 2016-00346	T7S R19E	30	210
AMC436444	GA535	Graham: 2016-00347	T7S R19E	30	211
AMC436445	GA536	Graham: 2016-00348	T7S R19E	30	212
AMC436446	GA537	Graham: 2016-00349	T7S R19E	30	213
AMC436447	GA538	Graham: 2016-00350	T7S R19E	30	214
AMC436448	GA539	Graham: 2016-00351	T7S R19E	30	215
AMC436449	GA540	Graham: 2016-00352	T7S R19E	30	216
AMC436450	GA541	Graham: 2016-00353	T7S R19E	30	217

Total Claims On This Exhibit A and Affidavit: 217

RECEIVED  
 STATE OFFICE  
 JUL 18 P 2:17  
 GILCHRIST, ARIZONA

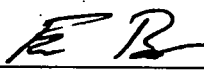
Recording requested by and return to:  
Kennecott Exploration Company – Land Dept.  
4700 Daybreak Parkway  
South Jordan, UT 84009

**ARIZONA AFFIDAVIT OF CLAIM MAINTENANCE FEE PAYMENT AND NOTICE  
OF INTENT TO HOLD UNPATENTED MINING CLAIM FOR SEPTEMBER 1, 2017  
THROUGH SEPTEMBER 1, 2018**

THE UNDERSIGNED, on behalf of Kennecott Exploration Company (“KEC”), 4700 Daybreak Parkway, South Jordan, Utah 84009, acquainted with said matters, being first duly sworn, deposes and says that he is a citizen of the United States and more than eighteen years of age, and that pursuant to Ariz. Rev. Stat. § 27-208, 30 U.S.C § 28(f), 43 CFR 3830.21(d), and 43 CFR 3834.11(a)(2), One Hundred Fifty-Five Dollars (\$155.00) in maintenance fees were timely paid by or at the expense of KEC to the Bureau of Land Management (the “BLM”) for the assessment year ending at 12:01 A.M on September 1, 2018, for each of the unpatented mining claims further described on **Exhibit A** attached hereto and made a part hereof by this reference. Said fees were paid in lieu of the annual assessment work requirements and were paid for the claims described herein which are owned, worked, controlled or claimed by KEC for the valuable mineral contained therein, and it is the intent of KEC to hold and develop these unpatented mining claims in behalf of Mike Schaefer whose address is 5070 N. Stonehouse Place, Tucson, AZ 85750, the owner of the claims.

IN WITNESS WHEREOF, this instrument is executed as of the 12<sup>th</sup> day of July, 2017.

KENNECOTT EXPLORATION COMPANY

By   
Erik Best, Operating Officer

Galiuro (Schaefer Claims)  
GAL 23 et al (323)  
2017 – 2018 Assessment filing


RECEIVED  
BLM AZ STATE OFFICE  
2017 JUL 18 P 2:1  
PHOENIX, ARIZONA

STATE OF UTAH )

:ss

COUNTY OF SALT LAKE )

On this 12<sup>th</sup> day of July 2017, before me personally appeared Erik Best, who being by me duly sworn, did say that he is the Operating Officer of Kennecott Exploration Company, and that the foregoing instrument was signed by Erik Best on behalf of said company, by authority, and said company executed the same.



*Ashley Marie Hales*

Ashley Marie Hales, Notary Public, Utah  
Salt Lake City, Utah

My Commission expires: February 1, 2020

RECEIVED  
BLM AZ STATE OFFICE  
2017 JUL 18 P 2:15  
PHOENIX, ARIZONA

Attached to and made a part of that certain 2017 – 2018 Arizona Affidavit of Payment of Claim Maintenance Fees and Notice of Intent to Hold Unpatented Mining Claims for the following group of unpatented lode mining claims in Graham and Pinal Counties, State of Arizona, further described as:

Exhibit A

Group Name: Galuiro - GAL Group

Project:

Number of Claims: 323

Meridian:

Gila and Salt River Meridian

RECEIVED  
 BLM AZ STATE OFFICE  
 PHOENIX, ARIZONA  
 2017 JUL 18 9:15 AM  
 Galiuro

BLM #	Name	Original Doc # Book & Page	Amended Doc # Book & Page	Township & Range	Section	#
AMC391277	GAL 23	Graham: 2008-03413		T7S R19E	31	1
AMC391278	GAL 24	Graham: 2008-03414		T7S R19E	31	2
AMC391279	GAL 25	Graham: 2008-03415		T7S R19E	31	3
AMC391280	GAL 26	Graham: 2008-03416		T7S R19E	31	4
AMC391281	GAL 27	Graham: 2008-03417		T7S R19E T8S R19E	31 6	5
AMC391282	GAL 28	Graham: 2008-03418		T7S R19E T8S R19E	31 6	6
AMC391283	GAL 29	Graham: 2008-03419		T8S R19E	6	7
AMC391284	GAL 30	Graham: 2008-03420		T8S R19E	6	8
AMC391285	GAL 31	Graham: 2008-03421		T8S R19E	6	9
AMC391286	GAL 32	Graham: 2008-03422		T8S R19E	6	10
AMC391287	GAL 33	Graham: 2008-03423		T8S R19E	6	11
AMC391288	GAL 34	Graham: 2008-03424		T8S R19E	6	12

AMC391289 <sup>7</sup>	GAL 35	Graham: 2008-03425		T8S R19E	6	13
AMC391290	GAL 36	Graham: 2008-03426		T8S R19E	6	14
AMC391291	GAL 37	Graham: 2008-03427		T8S R19E	6	15
AMC391292	GAL 38	Graham: 2008-03428		T8S R19E	6	16
AMC391293	GAL 39	Graham: 2008-03429		T8S R19E	6	17
AMC391294	GAL 40	Graham: 2008-03430		T8S R19E	6	18
AMC391295	GAL 41	Graham: 2008-03431		T8S R19E	6	19
AMC391296	GAL 42	Graham: 2008-03432		T8S R19E	6	20
AMC391297	GAL 43	Graham: 2008-03433		T8S R19E	6	21
AMC391298	GAL 44	Graham: 2008-03434		T8S R19E	6	22
AMC391299	GAL 45	Graham: 2008-03435		T8S R19E	6	23
AMC391300	GAL 46	Graham: 2008-03436		T8S R19E	6	24
AMC391301	GAL 47	Graham: 2008-03437		T8S R19E	7	25
AMC391302	GAL 48	Graham: 2008-03438		T8S R19E	7	26
AMC391303	GAL 49	Graham: 2008-03439		T8S R19E	7	27
AMC391304	GAL 50	Graham: 2008-03440		T8S R19E	7	28
AMC391305	GAL 51	Graham: 2008-03441		T8S R19E	7	29
AMC391306	GAL 52	Graham: 2008-03442		T8S R19E	7	30
AMC391307	GAL 53	Graham: 2008-03443		T8S R19E	7	31
AMC391308	GAL 54	Graham: 2008-03444		T8S R19E	7	32
AMC391309	GAL 55	Graham: 2008-03445		T8S R19E	7	33
AMC391310	GAL 56	Graham: 2008-03446		T8S R19E	7	34
AMC391311	GAL 57	Graham: 2008-03447		T8S R19E	7	35

RECEIVED  
 CLAIMS OFFICE  
 2017 JUL 18 P 2:15  
 PHOENIX, ARIZONA

AMC391312	GAL 58	Graham: 2008-03448		T8S R19E	7	36
AMC391313	GAL 59	Graham: 2008-03449		T8S R19E	7	37
AMC391314	GAL 60	Graham: 2008-03450		T8S R19E	7	38
AMC391315	GAL 61	Graham: 2008-03451		T7S R19E	31, 32	39
AMC391316	GAL 62	Graham: 2008-03452		T7S R19E	31, 32	40
AMC391317	GAL 63	Graham: 2008-03453		T7S R19E T8S R19E	31, 32 6	41
AMC391318	GAL 64	Graham: 2008-03454		T8S R19E	6	42
AMC391319	GAL 65	Graham: 2008-03455		T8S R19E	6	43
AMC391320	GAL 66	Graham: 2008-03456		T8S R19E	6	44
AMC391321	GAL 67	Graham: 2008-03457		T8S R19E	6	45
AMC391322	GAL 68	Graham: 2008-03458		T8S R19E	6	46
AMC391323	GAL 69	Graham: 2008-03459		T8S R19E	6	47
AMC391324	GAL 70	Graham: 2008-03460		T8S R19E	6	48
AMC391325	GAL 71	Graham: 2008-03461		T8S R19E	6	49
AMC391326	GAL 72	Graham: 2008-03462		T8S R19E	6	50
AMC391327	GAL 73	Graham: 2008-03463		T8S R19E	7	51
AMC391328	GAL 74	Graham: 2008-03464		T8S R19E	7	52
AMC391329	GAL 75	Graham: 2008-03465		T8S R19E	7	53
AMC391330	GAL 76	Graham: 2008-03466		T8S R19E	7	54
AMC391331	GAL 77	Graham: 2008-03467		T8S R19E	7	55
AMC391332	GAL 78	Graham: 2008-03468		T8S R19E	7	56
AMC391333	GAL 79	Graham: 2008-03469		T8S R19E	7	57

RECEIVED  
ASSESSMENT OFFICE  
2017 JUL 18 PM 1:15  
ARIZONA

AMC391334 <sup>7</sup>	GAL 80	Graham: 2008-03470		T7S R19E T8S R19E	32 5, 6	58
AMC391335	GAL 81	Graham: 2008-03471		T7S R19E T8S R19E	32 5	59
AMC391336	GAL 82	Graham: 2008-03472		T8S R19E	5, 6	60
AMC391337	GAL 83	Graham: 2008-03473		T8S R19E	5	61
AMC391338	GAL 84	Graham: 2008-03474		T8S R19E	5, 6	62
AMC391339	GAL 85	Graham: 2008-03475		T8S R19E	5	63
AMC391340	GAL 86	Graham: 2008-03476		T8S R19E	5, 6	64
AMC391341	GAL 87	Graham: 2008-03477		T8S R19E	5	65
AMC391342	GAL 88	Graham: 2008-03478		T8S R19E	5, 6	66
AMC391343	GAL 89	Graham: 2008-03479		T8S R19E	5	67
AMC391344	GAL 90	Graham: 2008-03480		T8S R19E	5, 6	68
AMC391345	GAL 91	Graham: 2008-03481		T8S R19E	5	69
AMC391346	GAL 92	Graham: 2008-03482		T8S R19E	5, 6	70
AMC391347	GAL 93	Graham: 2008-03483		T8S R19E	5	71
AMC391348	GAL 94	Graham: 2008-03484		T8S R19E	5, 6	72
AMC391349	GAL 95	Graham: 2008-03485		T8S R19E	5	73
AMC391350	GAL 96	Graham: 2008-03486		T8S R19E	5, 6	74
AMC391351	GAL 97	Graham: 2008-03487		T8S R19E	5	75
AMC391352	GAL 98	Graham: 2008-03488		T8S R19E	5, 6	76
AMC391353	GAL 99	Graham: 2008-03489		T8S R19E	5	77
AMC391354 <sup>7</sup>	GAL 100	Graham: 2008-03490		T8S R19E	7, 8	78

RECEIVED  
GENERAL OFFICE  
ARIZONA  
2017 JUN 18 PM 2:15  
Page 4 of 15

AMC391355	GAL 101	Graham: 2008-03491		T8S R19E	8	79
AMC391356	GAL 102	Graham: 2008-03492		T8S R19E	7, 8	80
AMC391357	GAL 103	Graham: 2008-03493		T8S R19E	8	81
AMC391358	GAL 104	Graham: 2008-03494		T8S R19E	7, 8	82
AMC391359	GAL 105	Graham: 2008-03495		T8S R19E	8	83
AMC391360	GAL 106	Graham: 2008-03496		T8S R19E	7, 8	84
AMC391361	GAL 107	Graham: 2008-03497		T8S R19E	8	85
AMC391362	GAL 108	Graham: 2008-03498		T8S R19E	7, 8	86
AMC391363	GAL 109	Graham: 2008-03499		T8S R19E	8	87
AMC391364	GAL 110	Graham: 2008-03500		T8S R19E	7, 8	88
AMC391365	GAL 111	Graham: 2008-03501		T8S R19E	8	89
AMC391366	GAL 112	Graham: 2008-03502		T8S R19E	7, 8	90
AMC391367	GAL 113	Graham: 2008-03503		T8S R19E	8	91
AMC391368	GAL 114	Graham: 2008-03504		T7S R19E T8S R19E	32 5	92
AMC391369	GAL 115	Graham: 2008-03505		T7S R19E T8S R19E	32, 33 4, 5	93
AMC391370	GAL 116	Graham: 2008-03506		T8S R19E	5	94
AMC391371	GAL 117	Graham: 2008-03507		T8S R19E	4, 5	95
AMC391372	GAL 118	Graham: 2008-03508		T8S R19E	5	96
AMC391373	GAL 119	Graham: 2008-03509		T8S R19E	4	97
AMC391374	GAL 126	Graham: 2008-03516		T8S R19E		98
AMC391375	GAL 120	Graham: 2008-03510		T8S R19E		99

RECEIVED  
GENERAL INVESTIGATIVE  
DIVISION  
ARIZONA  
2017 JUL 18 P 15  
Page 5 of 15



AMC391376	GAL 121	Graham: 2008-03511		T8S R19E	4, 5	100
AMC391377	GAL 122	Graham: 2008-03512		T8S R19E	5	101
AMC391378	GAL 123	Graham: 2008-03513		T8S R19E	4, 5	102
AMC391379	GAL 124	Graham: 2008-03514		T8S R19E	5	103
AMC391380	GAL 125	Graham: 2008-03515		T8S R19E	4, 5	104
AMC391381	GAL 127	Graham: 2008-03517		T8S R19E	4, 5	105
AMC391382	GAL 128	Graham: 2008-03518		T8S R19E	5	106
AMC391383	GAL 129	Graham: 2008-03519		T8S R19E	4, 5	107
AMC391384	GAL 130	Graham: 2008-03520		T8S R19E	5	108
AMC391385	GAL 131	Graham: 2008-03521		T8S R19E	4, 5	109
AMC391386	GAL 132	Graham: 2008-03522		T8S R19E	5	110
AMC391387	GAL 133	Graham: 2008-03523		T8S R19E	4, 5	111
AMC391388	GAL 134	Graham: 2008-03524		T8S R19E	8	112
AMC391389	GAL 135	Graham: 2008-03525		T8S R19E	8	113
AMC391390	GAL 136	Graham: 2008-03526		T8S R19E	8	114
AMC391391	GAL 137	Graham: 2008-03527		T8S R19E	8	115
AMC392937	GAL 1	Pinal: 2008-053718		T7S R18E T8S R18E	36 1	116
AMC392938	GAL 2	Pinal: 2008-053719		T7S R18E T8S R18E	36	117
AMC392939	GAL 3	Pinal: 2008-053720		T8S R18E		118
AMC392940	GAL 4	Pinal: 2008-053721		T8S R18E		119
AMC392941	GAL 5	Pinal: 2008-053722		T8S R18E		120

2017 JUL 18 P 2:45  
 HOLLYN, ARIZONA

AMC392942 7	GAL 6	Pinal: 2008-053723		T8S R18E	1	121
AMC392943	GAL 7	Pinal: 2008-053724		T8S R18E	1	122
AMC392944	GAL 8	Pinal: 2008-053725		T8S R18E	1	123
AMC392945	GAL 9	Pinal: 2008-053726		T8S R18E	1	124
AMC392946	GAL 10	Pinal: 2008-053727		T8S R18E	1	125
AMC392947	GAL 11	Pinal: 2008-053728		T8S R18E	1	126
AMC392948	GAL 12	Pinal: 2008-053729		T8S R18E	1	127
AMC392949	GAL 13	Pinal: 2008-053730		T8S R18E	1	128
AMC392950	GAL 14	Pinal: 2008-053731		T8S R18E	1	129
AMC392951	GAL 15	Pinal: 2008-053732		T8S R18E	1	130
AMC392952	GAL 16	Pinal: 2008-053733		T8S R18E	1	131
AMC392953	GAL 17	Pinal: 2008-053734		T8S R18E	1	132
AMC392954	GAL 18	Pinal: 2008-053735		T8S R18E	1	133
AMC392955	GAL 19	Pinal: 2008-053736		T8S R18E	12	134
AMC392956	GAL 20	Pinal: 2008-053737		T8S R18E	12	135
AMC392957	GAL 21	Pinal: 2008-053738		T8S R18E	12	136
AMC392958 J	GAL 22	Pinal: 2008-053739		T8S R18E	12	137
AMC399225 7	GAL 138	Graham: 2010-00616	Graham: 2010-03437	T8S R19E	8	138
AMC399226	GAL 139	Graham: 2010-00617	Graham: 2010-03438	T8S R19E	8	139
AMC399227	GAL 140	Graham: 2010-00618	Graham: 2010-03439	T8S R19E	8	140
AMC399228	GAL 141	Graham: 2010-00619	Graham: 2010-03440	T8S R19E	8	141
AMC399229	GAL 142	Graham: 2010-00620	Graham: 2010-03441	T8S R19E	17-8	142
AMC399230 J	GAL 143	Graham: 2010-00621	Graham: 2010-03442	T8S R19E	17-8	143

2017 JUL 18 2:45  
 RECEIVED  
 MARIANA

AMC399231	GAL 144	Graham: 2010-00622	Graham: 2010-03443	T8S R19E	4	144
AMC399232	GAL 145	Graham: 2010-00623	Graham: 2010-03444	T8S R19E	8, 9	145
AMC399233	GAL 146	Graham: 2010-00624	Graham: 2010-03445	T8S R19E	9	146
AMC399234	GAL 147	Graham: 2010-00625	Graham: 2010-03446	T8S R19E	8, 9	147
AMC399235	GAL 148	Graham: 2010-00626	Graham: 2010-03447	T8S R19E	9	148
AMC399236	GAL 149	Graham: 2010-00627	Graham: 2010-03448	T8S R19E	8, 9	149
AMC399237	GAL 150	Graham: 2010-00628	Graham: 2010-03449	T8S R19E	9	150
AMC399238	GAL 151	Graham: 2010-00629	Graham: 2010-03450	T8S R19E	8, 9	151
AMC399239	GAL 152	Graham: 2010-00630	Graham: 2010-03451	T8S R19E	9	152
AMC399240	GAL 153	Graham: 2010-00631	Graham: 2010-03452	T8S R19E	8, 9	153
AMC399241	GAL 154	Graham: 2010-00632	Graham: 2010-03453	T8S R19E	9	154
AMC399242	GAL 155	Graham: 2010-00633	Graham: 2010-03454	T8S R19E	8, 9	155
AMC399243	GAL 156	Graham: 2010-00634	Graham: 2010-03455	T8S R19E	9	156
AMC399244	GAL 157	Graham: 2010-00635	Graham: 2010-03456	T8S R19E	8, 9	157
AMC399245	GAL 158	Graham: 2010-00636	Graham: 2010-03457	T8S R19E	9	158
AMC399246	GAL 159	Graham: 2010-00637	Graham: 2010-03458	T8S R19E	8, 9	159
AMC399247	GAL 160	Graham: 2010-00638	Graham: 2010-03459	T8S R19E	9	160
AMC399248	GAL 161	Graham: 2010-00639	Graham: 2010-03460	T8S R19E	16, 17, 8, 9	161
AMC399249	GAL 162	Graham: 2010-00640	Graham: 2010-03461	T8S R19E	16, 9	162
AMC399250	GAL 163	Graham: 2010-00641	Graham: 2010-03462	T8S R19E	16, 17	163
AMC399251	GAL 164	Graham: 2010-00642	Graham: 2010-03463	T8S R19E	16	164
AMC399252	GAL 165	Pinal: 2010-012231	Pinal: 2010-065096	T8S R18E	12, 13	165
AMC399253	GAL 166	Pinal: 2010-012232	Pinal: 2010-065097	T8S R18E	12, 13	166

RECEIVED  
JUL 18 2017

AMC399254 7	GAL 167	Pinal: 2010-012233	Pinal: 2010-065098	T8S R18E	13	167
AMC399255	GAL 168	Pinal: 2010-012234	Pinal: 2010-065099	T8S R18E	13	168
AMC399256	GAL 169	Pinal: 2010-012235	Pinal: 2010-065100	T8S R18E	13	169
AMC399257	GAL 170	Pinal: 2010-012236	Pinal: 2010-065101	T8S R18E	13	170
AMC399258	GAL 171	Pinal: 2010-012237	Pinal: 2010-065102	T8S R18E	13	171
AMC399259	GAL 172	Pinal: 2010-012238	Pinal: 2010-065103	T8S R18E	13	172
AMC399260	GAL 173	Pinal: 2010-012239	Pinal: 2010-065104	T8S R18E	13	173
AMC399261	GAL 174	Pinal: 2010-012240	Pinal: 2010-065105	T8S R18E	13	174
AMC399262	GAL 175	Pinal: 2010-012241	Pinal: 2010-065106	T8S R18E	13	175
AMC399263	GAL 176	Pinal: 2010-012242	Pinal: 2010-065107	T8S R18E	13	176
AMC399264	GAL 177	Pinal: 2010-012243	Pinal: 2010-065108	T8S R18E	13	177
AMC399265	GAL 178	Pinal: 2010-012244	Pinal: 2010-065109	T8S R18E	13	178
AMC399266	GAL 179	Graham: 2010-00643	Graham: 2010-03464	T8S R19E	7	179
AMC399267	GAL 180	Graham: 2010-00644	Graham: 2010-03465	T8S R19E	7	180
AMC399268	GAL 181	Graham: 2010-00645	Graham: 2010-03466	T8S R19E	18, 7	181
AMC399269	GAL 182	Graham: 2010-00646	Graham: 2010-03467	T8S R19E	18, 7	182
AMC399270	GAL 183	Graham: 2010-00647	Graham: 2010-03468	T8S R19E	18	183
AMC399271	GAL 184	Graham: 2010-00648	Graham: 2010-03469	T8S R19E	18	184
AMC399272	GAL 185	Graham: 2010-00649	Graham: 2010-03470	T8S R19E	18	185
AMC399273	GAL 186	Graham: 2010-00650	Graham: 2010-03471	T8S R19E	18	186
AMC399274	GAL 187	Graham: 2010-00651	Graham: 2010-03472	T8S R19E	18	187
AMC399275	GAL 188	Graham: 2010-00652	Graham: 2010-03473	T8S R19E	18	188
AMC399276 J	GAL 189	Graham: 2010-00653	Graham: 2010-03474	T8S R19E	18	189

2017 JUL 18 P 2:15  
PINAL COUNTY, ARIZONA  
CLERK OF SUPERIOR COURT

AMC399277	GAL 190	Graham: 2010-00654	Graham: 2010-03475	T8S R19E	18	190
AMC399278	GAL 191	Graham: 2010-00655	Graham: 2010-03476	T8S R19E	18	191
AMC399279	GAL 192	Graham: 2010-00656	Graham: 2010-03477	T8S R19E	18	192
AMC399280	GAL 193	Graham: 2010-00657	Graham: 2010-03478	T8S R19E	18	193
AMC399281	GAL 194	Graham: 2010-00658	Graham: 2010-03479	T8S R19E	18	194
AMC399282	GAL 195	Graham: 2010-00659	Graham: 2010-03480	T8S R19E	7	195
AMC399283	GAL 196	Graham: 2010-00660	Graham: 2010-03481	T8S R19E	18, 7	196
AMC399284	GAL 197	Graham: 2010-00661	Graham: 2010-03482	T8S R19E	18	197
AMC399285	GAL 198	Graham: 2010-00662	Graham: 2010-03483	T8S R19E	18	198
AMC399286	GAL 199	Graham: 2010-00663	Graham: 2010-03484	T8S R19E	18	199
AMC399287	GAL 200	Graham: 2010-00664	Graham: 2010-03485	T8S R19E	18	200
AMC399288	GAL 201	Pinal: 2010-012245	Pinal: 2010-065110	T8S R18E	12	201
AMC399289	GAL 202	Pinal: 2010-012246	Pinal: 2010-065111	T8S R18E	12	202
AMC399290	GAL 203	Graham: 2010-00665	Graham: 2010-03486	T8S R19E	17	203
AMC399291	GAL 204	Graham: 2010-00666	Graham: 2010-03487	T8S R19E	17	204
AMC399292	GAL 205	Graham: 2010-00667	Graham: 2010-03488	T8S R19E	17	205
AMC399293	GAL 206	Graham: 2010-00668	Graham: 2010-03489	T8S R19E	17	206
AMC399294	GAL 207	Graham: 2010-00669	Graham: 2010-03490	T8S R19E	16, 17	207
AMC399295	GAL 208	Graham: 2010-00670	Graham: 2010-03491	T8S R19E	16, 17	208
AMC399296	GAL 209	Graham: 2010-00671	Graham: 2010-03492	T8S R19E	16, 17	209
AMC399297	GAL 210	Graham: 2010-00672	Graham: 2010-03493	T8S R19E	16, 17	210
AMC399298	GAL 211	Graham: 2010-00673	Graham: 2010-03494	T8S R19E	16, 17	211
AMC399299	GAL 212	Graham: 2010-00674	Graham: 2010-03495	T8S R19E	16, 17	212

RECEIVED  
 JUL 8 2 15 PM '17  
 2017 JUL 8 2:15 PM

AMC402097	GAL 213	Graham: 2010-04531	T8S R19E	18	213
AMC402098	GAL 214	Graham: 2010-04532	T8S R19E	18	214
AMC402099	GAL 215	Graham: 2010-04533	T8S R19E	18	215
AMC402100	GAL 216	Graham: 2010-04534	T8S R19E	18	216
AMC402101	GAL 217	Graham: 2010-04535	T8S R19E	18, 19	217
AMC402102	GAL 218	Graham: 2010-04536	T8S R19E	18, 19	218
AMC402103	GAL 219	Graham: 2010-04537	T8S R19E	19	219
AMC402104	GAL 220	Graham: 2010-04538	T8S R19E	19	220
AMC402105	GAL 221	Graham: 2010-04539	T8S R19E	19	221
AMC402106	GAL 222	Graham: 2010-04540	T8S R19E	19	222
AMC402107	GAL 223	Graham: 2010-04541	T8S R19E	19	223
AMC402108	GAL 224	Graham: 2010-04542	T8S R19E	19	224
AMC402109	GAL 225	Graham: 2010-04543	T8S R19E	19	225
AMC402110	GAL 226	Graham: 2010-04544	T8S R19E	19	226
AMC402111	GAL 233	Graham: 2010-04545	T8S R19E	18	227
AMC402112	GAL 235	Graham: 2010-04546	T8S R19E	18	228
AMC402113	GAL 237	Graham: 2010-04547	T8S R19E	18	229
AMC402114	GAL 239	Graham: 2010-04548	T8S R19E	18	230
AMC402115	GAL 241	Graham: 2010-04549	T8S R19E	18, 19	231
AMC402116	GAL 243	Graham: 2010-04550	T8S R19E	19	232
AMC402117	GAL 245	Graham: 2010-04551	T8S R19E	19	233
AMC402118	GAL 247	Graham: 2010-04552	T8S R19E	19	234
AMC402119	GAL 249	Graham: 2010-04553	T8S R19E	19	235

RECEIVED  
2017 JUL 18 P 2:11  
STATE OF ARIZONA  
DEPT. OF REVENUE

AMC402778	GAL 351	Pinal: 2010-101421	T8S R18E	13, 14	236
AMC402779	GAL 352	Pinal: 2010-101422	T8S R18E	13	237
AMC402780	GAL 353	Pinal: 2010-101423	T8S R18E	13, 14	238
AMC402781	GAL 354	Pinal: 2010-101424	T8S R18E	13	239
AMC402782	GAL 355	Pinal: 2010-101425	T8S R18E	13, 14	240
AMC402783	GAL 356	Pinal: 2010-101426	T8S R18E	13	241
AMC402784	GAL 357	Pinal: 2010-101427	T8S R18E	13, 14	242
AMC402785	GAL 358	Pinal: 2010-101428	T8S R18E	13	243
AMC402786	GAL 359	Pinal: 2010-101429	T8S R18E	13, 14, 23, 24	244
AMC402787	GAL 360	Pinal: 2010-101430	T8S R18E	13, 24	245
AMC402788	GAL 361	Pinal: 2010-101431	T8S R18E	23, 24	246
AMC402789	GAL 362	Pinal: 2010-101432	T8S R18E	24	247
AMC402790	GAL 363	Pinal: 2010-101433	T8S R18E	23, 24	248
AMC402791	GAL 364	Pinal: 2010-101434	T8S R18E	24	249
AMC402792	GAL 365	Pinal: 2010-101435	T8S R18E	13	250
AMC402793	GAL 366	Pinal: 2010-101436	T8S R18E	13	251
AMC402794	GAL 367	Pinal: 2010-101437	T8S R18E	13	252
AMC402795	GAL 368	Pinal: 2010-101438	T8S R18E	13	253
AMC402796	GAL 369	Pinal: 2010-101439	T8S R18E	13, 24	254
AMC402797	GAL 370	Pinal: 2010-101440	T8S R18E	13, 24	255
AMC402798	GAL 371	Pinal: 2010-101441	T8S R18E	24	256
AMC402799	GAL 372	Pinal: 2010-101442	T8S R18E	24	257
AMC402800	GAL 373	Pinal: 2010-101443	T8S R18E	24	258

AMC402801 7	GAL 374	Pinal: 2010-101444		T8S R18E	24	259
AMC402802	GAL 375	Pinal: 2010-101445		T7S R18E T8S R18E	36 1	260
AMC402803	GAL 376	Pinal: 2010-101446		T8S R18E	1	261
AMC402804	GAL 377	Pinal: 2010-101447		T8S R18E	1	262
AMC402805	GAL 378	Pinal: 2010-101448		T8S R18E	1, 12	263
AMC402806 J	GAL 379	Pinal: 2010-101449		T8S R18E	12	264
AMC407112 7	GAL 227	Graham: 2011-02289		T8S R19E	7, 8	265
AMC407113	GAL 228	Graham: 2011-02290		T8S R19E	17, 18, 7, 8	266
AMC407114	GAL 229	Graham: 2011-02291		T8S R19E	17, 18	267
AMC407115	GAL 230	Graham: 2011-02292		T8S R19E	17, 18	268
AMC407116	GAL 231	Graham: 2011-02293		T8S R19E	17, 18	269
AMC407117	GAL 232	Graham: 2011-02294		T8S R19E	17, 18	270
AMC407118	GAL 234	Graham: 2011-02295		T8S R19E	17, 18	271
AMC407119	GAL 236	Graham: 2011-02296		T8S R19E	17, 18	272
AMC407120	GAL 238	Graham: 2011-02297		T8S R19E	17, 18	273
AMC407121	GAL 240	Graham: 2011-02298		T8S R19E	17, 18	274
AMC407122	GAL 242	Graham: 2011-02299		T8S R19E	17, 18, 19, 20	275
AMC407123	GAL 244	Graham: 2011-02300		T8S R19E	19, 20	276
AMC407124	GAL 246	Graham: 2011-02301		T8S R19E	19, 20	277
AMC407125	GAL 248	Graham: 2011-02302		T8S R19E	19, 20	278
AMC407126	GAL 250	Graham: 2011-02303		T8S R19E		279
AMC407127 J	GAL 251	Graham: 2011-02304		T8S R19E	17, 18	280

RECEIVED  
 JUL 19 2017  
 10:28 AM  
 CIVIL DIVISION



AMC407128 7	GAL 252	Graham: 2011-02305		T8S R19E	17	281
AMC407129	GAL 253	Graham: 2011-02306		T8S R19E	17	282
AMC407130	GAL 254	Graham: 2011-02307		T8S R19E	17	283
AMC407131	GAL 255	Graham: 2011-02308		T8S R19E	17	284
AMC407132	GAL 256	Graham: 2011-02309		T8S R19E	17	285
AMC407133	GAL 257	Graham: 2011-02310		T8S R19E	17	286
AMC407134	GAL 258	Graham: 2011-02311		T8S R19E	17	287
AMC407135	GAL 259	Graham: 2011-02312		T8S R19E	17	288
AMC407136	GAL 260	Graham: 2011-02313		T8S R19E	17	289
AMC407137	GAL 261	Graham: 2011-02314		T8S R19E	17	290
AMC407138	GAL 262	Graham: 2011-02315		T8S R19E	17, 20	291
AMC407139	GAL 263	Graham: 2011-02316		T8S R19E	17, 20	292
AMC407140	GAL 264	Graham: 2011-02317		T8S R19E	20	293
AMC407141	GAL 265	Graham: 2011-02318		T8S R19E	20	294
AMC407142	GAL 266	Graham: 2011-02319		T8S R19E	20	295
AMC407143	GAL 267	Graham: 2011-02320		T8S R19E	20	296
AMC407144	GAL 268	Graham: 2011-02321		T8S R19E	20	297
AMC407145	GAL 269	Graham: 2011-02322		T8S R19E	20	298
AMC407146	GAL 295	Graham: 2011-02323		T8S R19E	20	299
AMC407147	GAL 296	Graham: 2011-02324		T8S R19E	20	300
AMC407148	GAL 297	Graham: 2011-02325		T8S R19E	16	301
AMC407149	GAL 298	Graham: 2011-02326		T8S R19E	16	302
AMC407150 )	GAL 299	Graham: 2011-02327		T8S R19E	16	303

2017 JUL 18 P 2:16  
 RECEIVED  
 T8S R19E

AMC407151 7	GAL 300	Graham: 2011-02328		T8S R19E	16, 17	304
AMC407152	GAL 301	Graham: 2011-02329		T8S R19E	16	305
AMC407153	GAL 302	Graham: 2011-02330		T8S R19E	16, 17	306
AMC407154	GAL 303	Graham: 2011-02331		T8S R19E	16, 17, 20, 21	307
AMC407155	GAL 341	Graham: 2011-02332		T8S R19E	9	308
AMC407156	GAL 342	Graham: 2011-02333		T8S R19E	9	309
AMC407157	GAL 343	Graham: 2011-02334		T8S R19E	16, 9	310
AMC407158	GAL 344	Graham: 2011-02335		T8S R19E	16, 9	311
AMC407159	GAL 345	Graham: 2011-02336		T8S R19E	16	312
AMC407160	GAL 346	Graham: 2011-02337		T8S R19E	16	313
AMC407161	GAL 347	Graham: 2011-02338		T8S R19E	16	314
AMC407162	GAL 348	Graham: 2011-02339		T8S R19E	16	315
AMC407163	GAL 349	Graham: 2011-02340		T8S R19E	16	316
AMC407164	GAL 350	Graham: 2011-02341		T8S R19E	16	317
AMC407165	GAL 380	Graham: 2011-02342		T8S R19E	16	318
AMC407166	GAL 381	Graham: 2011-02343		T8S R19E	16	319
AMC407167	GAL 382	Graham: 2011-02344		T8S R19E	16	320
AMC407168	GAL 383	Graham: 2011-02345		T8S R19E	16	321
AMC407169	GAL 384	Graham: 2011-02346		T8S R19E	16	322
AMC407170 )	GAL 385	Graham: 2011-02347		T8S R19E	16	323

**Total Claims On This Exhibit A and Affidavit: 323**


RECEIVED  
 JUL 18 2017  
 PUBLIC AFFAIRS OFFICE  
 PHOENIX, ARIZONA



PLACE STICKER AT TOP OF ENVELOPE TO THE RIGHT  
OF THE RETURN ADDRESS, FOLD AT DOTTED LINE  
**CERTIFIED MAIL**



7016 2710 0000 1376 6881




**Rio Tinto**

Rio Tinto  
Attn: Kennecott Exploration Company  
Land Department  
4700 Daybreak Parkway  
South Jordan, UT 84009

Arizona State Office  
Bureau of Land Management  
One North Central, Suite 800  
Phoenix, AZ 85004-4427

RECEIVED  
ELM A78 POST OFFICE  
2011 JUL 18 P 2:14  
PHOENIX, ARIZONA



**United States Department of the Interior**  
**Bureau of Land Management**  
 DIV OF LANDS, MINRLS & ENERGY  
 ONE N CENTRAL AVE  
 PHOENIX, AZ 85004-4427  
 Phone: 602-417-9200

Receipt

No: 3895552

<b>Transaction #:</b> 4004831	
<b>Date of Transaction:</b> 07/19/2017	
<b>CUSTOMER:</b>	
KENNECOTT EXPLORATION COMPANY 4700 W DAYBREAK PKWY SOUTH JORDAN, UT 84009-5120 US	

LINE #	QTY	DESCRIPTION	REMARKS	UNIT PRICE	TOTAL
1	1.00	LOCATABLE MINERALS / MINING CLAIMS- NOT NEW-UNADJUD, ONE AUTH NO. ONLY / MINING CLAIM MONEY RECEIVED <b>CASES: AMC436156/\$83700.00</b>	MAINT 2018/540	- n/a -	83700.00
<b>TOTAL:</b>					<b>\$83,700.00</b>

PAYMENT INFORMATION					
1	AMOUNT:	83700.00	POSTMARKED:	07/13/2017	
	TYPE:	CHECK	RECEIVED:	07/18/2017	
	CHECK NO:	0080001789			
	NAME:	KENNECOTT EXPLORATION COMPANY 4700 W DAYBREAK PKWY SOUTH JORDAN UT 84009-5120 US			

REMARKS

This receipt was generated by the automated BLM Collections and Billing System and is a paper representation of a portion of the official electronic record contained therein.

RioTinto

Donna Fischer  
Mineral Rights Specialist  
Kennecott Exploration Company  
224 North 2200 West  
Salt Lake City, Utah 84116  
T: 801-204-3402  
E: donna.fischer@riotinto.com

435971

RECEIVED  
BLM AZ STATE OFFICE

2016 AUG 15 P 3:34

CERTIFIED MAIL, RETURN RECEIPT REQUESTED PHOENIX, ARIZONA  
7015 3010 0000 6344 6172

August 11, 2016

Arizona State Office  
Bureau of Land Management  
One North Central, Suite 800  
Phoenix, AZ 85004-4427

RE: Arizona Affidavit of Payment of Claim Maintenance Fees and Notice of Intent to Hold 2016 - 2017, GA 186 et al claims (KEX) for a total of 217 claims, Galuiro Project


Gentlemen:

Enclosed for your further handling please find Kennecott Exploration Company's Affidavit and check #80001483 in the amount of \$33,635.00 (217 claims x \$155), which represents the payment for the 2016 - 2017 Claim Maintenance Fees for the above referenced claims.

Please return the original BLM date stamped document and receipts to: Kennecott Exploration Company, 224 N. 2200 W., Salt Lake City, Utah 84116, Attn: Land Department. Telephone numbers for the Land Department are: Donna @ 928-978-1372 and Erik Best @ 801-363-5870. **As this is a date sensitive document please do not hesitate to call if you find anything that requires further attention.**

Sincerely,


KENNECOTT EXPLORATION COMPANY



Donna Fischer  
Mineral Rights Specialist

RECEIPT # 3632002

Enclosures



Recording requested by and return to:  
Kennecott Exploration Company  
224 North 2200 West  
Salt Lake City, UT 84116-2921  
Attn: Land Department

RECEIVED  
BLM AZ STATE OFFICE

2016 AUG 15 P 3:34


PHOENIX, ARIZONA

**ARIZONA AFFIDAVIT OF CLAIM MAINTENANCE FEE PAYMENT AND NOTICE  
OF INTENT TO HOLD UNPATENTED MINING CLAIM FOR SEPTEMBER 1, 2016  
THROUGH SEPTEMBER 1, 2017**

THE UNDERSIGNED, on behalf of Kennecott Exploration Company ("KEC"), 224 N. 2200 W., Salt Lake City, Utah 84116-2921, acquainted with said matters, being first duly sworn, deposes and says that he is a citizen of the United States and more than eighteen years of age, and that pursuant to Ariz. Rev. Stat. § 27-208, 30 U.S.C § 28(f), 43 CFR 3830.21(d), and 43 CFR 3834.11(a)(2), One Hundred Fifty-Five Dollars (\$155.00) in maintenance fees were timely paid by or at the expense of KEC to the Bureau of Land Management (the "BLM") for the assessment year ending at 12:01 A.M on September 1, 2017, for each of the unpatented mining claims further described on **Exhibit A** attached hereto and made a part hereof by this reference. Said fees were paid in lieu of the annual assessment work requirements and were paid for the claims described herein which are owned, worked, controlled or claimed by KEC for the valuable mineral contained therein, and it is the intent of KEC to hold and develop these unpatented mining claims for itself, the owner of the claims.

IN WITNESS WHEREOF, this instrument is executed as of the 10th day of August, 2016.

KENNECOTT EXPLORATION COMPANY

By   
Erik Best, Operating Officer

STATE OF UTAH )

RECEIVED  
BLM AZ STATE OFFICE

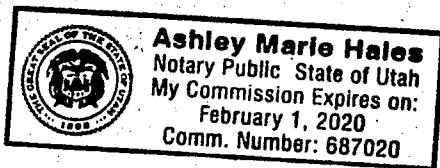
:SS

2016 AUG 15 P 3:34

COUNTY OF SALT LAKE )

PHOENIX, ARIZONA

On this 10th day of August 2016, before me personally appeared Erik Best, who being by me duly sworn, did say that he is the Operating Officer of Kennecott Exploration Company and that the foregoing instrument was signed by Erik Best on behalf of said company, by authority, and said company executed the same.



*Ashley Marie Hales*  
Ashley Marie Hales, Notary Public, Utah  
Salt Lake City, Utah  
My Commission expires: February 1, 2020

Attached to and made a part of that certain 2016 - 2017 Arizona Affidavit of Payment of Claim Maintenance Fees and Notice of Intent to Hold Unpatented Mining Claims for the following group of unpatented lode mining claims in Graham and Pinal Counties, State of Arizona, further described as:

**Exhibit A**

Group Name: **GA 186 et al Lode Claims**  
 Number of Claims: **217**

Project: **Galuiro**  
 Meridian: **Gila and Salt River Meridian**

BLM #	Name	Original Doc # Book & Page	Amended Doc # Book & Page	Township & Range	Section	#
AMC436156	GA186	Graham: 2016-00185		T7S R19E	30	1
AMC436157	GA187	Graham: 2016-00186		T7S R19E	30	2
AMC436158	GA188	Graham: 2016-00187		T7S R19E	30	3
AMC436160	GA190	Pinal: 2016-004790		T7S R18E	24, 25	4
AMC436161	GA191	Pinal: 2016-004791		T7S R18E	24, 25	5
AMC436162	GA192	Pinal: 2016-004792		T7S R18E	24, 25	6
AMC436163	GA193	Pinal: 2016-004793		T7S R18E	24, 25	7
AMC436164	GA194	Pinal: 2016-004794		T7S R18E	24, 25	8
AMC436165	GA195	Pinal: 2016-004795		T7S R18E	24, 25	9
AMC436166	GA196	Pinal: 2016-004796		T7S R18E	24, 25	10
AMC436168	GA198	Pinal: 2016-004798		T7S R18E	25	11
AMC436169	GA199	Pinal: 2016-004799		T7S R18E	25	12
AMC436170	GA200	Pinal: 2016-004800		T7S R18E	25	13
AMC436171	GA201	Pinal: 2016-004801		T7S R18E	25	14
AMC436172	GA202	Pinal: 2016-004802		T7S R18E	25	15
AMC436173	GA203	Pinal: 2016-004803		T7S R18E	25	16
AMC436174	GA204	Pinal: 2016-004804		T7S R18E	25	17
AMC436175	GA205	Graham: 2016-00188		T7S R19E	29	18
AMC436176	GA206	Graham: 2016-00189		T7S R19E	29	19
AMC436177	GA207	Graham: 2016-00190		T7S R19E	29	20
AMC436178	GA208	Graham: 2016-00191		T7S R19E	29	21
AMC436179	GA209	Graham: 2016-00192		T7S R19E	29	22

RECEIVED  
 BLM ARIZONA STATE OFFICE  
 PHOENIX, ARIZONA  
 2016 AUG 15 P 3:34



Group Name: GA 186 et al Lode Claims  
 Number of Claims: 217

Project: Galuiro  
 Meridian: Gila and Salt River Meridian

BLM #	Name	Original Doc # Book & Page	Amended Doc # Book & Page	Township & Range	Section	#
AMC436180	GA210	Graham: 2016-00193		T7S R19E	29	23
AMC436181	GA211	Graham: 2016-00194		T7S R19E	29	24
AMC436182	GA212	Graham: 2016-00195		T7S R19E	29	25
AMC436183	GA213	Graham: 2016-00196		T7S R19E	29	26
AMC436184	GA214	Graham: 2016-00197		T7S R19E	29	27
AMC436185	GA215	Graham: 2016-00198		T7S R19E	29	28
AMC436186	GA216	Graham: 2016-00199		T7S R19E	29	29
AMC436187	GA217	Graham: 2016-00200		T7S R19E	29	30
AMC436188	GA218	Graham: 2016-00201		T7S R19E	29	31
AMC436189	GA219	Graham: 2016-00202		T7S R19E	28, 29	32
AMC436190	GA220	Graham: 2016-00203		T7S R19E	28	33
AMC436191	GA221	Graham: 2016-00204		T7S R19E	28	34
AMC436192	GA222	Graham: 2016-00205		T7S R19E	28	35
AMC436193	GA223	Graham: 2016-00206		T7S R19E	28	36
AMC436194	GA224	Graham: 2016-00207		T7S R19E	28	37
AMC436195	GA225	Graham: 2016-00208		T7S R19E	28	38
AMC436196	GA226	Graham: 2016-00209		T7S R19E	28	39
AMC436197	GA227	Graham: 2016-00210		T7S R19E	28	40
AMC436198	GA228	Graham: 2016-00211		T7S R19E	28	41
AMC436199	GA229	Graham: 2016-00212		T7S R19E	28	42
AMC436200	GA230	Graham: 2016-00213		T7S R19E	29	43
AMC436201	GA231	Graham: 2016-00214		T7S R19E	29	44
AMC436202	GA232	Graham: 2016-00215		T7S R19E	29	45
AMC436203	GA233	Graham: 2016-00216		T7S R19E	29	46
AMC436204	GA234	Graham: 2016-00217		T7S R19E	29	47
AMC436205	GA235	Graham: 2016-00218		T7S R19E	28, 29	48
AMC436206	GA236	Graham: 2016-00219		T7S R19E	28	49
AMC436207	GA237	Graham: 2016-00220		T7S R19E	28	50

RECEIVED  
 BLM ARIZONA  
 PHOENIX ARIZONA  
 2016 AUG 15 P 3:34

Group Name: GA 186 et al Lode Claims  
 Number of Claims: 217

Project: Galuiro  
 Meridian: Gila and Salt River Meridian

BLM #	Name	Original Doc # Book & Page	Amended Doc # Book & Page	Township & Range	Section	#
AMC436208	GA238	Graham: 2016-00221				
AMC436209	GA239	Graham: 2016-00222		T7S R19E	28	51
AMC436210	GA240	Graham: 2016-00223		T7S R19E	28	52
AMC436211	GA241	Graham: 2016-00224		T7S R19E	28	53
AMC436212	GA242	Graham: 2016-00225		T7S R19E	28	54
AMC436213	GA243	Graham: 2016-00226		T7S R19E	28	55
AMC436214	GA244	Graham: 2016-00227		T7S R19E	28	56
AMC436215	GA245	Pinal: 2016-004805		T7S R18E	26	57
AMC436216	GA246	Pinal: 2016-004806		T7S R18E	26	58
AMC436217	GA247	Pinal: 2016-004807		T7S R18E	26	59
AMC436218	GA248	Pinal: 2016-004808		T7S R18E	26	60
AMC436219	GA249	Pinal: 2016-004809		T7S R18E	26	61
AMC436220	GA250	Pinal: 2016-004810		T7S R18E	26	62
AMC436221	GA251	Pinal: 2016-004811		T7S R18E	26	63
AMC436222	GA252	Pinal: 2016-004812		T7S R18E	26	64
AMC436223	GA253	Pinal: 2016-004813		T7S R18E	26	65
AMC436224	GA254	Pinal: 2016-004814		T7S R18E	26	66
AMC436225	GA255	Pinal: 2016-004815		T7S R18E	25, 26	67
AMC436226	GA256	Pinal: 2016-004816		T7S R18E	25	68
AMC436227	GA257	Pinal: 2016-004817		T7S R18E	25	69
AMC436228	GA258	Pinal: 2016-004818		T7S R18E	25	70
AMC436229	GA259	Pinal: 2016-004819		T7S R18E	25	71
AMC436230	GA260	Pinal: 2016-004820		T7S R18E	25	72
AMC436231	GA261	Pinal: 2016-004821		T7S R18E	25	73
AMC436232	GA262	Pinal: 2016-004822		T7S R18E	25	74
AMC436233	GA263	Pinal: 2016-004823		T7S R18E	25	75
AMC436234	GA264	Pinal: 2016-004824		T7S R18E	25	76
AMC436235	GA265	Pinal: 2016-004825		T7S R18E	26, 35	77
				T7S R18E	26, 35	78

RECEIVED  
 BLM AT STATE OFFICE  
 PHOENIX, ARIZONA  
 17 JUL AUG 15 P 3 34

Group Name: GA 186 et al Lode Claims  
 Number of Claims: 217

Project: Galuiro  
 Meridian: Gila and Salt River Meridian

BLM #	Name	Original Doc # Book & Page	Amended Doc # Book & Page	Township & Range	Section	#
AMC436236	GA266	Pinal: 2016-004826		T7S R18E	26, 35	79
AMC436237	GA267	Pinal: 2016-004827		T7S R18E	26, 35	80
AMC436238	GA268	Pinal: 2016-004828		T7S R18E	26, 35	81
AMC436239	GA269	Pinal: 2016-004829		T7S R18E	25, 26, 35, 36	82
AMC436240	GA270	Pinal: 2016-004830		T7S R18E	25, 36	83
AMC436241	GA271	Pinal: 2016-004831		T7S R18E	25, 36	84
AMC436242	GA272	Pinal: 2016-004832		T7S R18E	25, 36	85
AMC436243	GA273	Pinal: 2016-004833		T7S R18E	25, 36	86
AMC436244	GA274	Pinal: 2016-004834		T7S R18E	25, 36	87
AMC436245	GA275	Pinal: 2016-004835		T7S R18E	25, 36	88
AMC436246	GA276	Pinal: 2016-004836		T7S R18E	25, 36	89
AMC436247	GA277	Pinal: 2016-004837		T7S R18E	25, 36	90
AMC436248	GA278	Pinal: 2016-004838		T7S R18E	25, 36	91
AMC436249	GA279	Graham: 2016-00228		T7S R19E	33	96
AMC436250	GA280	Graham: 2016-00229		T7S R19E	33	97
AMC436251	GA281	Graham: 2016-00230		T7S R19E	33	98
AMC436252	GA282	Graham: 2016-00231		T7S R19E	33	99
AMC436253	GA283	Graham: 2016-00232		T7S R19E	33	100
AMC436254	GA284	Graham: 2016-00233		T7S R19E	33	101
AMC436255	GA285	Graham: 2016-00234		T7S R19E	33	102
AMC436256	GA286	Graham: 2016-00235		T7S R19E	33	103
AMC436257	GA287	Graham: 2016-00236		T7S R19E	33	104
AMC436258	GA288	Graham: 2016-00237		T7S R19E	33	105
AMC436259	GA289	Graham: 2016-00238		T7S R19E	31	106
AMC436260	GA290	Graham: 2016-00239		T7S R19E	31	107
AMC436261	GA291	Graham: 2016-00240		T7S R19E	31	108
AMC436262	GA292	Graham: 2016-00241		T7S R19E	31	109
AMC436263	GA293	Graham: 2016-00242		T7S R19E	31	110

RECEIVED  
 BLM  
 PHOENIX, ARIZONA  
 2016 AUG 15 PM 3:31

Group Name: GA 186 et al Lode Claims  
 Number of Claims: 217

Project: Galuiro  
 Meridian: Gila and Salt River Meridian

BLM #	Name	Original Doc # Book & Page	Amended Doc # Book & Page	Township & Range	Section	#
AMC436264	GA294	Graham: 2016-00243		T7S R19E	31	107
AMC436265	GA295	Graham: 2016-00244		T7S R19E	31	108
AMC436266	GA296	Graham: 2016-00245		T7S R19E	33	109
AMC436267	GA297	Graham: 2016-00246		T7S R19E	33	110
AMC436268	GA298	Graham: 2016-00247		T7S R19E	33	111
AMC436269	GA299	Graham: 2016-00248		T7S R19E	33	112
AMC436270	GA300	Graham: 2016-00249		T7S R19E	33	113
AMC436271	GA301	Graham: 2016-00250		T7S R19E	33	114
AMC436272	GA302	Graham: 2016-00251		T7S R19E	33	115
AMC436273	GA303	Graham: 2016-00252		T7S R19E	33	116
AMC436274	GA304	Graham: 2016-00253		T7S R19E	33	117
AMC436275	GA305	Graham: 2016-00254		T7S R19E	33	118
AMC436276	GA306	Graham: 2016-00255		T7S R19E	31	119
AMC436277	GA307	Graham: 2016-00256		T7S R19E	31	120
AMC436278	GA308	Graham: 2016-00257		T7S R19E	31	121
AMC436279	GA309	Graham: 2016-00258		T7S R19E	31	122
AMC436280	GA310	Graham: 2016-00259		T7S R19E	31	123
AMC436281	GA311	Graham: 2016-00260		T7S R19E	31	124
AMC436282	GA312	Graham: 2016-00261		T7S R19E	31	125
AMC436283	GA313	Graham: 2016-00262		T7S R19E	31	126
AMC436284	GA314	Graham: 2016-00263		T7S R19E	31	127
AMC436285	GA315	Graham: 2016-00264		T7S R19E	31	128
AMC436286	GA316	Graham: 2016-00265		T7S R19E	31	129
AMC436287	GA317	Graham: 2016-00266		T7S R19E	31	130
AMC436288	GA318	Graham: 2016-00267		T7S R19E	31	131
AMC436289	GA319	Graham: 2016-00268		T7S R19E	31	132
AMC436290	GA320	Graham: 2016-00269		T7S R19E	33	133
AMC436291	GA321	Graham: 2016-00270		T7S R19E	33	134

RECEIVED  
 PHOENIX, ARIZONA  
 AUG 15 10 31 AM '16

Group Name: GA 186 et al Lode Claims  
 Number of Claims: 217

Project: Galuiro  
 Meridian: Gila and Salt River Meridian

BLM #	Name	Original Doc # Book & Page	Amended Doc # Book & Page	Township & Range	Section	#
AMC436292	GA322	Graham: 2016-00271		T7S R19E	33	135
AMC436293	GA323	Graham: 2016-00272		T7S R19E	33	136
AMC436294	GA324	Graham: 2016-00273		T7S R19E	33	137
AMC436295	GA325	Graham: 2016-00274		T7S R19E	33	138
AMC436296	GA326	Graham: 2016-00275		T7S R19E	33	139
AMC436297	GA327	Graham: 2016-00276		T7S R19E	33	140
AMC436298	GA328	Graham: 2016-00277		T7S R19E	33	141
AMC436299	GA329	Graham: 2016-00278		T7S R19E	33	142
AMC436300	GA330	Graham: 2016-00279		T7S R19E	33	143
AMC436301	GA331	Graham: 2016-00280		T7S R19E	33	144
AMC436302	GA332	Graham: 2016-00281		T7S R19E	33	145
AMC436303	GA333	Graham: 2016-00282		T7S R19E	33	146
AMC436304	GA334	Graham: 2016-00283		T7S R19E	33	147
AMC436305	GA335	Graham: 2016-00284		T7S R19E	33	148
AMC436306	GA336	Graham: 2016-00285		T7S R19E	33	149
AMC436307	GA337	Graham: 2016-00286		T7S R19E	33	150
AMC436308	GA338	Graham: 2016-00287		T7S R19E	33	151
AMC436309	GA339	Graham: 2016-00288		T7S R19E	33	152
AMC436362	GA452	Graham: 2016-00289		T7S R19E	20, 29	153
AMC436363	GA453	Graham: 2016-00290		T7S R19E	20, 29	154
AMC436364	GA454	Graham: 2016-00291		T7S R19E	20, 29	155
AMC436365	GA455	Graham: 2016-00292		T7S R19E	20, 29	156
AMC436366	GA456	Graham: 2016-00293		T7S R19E	20, 29	157
AMC436367	GA457	Graham: 2016-00294		T7S R19E	21, 28	158
AMC436368	GA458	Graham: 2016-00295		T7S R19E	20, 21, 28, 29	159
AMC436369	GA459	Graham: 2016-00296		T7S R19E	21, 28	160
AMC436370	GA460	Graham: 2016-00297		T7S R19E	21, 28	161
AMC436371	GA461	Graham: 2016-00298		T7S R19E	21, 28	162

PHOENIX ARIZONA  
 2016 NOV 15 P 3:34  
 RECEIVED

Group Name: GA 186 et al Lode Claims  
 Number of Claims: 217

Project: Galuiro  
 Meridian: Gila and Salt River Meridian

BLM #	Name	Original Doc # Book & Page	Amended Doc # Book & Page	Township & Range	Section	#
AMC436372	GA462	Graham: 2016-00299		T7S R19E	21, 28	163
AMC436373	GA463	Graham: 2016-00300		T7S R19E	21, 28	164
AMC436374	GA464	Graham: 2016-00301		T7S R19E	21, 28	165
AMC436375	GA465	Graham: 2016-00302		T7S R19E	21, 28	166
AMC436376	GA466	Graham: 2016-00303		T7S R19E	28	167
AMC436377	GA467	Graham: 2016-00304		T7S R19E	28	168
AMC436378	GA468	Graham: 2016-00305		T7S R19E	28	169
AMC436379	GA469	Graham: 2016-00306		T7S R19E	28	170
AMC436380	GA470	Graham: 2016-00307		T7S R19E	28	171
AMC436381	GA471	Graham: 2016-00308		T7S R19E	28	172
AMC436382	GA472	Graham: 2016-00309		T7S R19E	28	173
AMC436383	GA473	Graham: 2016-00310		T7S R19E	28	174
AMC436384	GA474	Graham: 2016-00311		T7S R19E	28	175
AMC436385	GA475	Graham: 2016-00312		T7S R19E	28	176
AMC436386	GA476	Graham: 2016-00313		T7S R19E	30	177
AMC436387	GA477	Graham: 2016-00314		T7S R19E	30	178
AMC436388	GA478	Graham: 2016-00315		T7S R19E	30	179
AMC436389	GA479	Graham: 2016-00316		T7S R19E	30	180
AMC436390	GA480	Graham: 2016-00317		T7S R19E	30	181
AMC436391	GA481	Graham: 2016-00318		T7S R19E	20, 29	182
AMC436392	GA482	Graham: 2016-00319		T7S R19E	20, 29	183
AMC436393	GA483	Graham: 2016-00320		T7S R19E	20, 29	184
AMC436394	GA484	Graham: 2016-00321		T7S R19E	20, 29	185
AMC436395	GA485	Graham: 2016-00322		T7S R19E	20, 29	186
AMC436396	GA486	Graham: 2016-00323		T7S R19E	30	187
AMC436397	GA487	Graham: 2016-00324		T7S R19E	30	188
AMC436398	GA488	Graham: 2016-00325		T7S R19E	30	189
AMC436399	GA489	Graham: 2016-00326		T7S R19E	30	190

PHOENIX, ARIZONA  
 2016 AUG 15 P 3 34  
 RECEIVED  
 DEPT OF  
 ARIZONA  
 OFFICE

Group Name: GA 186 et al Lode Claims  
 Number of Claims: 217

Project: Galuiro  
 Meridian: Gila and Salt River Meridian

BLM #	Name	Original Doc # Book & Page	Amended Doc # Book & Page	Township & Range	Section	#
AMC436400	GA490	Graham: 2016-00327		T7S R19E	30	191
AMC436401	GA491	Graham: 2016-00328		T7S R19E	30	192
AMC436402	GA492	Graham: 2016-00329		T7S R19E	30	193
AMC436427	GA517	Graham: 2016-00330		T7S R19E	29	194
AMC436428	GA518	Graham: 2016-00331		T7S R19E	29	195
AMC436429	GA519	Graham: 2016-00332		T7S R19E	29	196
AMC436430	GA520	Graham: 2016-00333		T7S R19E	29	197
AMC436431	GA521	Graham: 2016-00334		T7S R19E	29	198
AMC436432	GA523	Graham: 2016-00335		T7S R19E	29	199
AMC436433	GA524	Graham: 2016-00336		T7S R19E	29	200
AMC436434	GA525	Graham: 2016-00337		T7S R19E	29	201
AMC436435	GA526	Graham: 2016-00338		T7S R19E	29	202
AMC436436	GA527	Graham: 2016-00339		T7S R19E	29	203
AMC436437	GA528	Graham: 2016-00340		T7S R19E	30	204
AMC436438	GA529	Graham: 2016-00341		T7S R19E	30	205
AMC436439	GA530	Graham: 2016-00342		T7S R19E	30	206
AMC436440	GA531	Graham: 2016-00343		T7S R19E	30	207
AMC436441	GA532	Graham: 2016-00344		T7S R19E	30	208
AMC436442	GA533	Graham: 2016-00345		T7S R19E	30	209
AMC436443	GA534	Graham: 2016-00346		T7S R19E	30	210
AMC436444	GA535	Graham: 2016-00347		T7S R19E	30	211
AMC436445	GA536	Graham: 2016-00348		T7S R19E	30	212
AMC436446	GA537	Graham: 2016-00349		T7S R19E	30	213
AMC436447	GA538	Graham: 2016-00350		T7S R19E	30	214
AMC436448	GA539	Graham: 2016-00351		T7S R19E	30	215
AMC436449	GA540	Graham: 2016-00352		T7S R19E	30	216
AMC436450	GA541	Graham: 2016-00353		T7S R19E	30	217

RECEIVED  
 PHOENIX, ARIZONA  
 JUN 15 9 33 AM '16

Total Claims On This Exhibit A and Affidavit: 217

RECEIVED  
BLM AZ STATE OFFICE  
2016 AUG 15 P 3 35  
PHOENIX, ARIZONA



PLACE STICKER AT TOP OF ENVELOPE TO THE RIGHT  
OF THE RETURN ADDRESS. FOLD AT DOTTED LINE

**CERTIFIED MAIL**

RECEIVED  
BLM AZ STATE OFFICE

2016 AUG 15 3 36

PHOENIX, ARIZONA



15 3010 0000 6344 6172



**Rio Tinto**

Kennecott Exploration Company  
224 North 2200 West  
Salt Lake City, Utah 84116  
USA

**Arizona State Office  
Bureau of Land Management  
One North Central, Suite 800  
Phoenix, AZ 85004-4427**

**United States Department of the Interior**  
**Bureau of Land Management**  
 DIV OF LANDS, MINRLS & ENERGY  
 ONE N CENTRAL AVE  
 PHOENIX, AZ 85004 -4427  
 Phone: 602-417-9200

Receipt

No: 3632002

<b>Transaction #:</b> 3735810	
<b>Date of Transaction:</b> 08/16/2016	
<b>CUSTOMER:</b>	
KENNECOTT EXPLORATION CO 224 N 2200 W SALT LAKE CITY, UT 84116-2955 US	

LINE #	QTY	DESCRIPTION	REMARKS	UNIT PRICE	TOTAL
1	1.00	LOCATABLE MINERALS / MINING CLAIMS- NOT NEW-UNADJUD, ONE AUTH NO. ONLY / MINING CLAIM MONEY RECEIVED <b>CASES: AMC436156/\$33635.00</b>	MAINT FEE 2017 - 217	- n/a -	33635.00
<b>TOTAL:</b>					<b>\$33,635.00</b>

PAYMENT INFORMATION			
1	AMOUNT:	33635.00	POSTMARKED: 08/12/2016
	TYPE:	CHECK	RECEIVED: 08/15/2016
	CHECK NO:	0080001483	
	NAME:	KENNECOTT EXPLORATION COMPANY 4700 S DAYBREAK PARKWAY SOUTH JORDAN UT 84095 US	

REMARKS

This receipt was generated by the automated BLM Collections and Billing System and is a paper representation of a portion of the official electronic record contained therein.

**NOTICE!!**

**These documents have been scanned!**

**Do not place un-scanned documents beneath this notice!**

**Do not remove this notice from this file!**

GPO Jacket No. 560-102  
Print Order 61540  
Rise Business Services, LLC  
Job=AZ15 5/6/2019



Box Number= AZ15020



Claim Begin-End: AMC435971-AMC436450

5 Miscellaneous



AZ15020-7

AMC435945-AMC436659

**NO  
DOCUMENTS  
FOUND**

NO DOCUMENTS FOUND  
NO DOCUMENTS FOUND

**NOTICE!!**

**These documents have been scanned!**

**Do not place un-scanned documents beneath this notice!**

**Do not remove this notice from this file!**

GPO Jacket No. 560-102  
Print Order 61540  
Rise Business Services, LLC  
Job=AZ15 5/6/2019



Box Number= AZ15020



Claim Begin-End: AMC435971-AMC436450

6 Location Notices-Amendments and Supporting Documents



AZ15020-7

AMC435945-AMC436659

When recorded return to:  
Kennecott Exploration Company  
224 North 2200 West  
Salt Lake City, UT 84116  
Attn: Land Department

ARIZONA NOTICE OF LOCATION  
(LODE CLAIM)

NOTICE IS HEREBY GIVEN THAT KENNECOTT EXPLORATION COMPANY, whose mailing address is 224 North 2200 West, Salt Lake City, Utah 84116 by its undersigned officer, makes this location of the GA241 Lode Mining Claim, in Graham County, Arizona.

The general course of the claim is from the North to South, and said claim is within the:

<u>Quarter</u>	<u>Section</u>	<u>Township</u>	<u>Range</u>
SE	28	7S	19E

G&SRM, Graham County, Arizona.

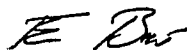
This claim is 1180 feet in length and 600 feet in width. This Notice of Location is posted on the centerline of the claim. The claim runs from the location monument on which this notice is posted 50 feet in a northerly direction to the North end line and 1130 feet in a southerly direction to the South end line. The claim boundaries are marked by six monuments, one at each corner and one at the center of each endline. The location monument on which this notice is posted is situated within Section 28, Township 7S, Range 19E, Graham County, Arizona, G&SRM, and is approximately 39304 feet East and 19336 feet South from the NW corner of Section 8, Township 7S, Range 18E, G&SRM, Pinal County, Arizona.

The undersigned claims the ground as depicted on the map that is attached to a copy of this Notice of Location filed in the office of the County Recorder, Graham County, Arizona.

The claim has been monumented in accordance with State and Federal law. Corner, end centers and location monuments are posts, 1-1/2" x 1-1/2" x 5' projecting at least 4' above the ground.

Located, dated and posted on the ground the 14th day of November, 2015.

KENNECOTT EXPLORATION COMPANY.



By: Erik Best, its Operating Officer

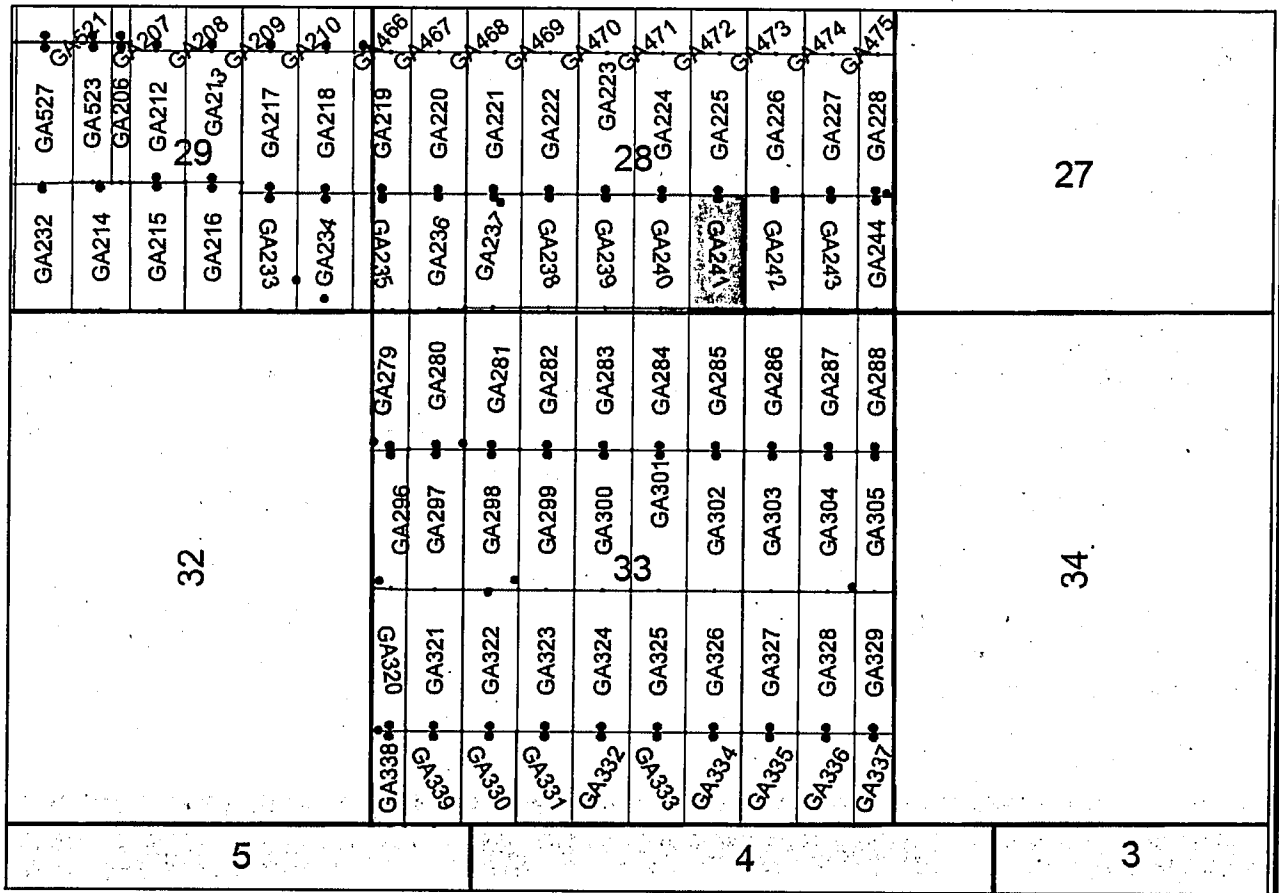
PHOENIX, ARIZONA


2016 JAN 15 P 3:09

RECEIVED  
BLM AZ STATE OFFICE

AMC4362111

Lode Mining Claim Map of the **GA241** Lode Claim,  
attached to and made a part of the Location Notice



Map Scale: 1" = 2000' 

The Claim is located in: Section(s) 28, T7S, R19E, G&SRM, Graham County, Arizona.

TIE: The Location Monument of this claim is approximately 39304 feet East and 19336 feet South from the NW corner of Section 8, T7S, R18E, G&SRM, Pinal County, Arizona. The claim is 1180' long x 600' wide.

Monuments are 1-1/2" x 1-1/2" x 5' wood posts projecting at least four feet above the ground. Location monuments are generally set 50' inside the North or South endline along the center of each claim, unless otherwise depicted.

RECEIVED  
 BLM AZ STATE OFFICE  
 PHOENIX, ARIZONA  
 2016 JAN 15 P 3:09

AMC436211

When recorded return to:  
Kennecott Exploration Company  
224 North 2200 West  
Salt Lake City, UT 84116  
Attn: Land Department

ARIZONA NOTICE OF LOCATION  
(LODE CLAIM)

NOTICE IS HEREBY GIVEN THAT KENNECOTT EXPLORATION COMPANY, whose mailing address is 224 North 2200 West, Salt Lake City, Utah 84116 by its undersigned officer, makes this location of the GA242 Lode Mining Claim, in Graham County, Arizona.

The general course of the claim is from the North to South, and said claim is within the:

<u>Quarter</u>	<u>Section</u>	<u>Township</u>	<u>Range</u>
SE	28	7S	19E

G&SRM, Graham County, Arizona.

This claim is 1180 feet in length and 600 feet in width. This Notice of Location is posted on the centerline of the claim. The claim runs from the location monument on which this notice is posted 50 feet in a northerly direction to the North end line and 1130 feet in a southerly direction to the South end line. The claim boundaries are marked by six monuments, one at each corner and one at the center of each endline. The location monument on which this notice is posted is situated within Section 28, Township 7S, Range 19E, Graham County, Arizona, G&SRM, and is approximately 39873 feet East and 19336 feet South from the NW corner of Section 8, Township 7S, Range 18E, G&SRM, Pinal County, Arizona.

The undersigned claims the ground as depicted on the map that is attached to a copy of this Notice of Location filed in the office of the County Recorder, Graham County, Arizona.

The claim has been monumented in accordance with State and Federal law. Corner, end centers and location monuments are posts, 1-1/2" x 1-1/2" x 5' projecting at least 4' above the ground.

Located, dated and posted on the ground the 14th day of November, 2015.

KENNECOTT EXPLORATION COMPANY



By: Erik Best, its Operating Officer

PHOENIX, ARIZONA

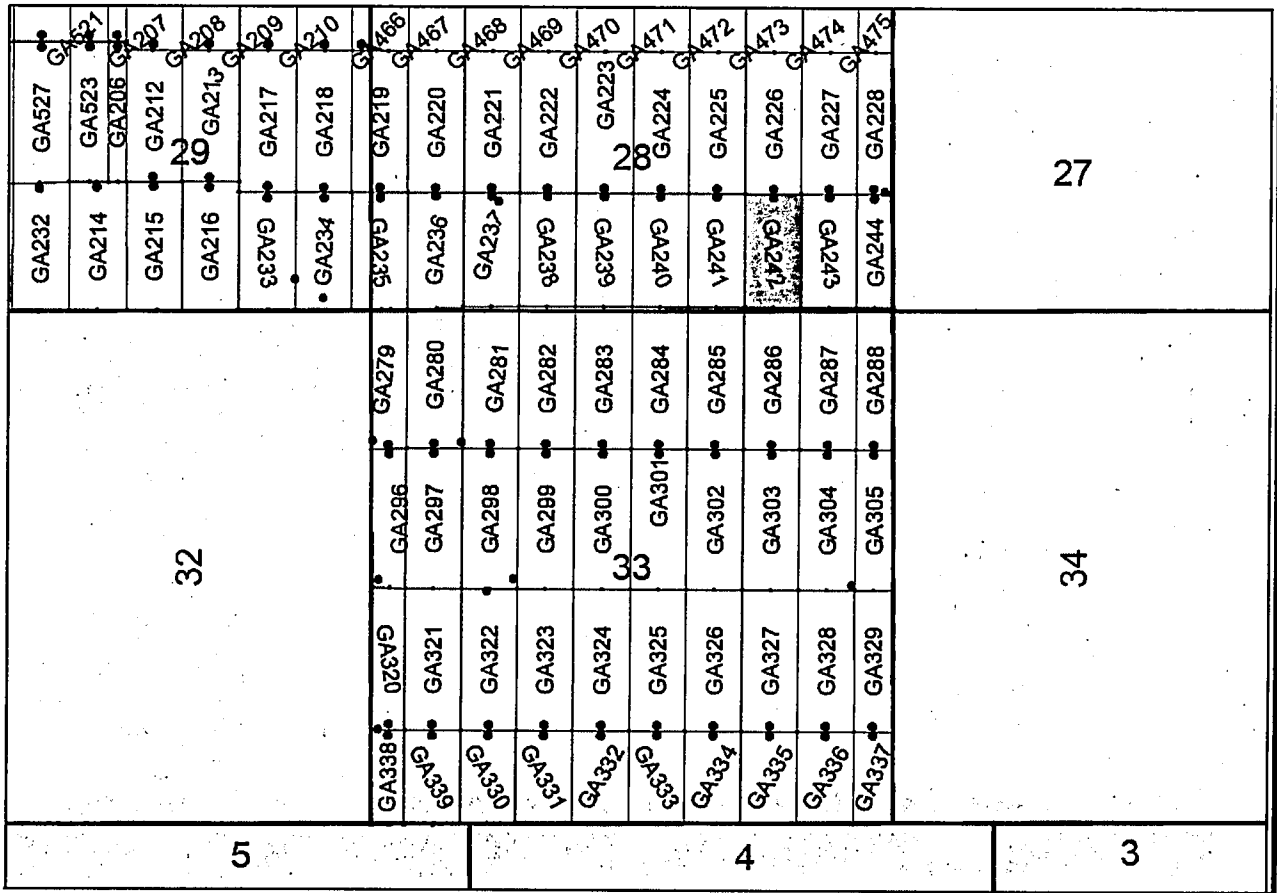
2016 JAN 15 P 3:09

RECEIVED  
BLM AZ STATE OFFICE

AN04362121



Lode Mining Claim Map of the **GA242** Lode Claim,  
attached to and made a part of the Location Notice



Map Scale: 1" = 2000'

The Claim is located in: Section(s) 28, T7S, R19E, G&SRM, Graham County, Arizona.

TIE: The Location Monument of this claim is approximately 39873 feet East and 19336 feet South from the NW corner of Section 8, T7S, R18E, G&SRM, Pinal County, Arizona. The claim is 1180' long x 600' wide.

Monuments are 1-1/2" x 1-1/2" x 5' wood posts projecting at least four feet above the ground. Location monuments are generally set 50' inside the North or South endline along the center of each claim, unless otherwise depicted.

RECEIVED  
BLM AZ STATE OFFICE  
JAN 15 P 3:14  
PINAL COUNTY, ARIZONA

AMC4362121

When recorded return to:  
Kennecott Exploration Company  
224 North 2200 West  
Salt Lake City, UT 84116  
Attn: Land Department

ARIZONA NOTICE OF LOCATION  
(LODE CLAIM)

NOTICE IS HEREBY GIVEN THAT KENNECOTT EXPLORATION COMPANY, whose mailing address is 224 North 2200 West, Salt Lake City, Utah 84116 by its undersigned officer, makes this location of the GA243 Lode Mining Claim, in Graham County, Arizona.

The general course of the claim is from the North to South, and said claim is within the:

<u>Quarter</u>	<u>Section</u>	<u>Township</u>	<u>Range</u>
SE	28	7S	19E

G&SRM, Graham County, Arizona.

This claim is 1180 feet in length and 600 feet in width. This Notice of Location is posted on the centerline of the claim. The claim runs from the location monument on which this notice is posted 50 feet in a northerly direction to the North end line and 1130 feet in a southerly direction to the South end line. The claim boundaries are marked by six monuments, one at each corner and one at the center of each endline. The location monument on which this notice is posted is situated within Section 28, Township 7S, Range 19E, Graham County, Arizona, G&SRM, and is approximately 40439 feet East and 19336 feet South from the NW corner of Section 8, Township 7S, Range 18E, G&SRM, Pinal County, Arizona.

The undersigned claims the ground as depicted on the map that is attached to a copy of this Notice of Location filed in the office of the County Recorder, Graham County, Arizona.

The claim has been monumented in accordance with State and Federal law. Corner, end centers and location monuments are posts, 1-1/2" x 1-1/2" x 5' projecting at least 4' above the ground.

Located, dated and posted on the ground the 14th day of November, 2015.

KENNECOTT EXPLORATION COMPANY



By: Erik Best, its Operating Officer

PHOENIX, ARIZONA

2016 JAN 15 P 3:14

RECEIVED  
BLM AZ STATE OFFICE

AMC4362131

Lode Mining Claim Map of the **GA243** Lode Claim,  
attached to and made a part of the Location Notice

32	GA232	GA527	34	27
	GA214	GA523		
	GA215	GA206		
	GA216	GA212		
	GA233	GA213		
	GA234	GA217		
	GA235	GA218		
	GA236	GA219		
	GA237	GA220		
	GA238	GA221		
33	GA239	GA222	34	27
	GA240	GA223		
	GA241	GA224		
	GA242	GA225		
	GA243	GA226		
	GA244	GA227		
	GA245	GA228		
	GA246	GA229		
	GA247	GA230		
	GA248	GA231		
34	GA279	GA280	34	27
	GA281	GA282		
	GA283	GA284		
	GA285	GA286		
	GA287	GA288		
	GA289	GA290		
	GA291	GA292		
	GA293	GA294		
	GA295	GA296		
	GA297	GA298		
35	GA300	GA301	34	27
	GA302	GA303		
	GA304	GA305		
	GA306	GA307		
	GA308	GA309		
	GA310	GA311		
	GA312	GA313		
	GA314	GA315		
	GA316	GA317		
	GA318	GA319		
36	GA320	GA321	34	27
	GA322	GA323		
	GA324	GA325		
	GA326	GA327		
	GA328	GA329		
	GA330	GA331		
	GA332	GA333		
	GA334	GA335		
	GA336	GA337		
	GA338	GA339		
37	GA340	GA341	34	27
	GA342	GA343		
	GA344	GA345		
	GA346	GA347		
	GA348	GA349		
	GA350	GA351		
	GA352	GA353		
	GA354	GA355		
	GA356	GA357		
	GA358	GA359		

Map Scale: 1" = 2000'



The Claim is located in: Section(s) 28, T7S, R19E, G&SRM, Graham County, Arizona.

TIE: The Location Monument of this claim is approximately 40439 feet East and 19336 feet South from the NW corner of Section 8, T7S, R18E, G&SRM, Pinal County, Arizona. The claim is 1180' long x 600' wide.

Monuments are 1-1/2" x 1-1/2" x 5' wood posts projecting at least four feet above the ground. Location monuments are generally set 50' inside the North or South endline along the center of each claim unless otherwise depicted.

RECEIVED  
BLM AZ STATE OFFICE  
PHOENIX, ARIZONA  
2015 JAN 15 P 3:14

AHC 4362131

When recorded return to:  
Kennecott Exploration Company  
224 North 2200 West  
Salt Lake City, UT 84116  
Attn: Land Department

ARIZONA NOTICE OF LOCATION  
(LODE CLAIM)

NOTICE IS HEREBY GIVEN THAT KENNECOTT EXPLORATION COMPANY, whose mailing address is 224 North 2200 West, Salt Lake City, Utah 84116 by its undersigned officer, makes this location of the GA244 Lode Mining Claim, in Graham County, Arizona.

The general course of the claim is from the North to South, and said claim is within the:

<u>Quarter</u>	<u>Section</u>	<u>Township</u>	<u>Range</u>
SE	28	7S	19E

G&SRM, Graham County, Arizona.


This claim is 1220 feet in length and 380 feet in width. This Notice of Location is posted on the centerline of the claim. The claim runs from the location monument on which this notice is posted 50 feet in a northerly direction to the North end line and 1170 feet in a southerly direction to the South end line. The claim boundaries are marked by six monuments, one at each corner and one at the center of each endline. The location monument on which this notice is posted is situated within Section 28, Township 7S, Range 19E, Graham County, Arizona, G&SRM, and is approximately 40899 feet East and 19348 feet South from the NW corner of Section 8, Township 7S, Range 18E, G&SRM, Pinal County, Arizona. Witness Post for NE Corner is 75' NW.

The undersigned claims the ground as depicted on the map that is attached to a copy of this Notice of Location filed in the office of the County Recorder, Graham County, Arizona.

The claim has been monumented in accordance with State and Federal law. Corner, end centers and location monuments are posts, 1-1/2" x 1-1/2" x 5' projecting at least 4' above the ground.

Located, dated and posted on the ground the 14th day of November, 2015.

KENNECOTT EXPLORATION COMPANY

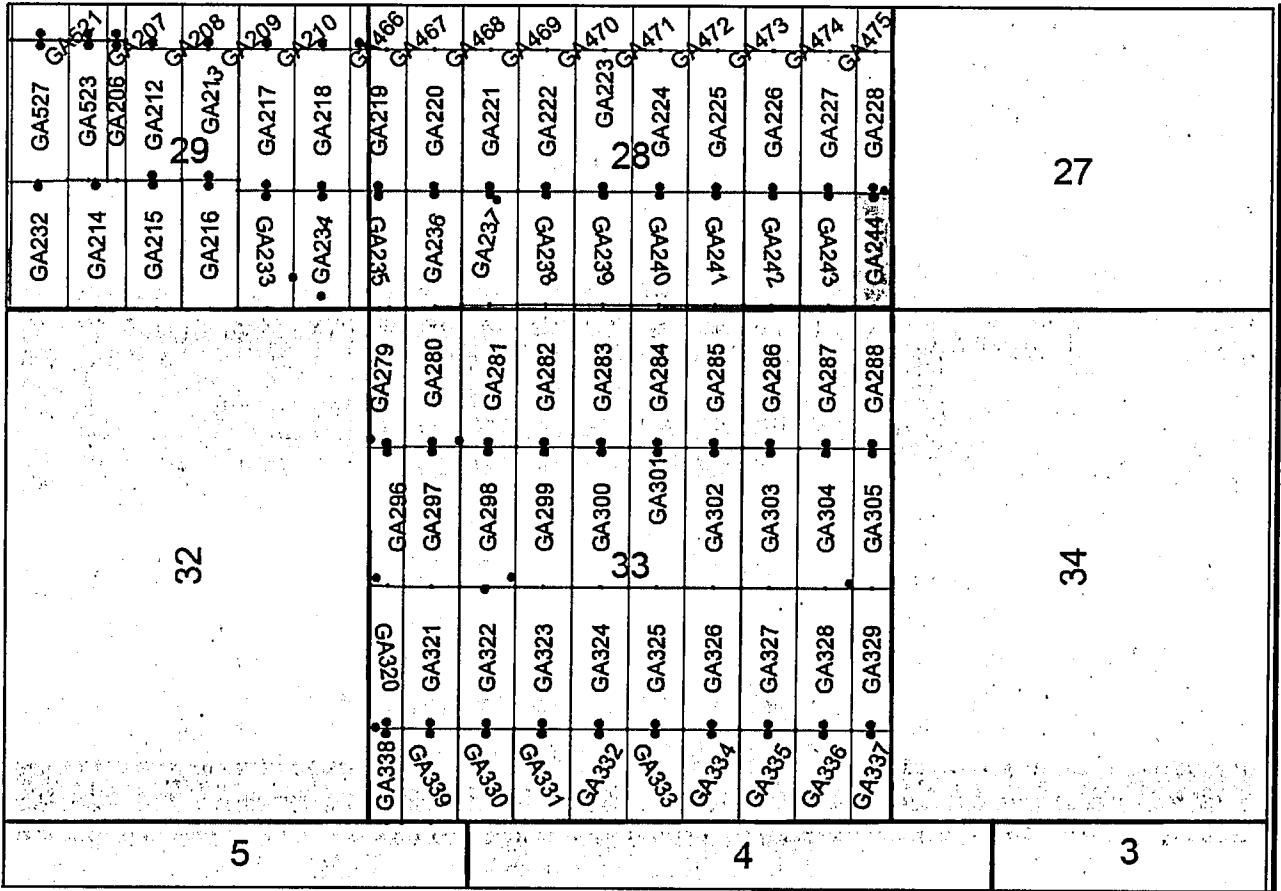


By: Erik Best, its Operating Officer

RECEIVED  
BLM AZ STATE OFFICE  
2016 JAN 15 P 3:14  
PHOENIX, ARIZONA

AMC436214

Lode Mining Claim Map of the **GA244** Lode Claim,  
attached to and made a part of the Location Notice



Map Scale: 1" = 2000'



The Claim is located in: Section(s) 28, T7S, R19E, G&SRM, Graham County, Arizona.

TIE: The Location Monument of this claim is approximately 40899 feet East and 19348 feet South from the NW corner of Section 8, T7S, R18E, G&SRM, Pinal County, Arizona. Witness Post for NE Corner is 75' NW. The claim is 1220' long x 380' wide.

Monuments are 1-1/2" x 1-1/2" x 5' wood posts projecting at least four feet above the ground. Location monuments are generally set 50' inside the North or South endline along the center of each claim unless otherwise depicted.

RECEIVED  
BIRMINGHAM STATE OFFICE  
PHOENIX, ARIZONA  
JAN 15 P 3:14

AMC436214

When recorded return to:  
Kennecott Exploration Company  
224 North 2200 West  
Salt Lake City, UT 84116  
Attn: Land Department

ARIZONA NOTICE OF LOCATION  
(LODE CLAIM)

NOTICE IS HEREBY GIVEN THAT KENNECOTT EXPLORATION COMPANY, whose mailing address is 224 North 2200 West, Salt Lake City, Utah 84116 by its undersigned officer, makes this location of the GA245 Lode Mining Claim, in Pinal County, Arizona.

The general course of the claim is from the North to South, and said claim is within the:

<u>Quarter</u>	<u>Section</u>	<u>Township</u>	<u>Range</u>
SW	26	7S	18E

G&SRM, Pinal County, Arizona.

This claim is 1500 feet in length and 600 feet in width. This Notice of Location is posted on the centerline of the claim. The claim runs from the location monument on which this notice is posted 1280 feet in a northerly direction to the North end line and 220 feet in a southerly direction to the South end line. The claim boundaries are marked by six monuments, one at each corner and one at the center of each endline. The location monument on which this notice is posted is situated within Section 26, Township 7S, Range 18E, Pinal County, Arizona, G&SRM, and is approximately 16239 feet East and 19653 feet South from the NW corner of Section 8, Township 7S, Range 18E, G&SRM, Pinal County, Arizona.

The undersigned claims the ground as depicted on the map that is attached to a copy of this Notice of Location filed in the office of the County Recorder, Pinal County, Arizona.

The claim has been monumented in accordance with State and Federal law. Corner, end centers and location monuments are posts, 1-1/2" x 1-1/2" x 5' projecting at least 4' above the ground.

Located, dated and posted on the ground the 6th day of November, 2015.

KENNECOTT EXPLORATION COMPANY

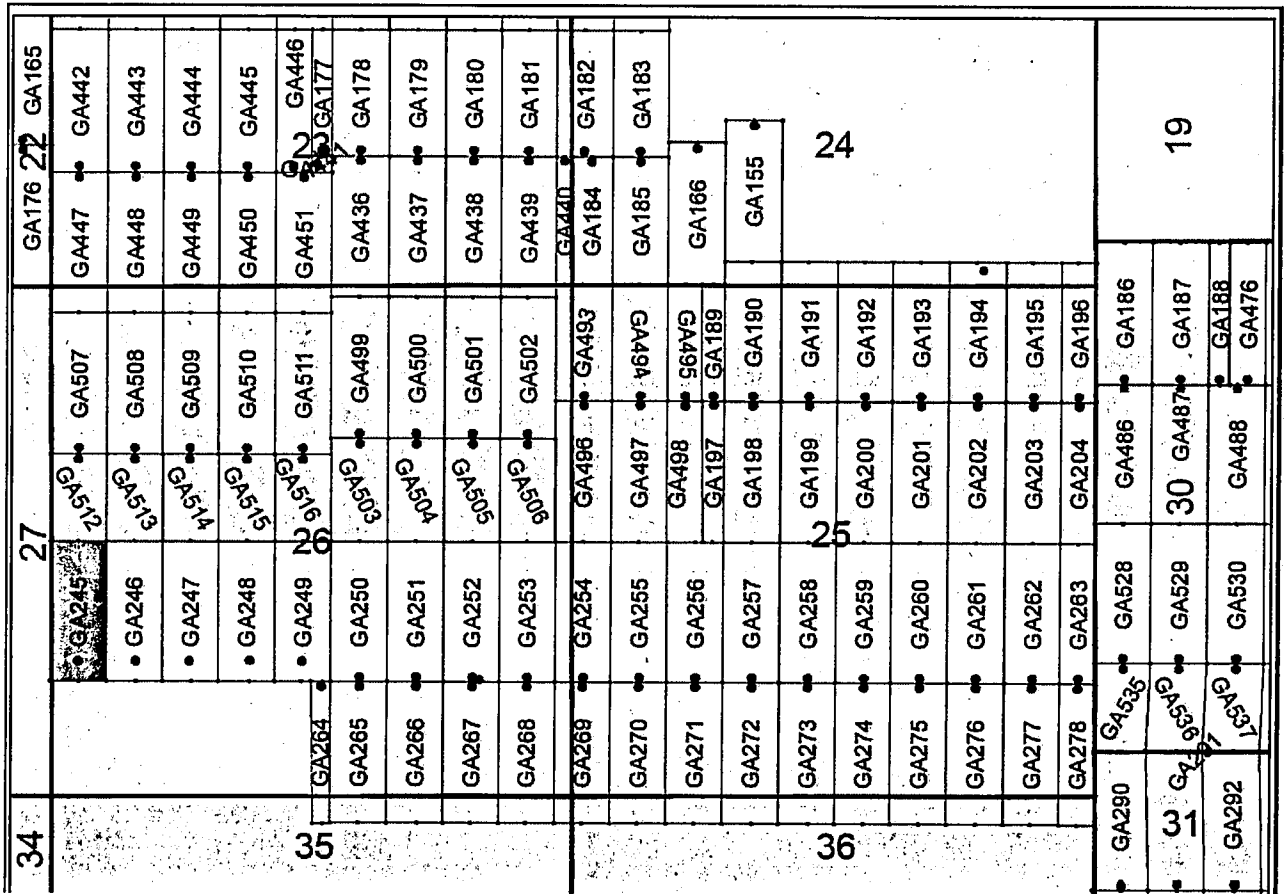


By: Erik Best, its Operating Officer

RECEIVED  
BLM AZ STATE OFFICE  
2016 JAN 15 P 3:14  
PHOENIX, ARIZONA

AMC4362151

Lode Mining Claim Map of the **GA245** Lode Claim,  
attached to and made a part of the Location Notice



Map Scale: 1" = 2000'

The Claim is located in: Section(s) 26, T7S, R18E, G&SRM, Pinal County, Arizona.

TIE: The Location Monument of this claim is approximately 16239 feet East and 19653 feet South from the NW corner of Section 8, T7S, R18E, G&SRM, Pinal County, Arizona. The claim is 1500' long x 600' wide.

Monuments are 1-1/2" x 1-1/2" x 5' wood posts projecting at least four feet above the ground. Location monument is set 200' inside the South endline along the center the claim as depicted.

RECEIVED  
BLM AZ STATE OFFICE  
HOENIX, ARIZONA  
JAN 15 P 3: 14

AH04362151

When recorded return to:  
Kennecott Exploration Company  
224 North 2200 West  
Salt Lake City, UT 84116  
Attn: Land Department

ARIZONA NOTICE OF LOCATION  
(LODE CLAIM)

NOTICE IS HEREBY GIVEN THAT KENNECOTT EXPLORATION COMPANY, whose mailing address is 224 North 2200 West, Salt Lake City, Utah 84116 by its undersigned officer, makes this location of the GA246 Lode Mining Claim, in Pinal County, Arizona.

The general course of the claim is from the North to South, and said claim is within the:

<u>Quarter</u>	<u>Section</u>	<u>Township</u>	<u>Range</u>
SW	26	7S	18E

G&SRM, Pinal County, Arizona.

This claim is 1500 feet in length and 600 feet in width. This Notice of Location is posted on the centerline of the claim. The claim runs from the location monument on which this notice is posted 1280 feet in a northerly direction to the North end line and 220 feet in a southerly direction to the South end line. The claim boundaries are marked by six monuments, one at each corner and one at the center of each endline. The location monument on which this notice is posted is situated within Section 26, Township 7S, Range 18E, Pinal County, Arizona, G&SRM, and is approximately 16823 feet East and 19653 feet South from the NW corner of Section 8, Township 7S, Range 18E, G&SRM, Pinal County, Arizona.

The undersigned claims the ground as depicted on the map that is attached to a copy of this Notice of Location filed in the office of the County Recorder, Pinal County, Arizona.

The claim has been monumented in accordance with State and Federal law. Corner, end centers and location monuments are posts, 1-1/2" x 1-1/2" x 5' projecting at least 4' above the ground.

Located, dated and posted on the ground the 6th day of November, 2015.

KENNECOTT EXPLORATION COMPANY



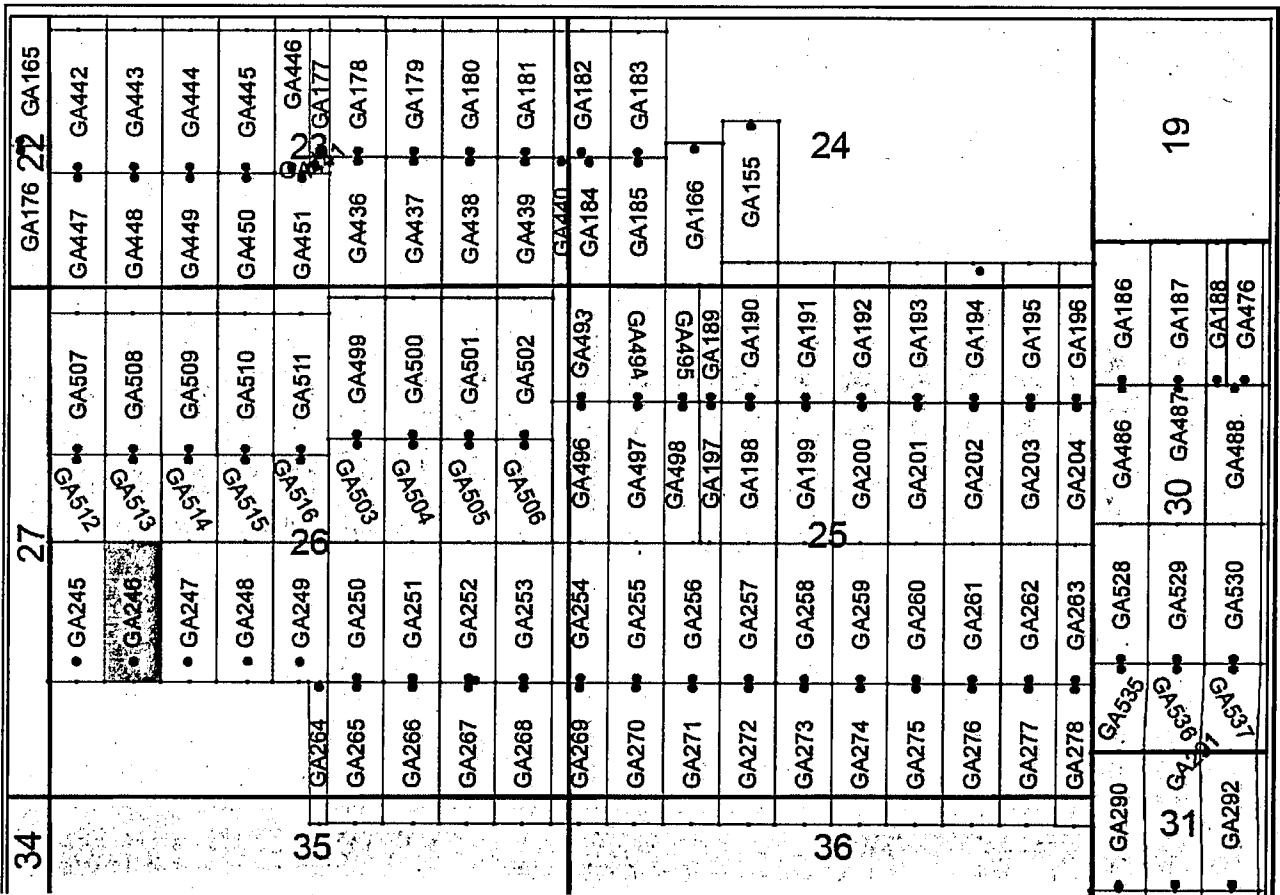
By: Erik Best, its Operating Officer

RECEIVED  
BLM AZ STATE OFFICE  
2016 JAN 15 P 3:14  
PHOENIX, ARIZONA

AMC4362161



Lode Mining Claim Map of the **GA246** Lode Claim,  
attached to and made a part of the Location Notice



Map Scale: 1" = 2000'

The Claim is located in: Section(s) 26, T7S, R18E, G&SRM, Pinal County, Arizona.

TIE: The Location Monument of this claim is approximately 16823 feet East and 19653 feet South from the NW corner of Section 8, T7S, R18E, G&SRM, Pinal County, Arizona. The claim is 1500' long x 600' wide.

Monuments are 1-1/2" x 1-1/2" x 5' wood posts projecting at least four feet above the ground. Location monument is set 200' inside the South endline along the center the claim as depicted.

PHOENIX, ARIZONA

2016 JAN 15 P 3:14

RECEIVED  
BLM AZ STATE OFFICE

AMC4362161

When recorded return to:  
Kennecott Exploration Company  
224 North 2200 West  
Salt Lake City, UT 84116  
Attn: Land Department

ARIZONA NOTICE OF LOCATION  
(LODE CLAIM)

NOTICE IS HEREBY GIVEN THAT KENNECOTT EXPLORATION COMPANY, whose mailing address is 224 North 2200 West, Salt Lake City, Utah 84116 by its undersigned officer, makes this location of the GA247 Lode Mining Claim, in Pinal County, Arizona.

The general course of the claim is from the North to South, and said claim is within the:

<u>Quarter</u>	<u>Section</u>	<u>Township</u>	<u>Range</u>
SW	26	7S	18E

G&SRM, Pinal County, Arizona.


This claim is 1500 feet in length and 600 feet in width. This Notice of Location is posted on the centerline of the claim. The claim runs from the location monument on which this notice is posted 1280 feet in a northerly direction to the North end line and 220 feet in a southerly direction to the South end line. The claim boundaries are marked by six monuments, one at each corner and one at the center of each endline. The location monument on which this notice is posted is situated within Section 26, Township 7S, Range 18E, Pinal County, Arizona, G&SRM, and is approximately 17375 feet East and 19653 feet South from the NW corner of Section 8, Township 7S, Range 18E, G&SRM, Pinal County, Arizona.

The undersigned claims the ground as depicted on the map that is attached to a copy of this Notice of Location filed in the office of the County Recorder, Pinal County, Arizona.

The claim has been monumented in accordance with State and Federal law. Corner, end centers and location monuments are posts, 1-1/2" x 1-1/2" x 5' projecting at least 4' above the ground.

Located, dated and posted on the ground the 6th day of November, 2015.

KENNECOTT EXPLORATION COMPANY



By: Erik Best, its Operating Officer

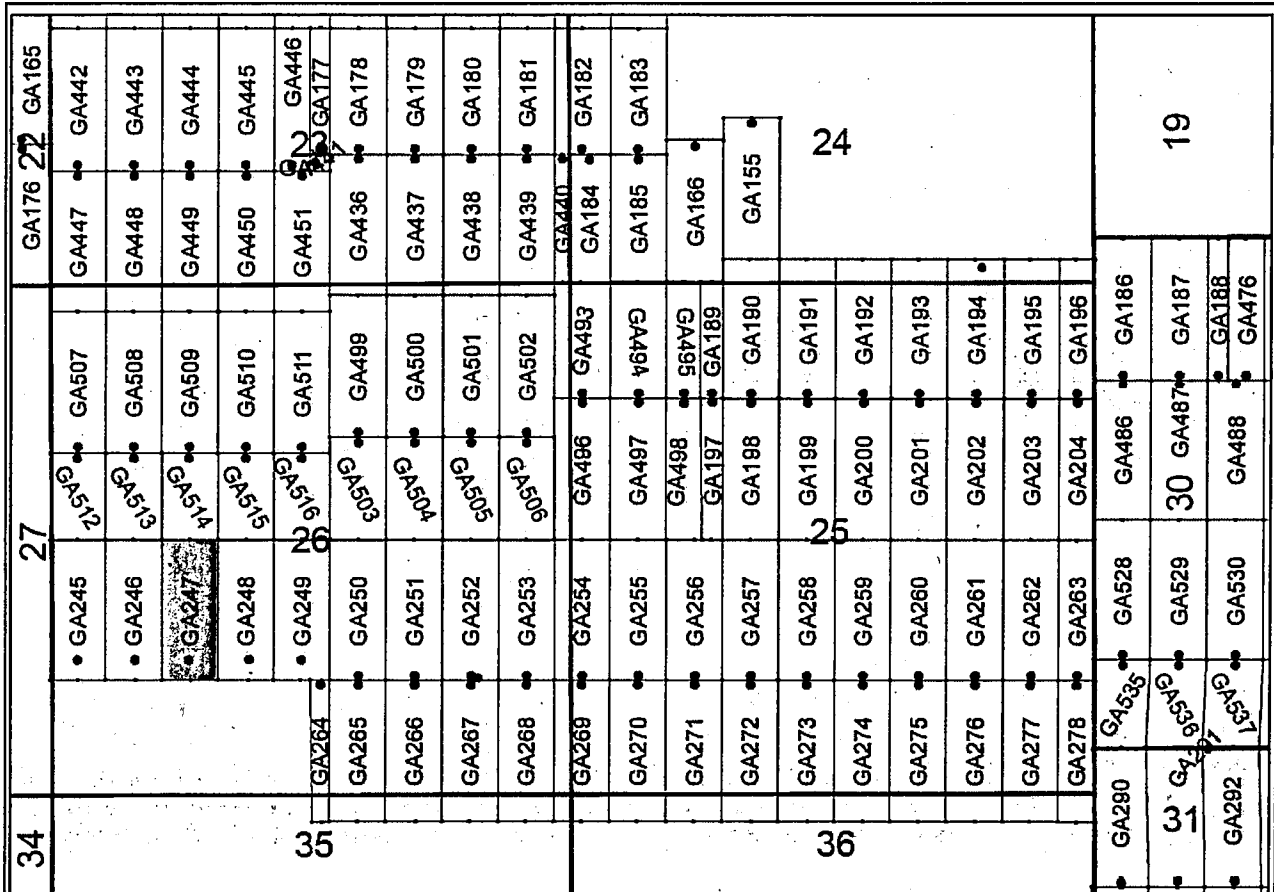
PROCESSED, ARIZONA


2016 JAN 15 P 3:14

RECEIVED  
BLM AZ STATE OFFICE

AMC4362171

Lode Mining Claim Map of the **GA247** Lode Claim,  
attached to and made a part of the Location Notice



Map Scale: 1" = 2000' 

The Claim is located in: Section(s) 26, T7S, R18E, G&SRM, Pinal County, Arizona.

TIE: The Location Monument of this claim is approximately 17375 feet East and 19653 feet South from the NW corner of Section 8, T7S, R18E, G&SRM, Pinal County, Arizona. The claim is 1500' long x 600' wide.

Monuments are 1-1/2" x 1-1/2" x 5' wood posts projecting at least four feet above the ground. Location monument is set 200' inside the South endline along the center the claim as depicted.

PHOENIX, ARIZONA  
2016 JAN 15 P 3:15  
RECEIVED  
BLM AZ STATE OFFICE

AMC 4362171

When recorded return to:  
Kennecott Exploration Company  
224 North 2200 West  
Salt Lake City, UT 84116  
Attn: Land Department

ARIZONA NOTICE OF LOCATION  
(LODE CLAIM)

NOTICE IS HEREBY GIVEN THAT KENNECOTT EXPLORATION COMPANY, whose mailing address is 224 North 2200 West, Salt Lake City, Utah 84116 by its undersigned officer, makes this location of the GA248 Lode Mining Claim, in Pinal County, Arizona.

The general course of the claim is from the North to South, and said claim is within the:

<u>Quarter</u>	<u>Section</u>	<u>Township</u>	<u>Range</u>
SW	26	7S	18E

G&SRM, Pinal County, Arizona.

This claim is 1500 feet in length and 600 feet in width. This Notice of Location is posted on the centerline of the claim. The claim runs from the location monument on which this notice is posted 1280 feet in a northerly direction to the North end line and 220 feet in a southerly direction to the South end line. The claim boundaries are marked by six monuments, one at each corner and one at the center of each endline. The location monument on which this notice is posted is situated within Section 26, Township 7S, Range 18E, Pinal County, Arizona, G&SRM, and is approximately 17979 feet East and 19651 feet South from the NW corner of Section 8, Township 7S, Range 18E, G&SRM, Pinal County, Arizona.

The undersigned claims the ground as depicted on the map that is attached to a copy of this Notice of Location filed in the office of the County Recorder, Pinal County, Arizona.

The claim has been monumented in accordance with State and Federal law. Corner, end centers and location monuments are posts, 1-1/2" x 1-1/2" x 5' projecting at least 4' above the ground.

Located, dated and posted on the ground the 6th day of November, 2015.

KENNECOTT EXPLORATION COMPANY

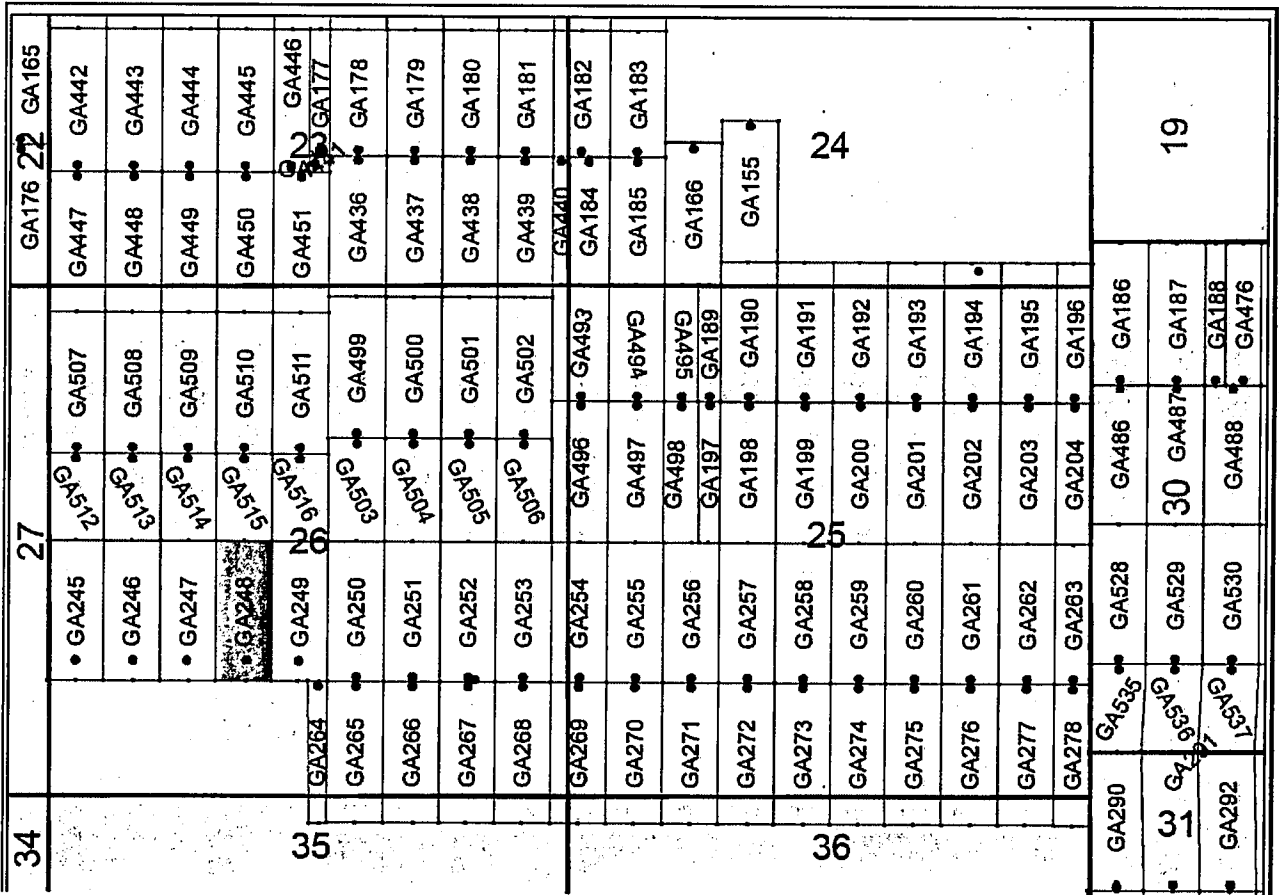


By: Erik Best, its Operating Officer

RECEIVED  
BLM AZ STATE OFFICE  
2016 JAN 15 P 3:15  
PHOENIX, ARIZONA

AMC436218

Lode Mining Claim Map of the **GA248** Lode Claim,  
attached to and made a part of the Location Notice



Map Scale: 1" = 2000'

The Claim is located in: Section(s) 26, T7S, R18E, G&SRM, Pinal County, Arizona.

TIE: The Location Monument of this claim is approximately 17979 feet East and 19651 feet South from the NW corner of Section 8, T7S, R18E, G&SRM, Pinal County, Arizona. The claim is 1500' long x 600' wide.

Monuments are 1-1/2" x 1-1/2" x 5' wood posts projecting at least four feet above the ground. Location monument is set 200' inside the South endline along the center the claim as depicted.

RECEIVED  
 BLM AZ STATE OFFICE  
 2016 JAN 15 P 3:15  
 PHOENIX, ARIZONA

1812962181

When recorded return to:  
Kennecott Exploration Company  
224 North 2200 West  
Salt Lake City, UT 84116  
Attn: Land Department

ARIZONA NOTICE OF LOCATION  
(LODE CLAIM)

NOTICE IS HEREBY GIVEN THAT KENNECOTT EXPLORATION COMPANY, whose mailing address is 224 North 2200 West, Salt Lake City, Utah 84116 by its undersigned officer, makes this location of the GA249 Lode Mining Claim, in Pinal County, Arizona.

The general course of the claim is from the North to South, and said claim is within the:

<u>Quarter</u>	<u>Section</u>	<u>Township</u>	<u>Range</u>
SE	26	7S	18E
SW	26	7S	18E

G&SRM, Pinal County, Arizona.

This claim is 1500 feet in length and 600 feet in width. This Notice of Location is posted on the centerline of the claim. The claim runs from the location monument on which this notice is posted 1280 feet in a northerly direction to the North end line and 220 feet in a southerly direction to the South end line. The claim boundaries are marked by six monuments, one at each corner and one at the center of each endline. The location monument on which this notice is posted is situated within Section 26, Township 7S, Range 18E, Pinal County, Arizona, G&SRM, and is approximately 18510 feet East and 19653 feet South from the NW corner of Section 8, Township 7S, Range 18E, G&SRM, Pinal County, Arizona.

The undersigned claims the ground as depicted on the map that is attached to a copy of this Notice of Location filed in the office of the County Recorder, Pinal County, Arizona.

The claim has been monumented in accordance with State and Federal law. Corner, end centers and location monuments are posts, 1-1/2" x 1-1/2" x 5' projecting at least 4' above the ground.

Located, dated and posted on the ground the 6th day of November, 2015.

KENNECOTT EXPLORATION COMPANY

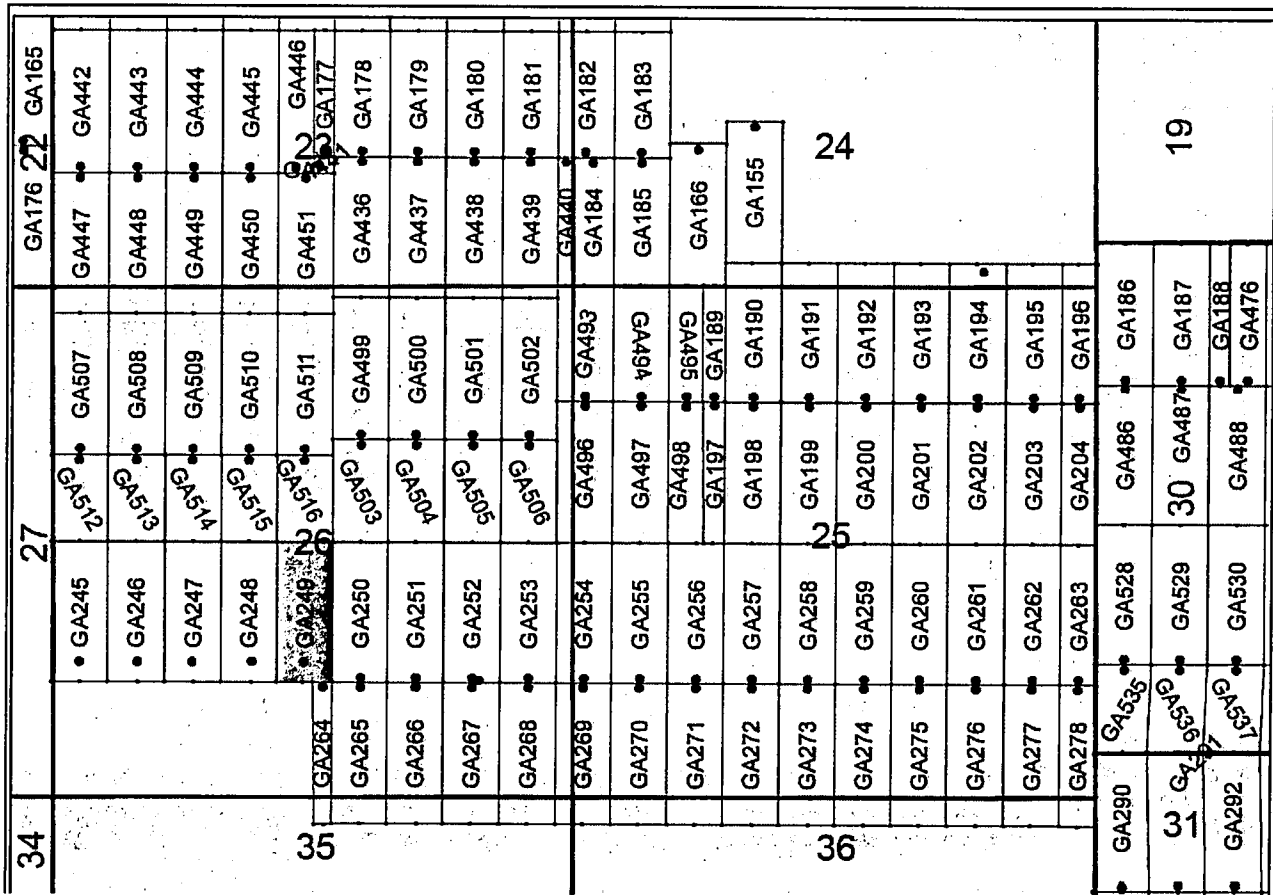


By: Erik Best, its Operating Officer

RECEIVED  
BLMAZ STATE OFFICE  
2015 JAN 15 P 3:15  
PHOENIX, ARIZONA

AN0436219

Lode Mining Claim Map of the **GA249** Lode Claim,  
attached to and made a part of the Location Notice



Map Scale: 1" = 2000'

The Claim is located in: Section(s) 26, T7S, R18E, G&SRM, Pinal County, Arizona.

TIE: The Location Monument of this claim is approximately 18510 feet East and 19653 feet South from the NW corner of Section 8, T7S, R18E, G&SRM, Pinal County, Arizona. The claim is 1500' long x 600' wide.

Monuments are 1-1/2" x 1-1/2" x 5' wood posts projecting at least four feet above the ground. Location monument is set 200' inside the South endline along the center the claim as depicted.

RECEIVED  
BLM AZ STATE OFFICE  
2016 JAN 15 P 3:15  
PHOENIX, ARIZONA

AMC4362191

When recorded return to:  
Kennecott Exploration Company  
224 North 2200 West  
Salt Lake City, UT 84116  
Attn: Land Department

ARIZONA NOTICE OF LOCATION  
(LODE CLAIM)

NOTICE IS HEREBY GIVEN THAT KENNECOTT EXPLORATION COMPANY, whose mailing address is 224 North 2200 West, Salt Lake City, Utah 84116 by its undersigned officer, makes this location of the GA250 Lode Mining Claim, in Pinal County, Arizona.

The general course of the claim is from the North to South, and said claim is within the:

<u>Quarter</u>	<u>Section</u>	<u>Township</u>	<u>Range</u>
SE	26	7S	18E

G&SRM, Pinal County, Arizona.


This claim is 1500 feet in length and 600 feet in width. This Notice of Location is posted on the centerline of the claim. The claim runs from the location monument on which this notice is posted 1450 feet in a northerly direction to the North end line and 50 feet in a southerly direction to the South end line. The claim boundaries are marked by six monuments, one at each corner and one at the center of each endline. The location monument on which this notice is posted is situated within Section 26, Township 7S, Range 18E, Pinal County, Arizona, G&SRM, and is approximately 19086 feet East and 19813 feet South from the NW corner of Section 8, Township 7S, Range 18E, G&SRM, Pinal County, Arizona.

The undersigned claims the ground as depicted on the map that is attached to a copy of this Notice of Location filed in the office of the County Recorder, Pinal County, Arizona.

The claim has been monumented in accordance with State and Federal law. Corner, end centers and location monuments are posts, 1-1/2" x 1-1/2" x 5' projecting at least 4' above the ground.

Located, dated and posted on the ground the 6th day of November, 2015.

KENNECOTT EXPLORATION COMPANY



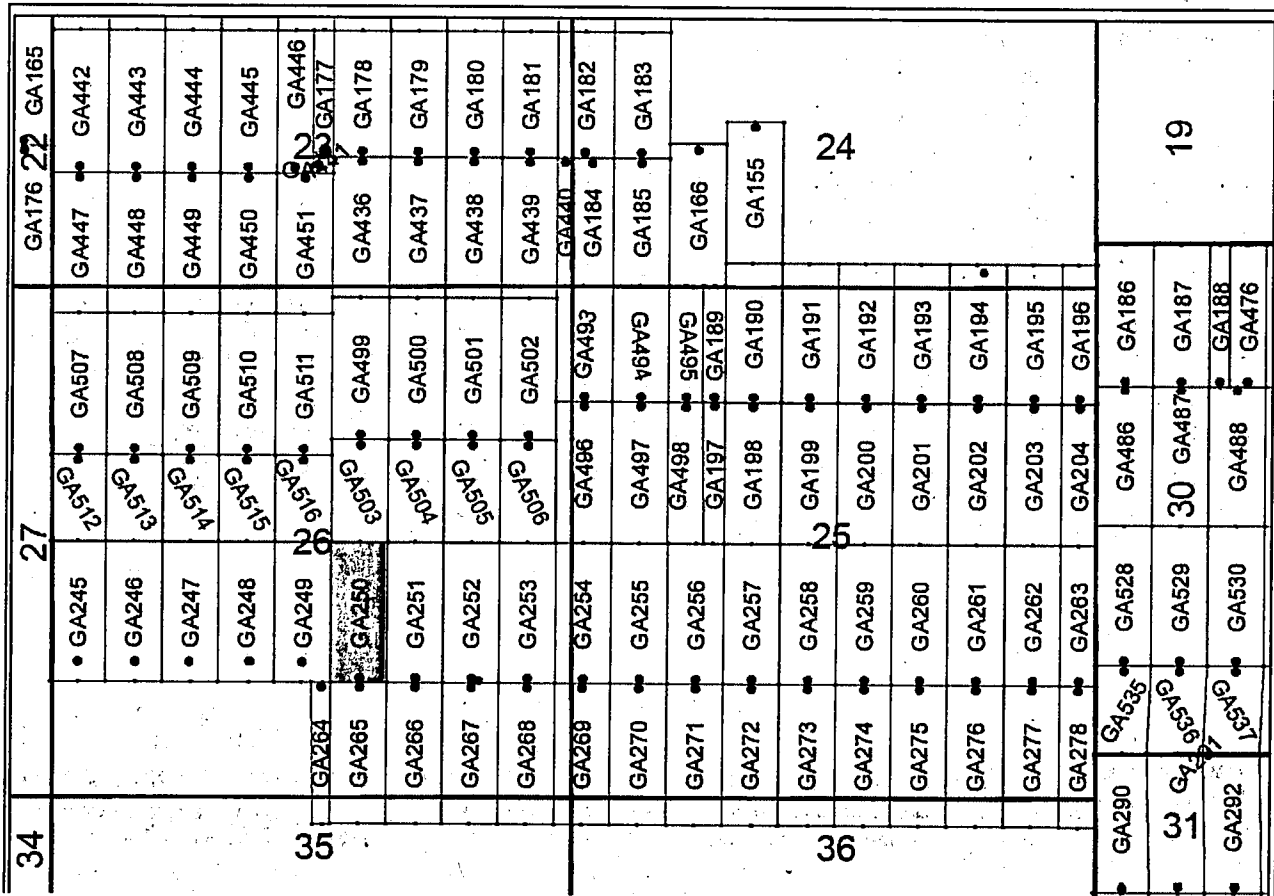
By: Erik Best, its Operating Officer

RECEIVED  
BLM AZ STATE OFFICE  
2016 JAN 15 P 3:15  
PHOENIX, ARIZONA

AMC436220



Lode Mining Claim Map of the GA250 Lode Claim,  
attached to and made a part of the Location Notice



Map Scale: 1 " = 2000'

The Claim is located in: Section(s) 26, T7S, R18E, G&SRM, Pinal County, Arizona.

TIE: The Location Monument of this claim is approximately 19086 feet East and 19813 feet South from the NW corner of Section 8, T7S, R18E, G&SRM, Pinal County, Arizona. The claim is 1500' long x 600' wide.

Monuments are 1-1/2" x 1-1/2" x 5' wood posts projecting at least four feet above the ground. Location monuments are generally set 50' inside the North or South endline along the center of each claim unless otherwise depicted.

RECEIVED  
BLM AZ STATE OFFICE  
2016 JAN 15 P 3:15  
PHOENIX, ARIZONA

AMC436220

When recorded return to:  
Kennecott Exploration Company  
224 North 2200 West  
Salt Lake City, UT 84116  
Attn: Land Department

ARIZONA NOTICE OF LOCATION  
(LODE CLAIM)

NOTICE IS HEREBY GIVEN THAT KENNECOTT EXPLORATION COMPANY, whose mailing address is 224 North 2200 West, Salt Lake City, Utah 84116 by its undersigned officer, makes this location of the GA251 Lode Mining Claim, in Pinal County, Arizona.

The general course of the claim is from the North to South, and said claim is within the:

<u>Quarter</u>	<u>Section</u>	<u>Township</u>	<u>Range</u>
SE	26	7S	18E

G&SRM, Pinal County, Arizona.

This claim is 1500 feet in length and 600 feet in width. This Notice of Location is posted on the centerline of the claim. The claim runs from the location monument on which this notice is posted 1450 feet in a northerly direction to the North end line and 50 feet in a southerly direction to the South end line. The claim boundaries are marked by six monuments, one at each corner and one at the center of each endline. The location monument on which this notice is posted is situated within Section 26, Township 7S, Range 18E, Pinal County, Arizona, G&SRM, and is approximately 19654 feet East and 19813 feet South from the NW corner of Section 8, Township 7S, Range 18E, G&SRM, Pinal County, Arizona.

The undersigned claims the ground as depicted on the map that is attached to a copy of this Notice of Location filed in the office of the County Recorder, Pinal County, Arizona.

The claim has been monumented in accordance with State and Federal law. Corner, end centers and location monuments are posts, 1-1/2" x 1-1/2" x 5' projecting at least 4' above the ground.

Located, dated and posted on the ground the 6th day of November, 2015.

KENNECOTT EXPLORATION COMPANY



By: Erik Best, its Operating Officer

RECEIVED  
BLM AZ STATE OFFICE  
2016 JAN 15 P 3:15  
PHOENIX, ARIZONA

AMC 4362211

Lode Mining Claim Map of the **GA251** Lode Claim,  
attached to and made a part of the Location Notice

34	27	GA245	GA507	GA176	GA165
		GA246	GA508	GA447	GA442
		GA247	GA509	GA448	GA443
		GA248	GA510	GA449	GA444
		GA249	GA511	GA450	GA445
		GA250	GA499	GA451	GA446
		GA251	GA500	GA436	GA178
		GA252	GA501	GA437	GA179
		GA253	GA502	GA438	GA180
		GA254	GA493	GA439	GA181
35	26	GA255	GA497	GA184	GA182
		GA256	GA498	GA185	GA183
		GA257	GA197	GA166	
		GA258	GA198	GA155	
		GA259	GA199		
		GA260	GA200		
		GA261	GA201		
		GA262	GA202		
		GA263	GA203		
		GA264	GA204		
36	25	GA265	GA486	GA186	
		GA266	GA487	GA187	
		GA267	GA488	GA188	
		GA268	GA489	GA189	
		GA269	GA490	GA190	
		GA270	GA491	GA191	
		GA271	GA492	GA192	
		GA272	GA493	GA193	
		GA273	GA494	GA194	
		GA274	GA495	GA195	
37	24	GA275	GA496	GA196	
		GA276	GA497	GA197	
		GA277	GA498	GA198	
		GA278	GA499	GA199	
		GA279	GA500	GA200	
		GA280	GA501	GA201	
		GA281	GA502	GA202	
		GA282	GA503	GA203	
		GA283	GA504	GA204	
		GA284	GA505	GA205	
38	19	GA285	GA506	GA206	
		GA286	GA507	GA207	
		GA287	GA508	GA208	
		GA288	GA509	GA209	
		GA289	GA510	GA210	
		GA290	GA511	GA211	
		GA291	GA512	GA212	
		GA292	GA513	GA213	
		GA293	GA514	GA214	
		GA294	GA515	GA215	

Map Scale: 1" = 2000'



The Claim is located in: Section(s) 26, T7S, R18E, G&SRM, Pinal County, Arizona.

TIE: The Location Monument of this claim is approximately 19654 feet East and 19813 feet South from the NW corner of Section 8, T7S, R18E, G&SRM, Pinal County, Arizona. The claim is 1500' long x 600' wide.

Monuments are 1-1/2" x 1-1/2" x 5' wood posts projecting at least four feet above the ground. Location monuments are generally set 50' inside the North or South endline along the center of each claim unless otherwise depicted.

RECEIVED  
 BLM AZ STATE OFFICE  
 JAN 15 P 3:15  
 WROZIV WISOM

AMC436221

When recorded return to:  
Kennecott Exploration Company  
224 North 2200 West  
Salt Lake City, UT 84116  
Attn: Land Department

ARIZONA NOTICE OF LOCATION  
(LODE CLAIM)

NOTICE IS HEREBY GIVEN THAT KENNECOTT EXPLORATION COMPANY, whose mailing address is 224 North 2200 West, Salt Lake City, Utah 84116 by its undersigned officer, makes this location of the GA252 Lode Mining Claim, in Pinal County, Arizona.

The general course of the claim is from the North to South, and said claim is within the:

<u>Quarter</u>	<u>Section</u>	<u>Township</u>	<u>Range</u>
SE	26	7S	18E

G&SRM, Pinal County, Arizona.

This claim is 1500 feet in length and 600 feet in width. This Notice of Location is posted on the centerline of the claim. The claim runs from the location monument on which this notice is posted 1450 feet in a northerly direction to the North end line and 50 feet in a southerly direction to the South end line. The claim boundaries are marked by six monuments, one at each corner and one at the center of each endline. The location monument on which this notice is posted is situated within Section 26, Township 7S, Range 18E, Pinal County, Arizona, G&SRM, and is approximately 20221 feet East and 19813 feet South from the NW corner of Section 8, Township 7S, Range 18E, G&SRM, Pinal County, Arizona. The Witness Post for SE Corner is 200' W.

The undersigned claims the ground as depicted on the map that is attached to a copy of this Notice of Location filed in the office of the County Recorder, Pinal County, Arizona.

The claim has been monumented in accordance with State and Federal law. Corner, end centers and location monuments are posts, 1-1/2" x 1-1/2" x 5' projecting at least 4' above the ground.

Located, dated and posted on the ground the 6th day of November, 2015.

KENNECOTT EXPLORATION COMPANY



By: Erik Best, its Operating Officer

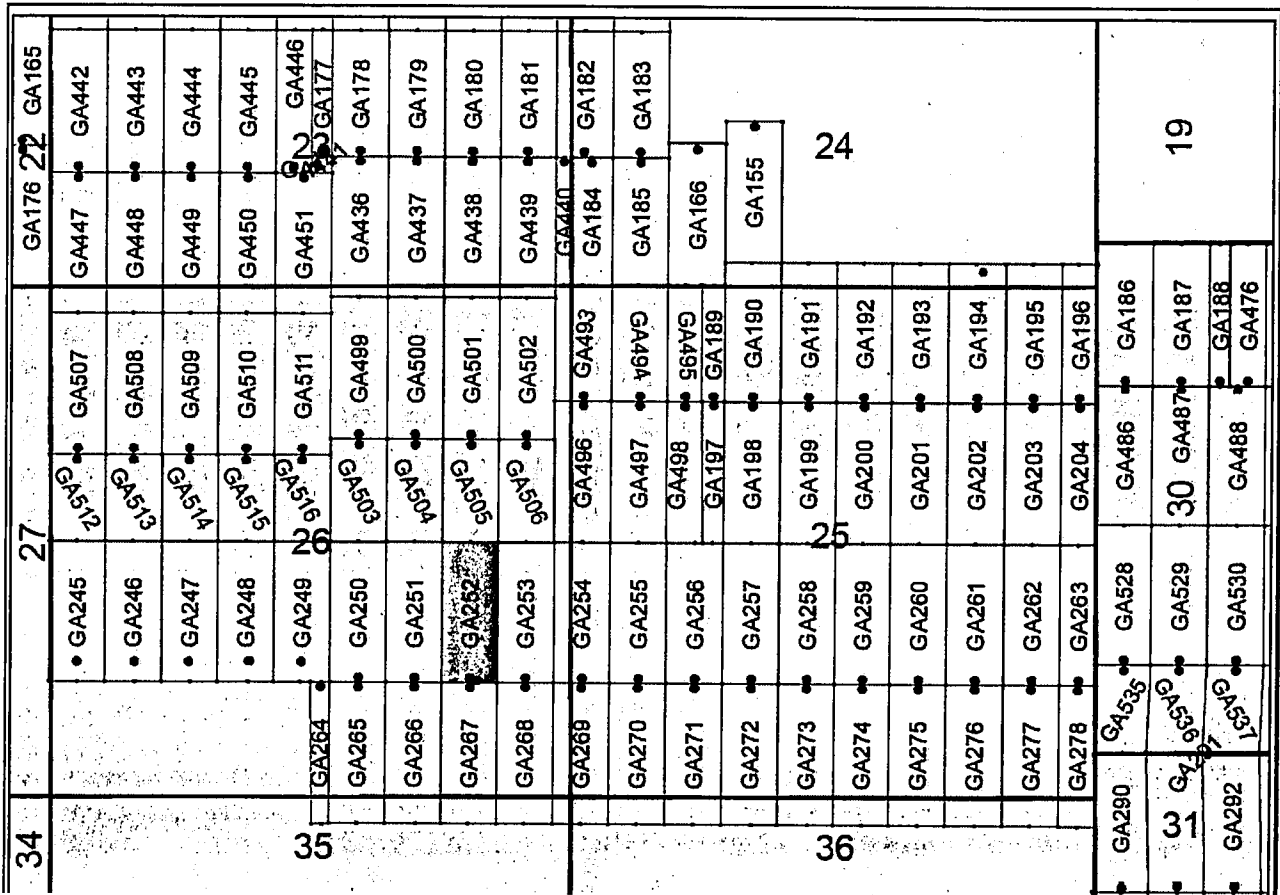
PHOENIX, ARIZONA

2016 JAN 15 P 3:15

RECEIVED  
BLM AZ STATE OFFICE

AMC 4362221

Lode Mining Claim Map of the GA252 Lode Claim,  
attached to and made a part of the Location Notice



Map Scale: 1" = 2000'

The Claim is located in: Section(s) 26, T7S, R18E, G&SRM, Pinal County, Arizona.

TIE: The Location Monument of this claim is approximately 20221 feet East and 19813 feet South from the NW corner of Section 8, T7S, R18E, G&SRM, Pinal County, Arizona. The Witness Post for SE Corner is 200' W. The claim is 1500' long x 600' wide.

Monuments are 1-1/2" x 1-1/2" x 5' wood posts projecting at least four feet above the ground. Location monuments are generally set 50' inside the North or South endline along the center of each claim unless otherwise depicted.

RECEIVED  
 BLM & STATE OFFICE  
 2010 JAN 15 P 3:15  
 PINAL COUNTY, ARIZONA

ANCH 36222

When recorded return to:  
Kennecott Exploration Company  
224 North 2200 West  
Salt Lake City, UT 84116  
Attn: Land Department

ARIZONA NOTICE OF LOCATION  
(LODE CLAIM)

NOTICE IS HEREBY GIVEN THAT KENNECOTT EXPLORATION COMPANY, whose mailing address is 224 North 2200 West, Salt Lake City, Utah 84116 by its undersigned officer, makes this location of the GA253 Lode Mining Claim, in Pinal County, Arizona.

The general course of the claim is from the North to South, and said claim is within the:

<u>Quarter</u>	<u>Section</u>	<u>Township</u>	<u>Range</u>
SE	26	7S	18E

G&SRM, Pinal County, Arizona.

This claim is 1500 feet in length and 600 feet in width. This Notice of Location is posted on the centerline of the claim. The claim runs from the location monument on which this notice is posted 1450 feet in a northerly direction to the North end line and 50 feet in a southerly direction to the South end line. The claim boundaries are marked by six monuments, one at each corner and one at the center of each endline. The location monument on which this notice is posted is situated within Section 26, Township 7S, Range 18E, Pinal County, Arizona, G&SRM, and is approximately 20789 feet East and 19813 feet South from the NW corner of Section 8, Township 7S, Range 18E, G&SRM, Pinal County, Arizona. The Witness Post for SW Corner is 200' W.

The undersigned claims the ground as depicted on the map that is attached to a copy of this Notice of Location filed in the office of the County Recorder, Pinal County, Arizona.

The claim has been monumented in accordance with State and Federal law. Corner, end centers and location monuments are posts, 1-1/2" x 1-1/2" x 5' projecting at least 4' above the ground.

Located, dated and posted on the ground the 6th day of November, 2015.

KENNECOTT EXPLORATION COMPANY

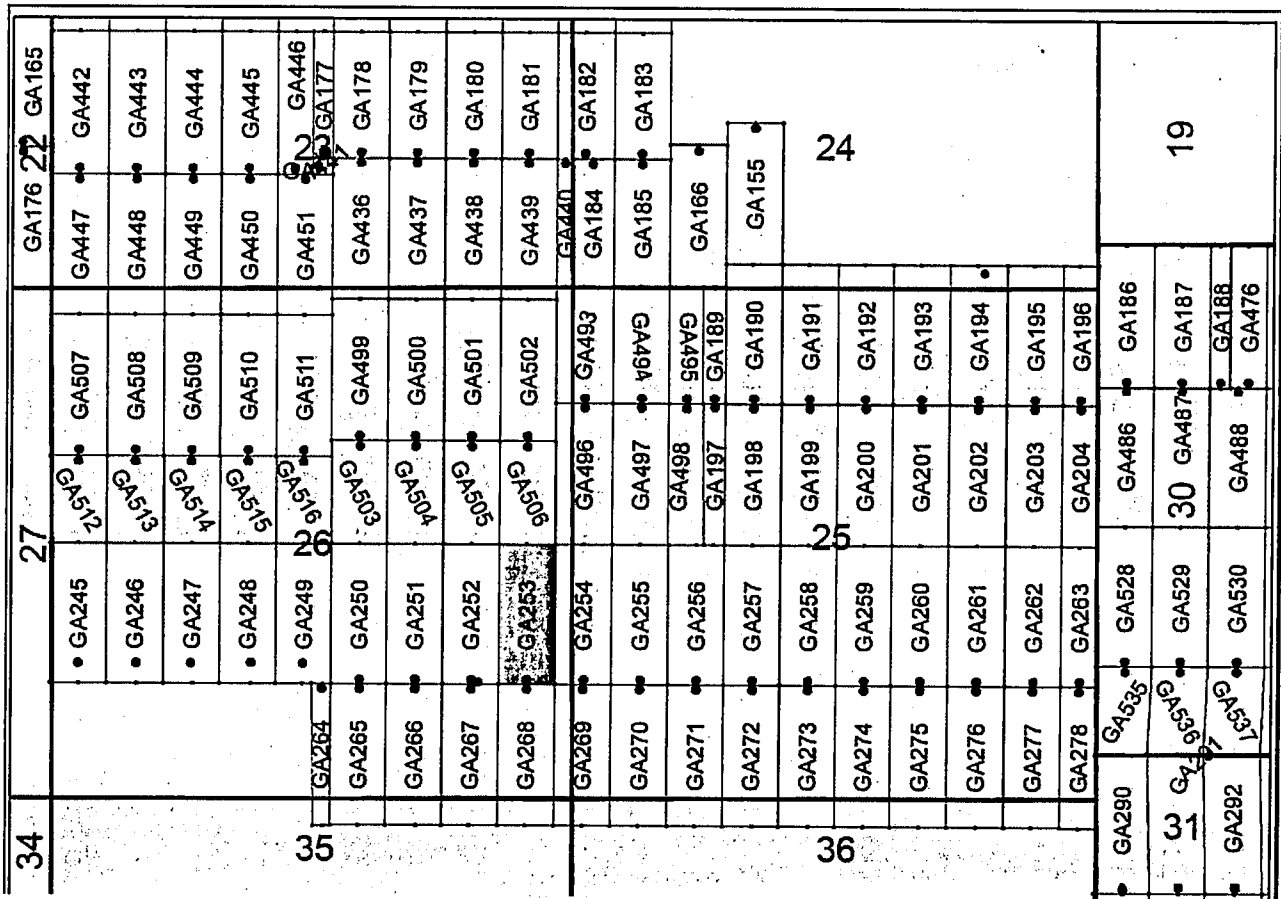


By: Erik Best, its Operating Officer

RECEIVED  
BLM AZ STATE OFFICE  
2016 JAN 15 P 3:15  
PHOENIX, ARIZONA

AMC436223

Lode Mining Claim Map of the **GA253** Lode Claim,  
attached to and made a part of the Location Notice



Map Scale: 1" = 2000'

The Claim is located in: Section(s) 26, T7S, R18E, G&SRM, Pinal County, Arizona.

TIE: The Location Monument of this claim is approximately 20789 feet East and 19813 feet South from the NW corner of Section 8, T7S, R18E, G&SRM, Pinal County, Arizona. The Witness Post for SW Corner is 200' W. The claim is 1500' long x 600' wide.

Monuments are 1-1/2" x 1-1/2" x 5' wood posts projecting at least four feet above the ground. Location monuments are generally set 50' inside the North or South endline along the center of each claim unless otherwise depicted.

RECEIVED  
BIRMINGHAM STATISTICAL OFFICE  
JAN 15 10 31 AM '07  
PHOENIX, ARIZONA

AMC4362231

When recorded return to:  
Kennecott Exploration Company  
224 North 2200 West  
Salt Lake City, UT 84116  
Attn: Land Department

ARIZONA NOTICE OF LOCATION  
(LODE CLAIM)

NOTICE IS HEREBY GIVEN THAT KENNECOTT EXPLORATION COMPANY, whose mailing address is 224 North 2200 West, Salt Lake City, Utah 84116 by its undersigned officer, makes this location of the GA254 Lode Mining Claim, in Pinal County, Arizona.

The general course of the claim is from the North to South, and said claim is within the:

<u>Quarter</u>	<u>Section</u>	<u>Township</u>	<u>Range</u>
SW	25	7S	18E
SE	26	7S	18E

G&SRM, Pinal County, Arizona.


This claim is 1500 feet in length and 600 feet in width. This Notice of Location is posted on the centerline of the claim. The claim runs from the location monument on which this notice is posted 1450 feet in a northerly direction to the North end line and 50 feet in a southerly direction to the South end line. The claim boundaries are marked by six monuments, one at each corner and one at the center of each endline. The location monument on which this notice is posted is situated within Section 25, Township 7S, Range 18E, Pinal County, Arizona, G&SRM, and is approximately 21356 feet East and 19813 feet South from the NW corner of Section 8, Township 7S, Range 18E, G&SRM, Pinal County, Arizona.

The undersigned claims the ground as depicted on the map that is attached to a copy of this Notice of Location filed in the office of the County Recorder, Pinal County, Arizona.

The claim has been monumented in accordance with State and Federal law. Corner, end centers and location monuments are posts, 1-1/2" x 1-1/2" x 5' projecting at least 4' above the ground.

Located, dated and posted on the ground the 6th day of November, 2015.

KENNECOTT EXPLORATION COMPANY



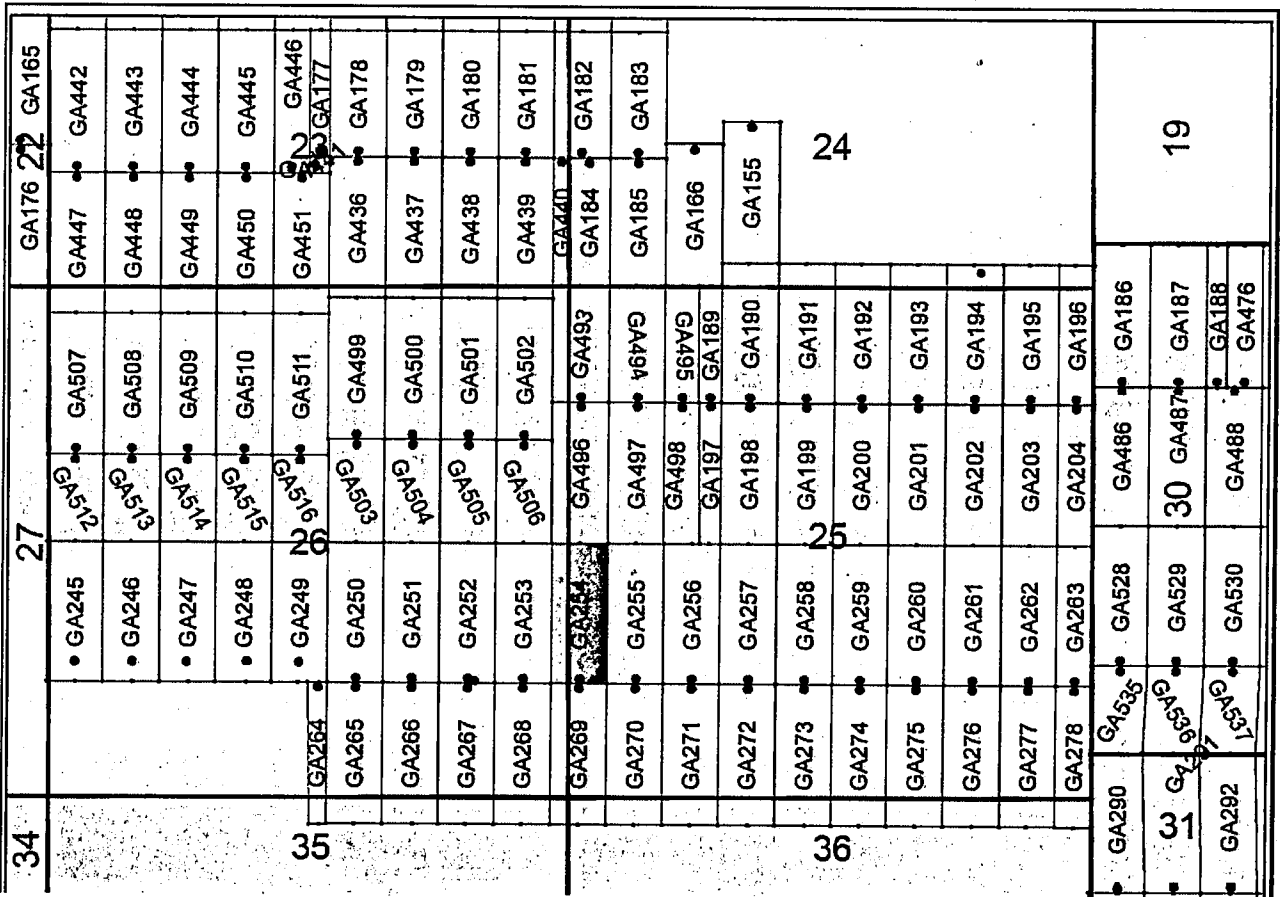
By: Erik Best, its Operating Officer

RECEIVED  
BLM AZ STATE OFFICE  
2016 JAN 15 P 3:16  
PHOENIX, ARIZONA

AMC436224



Lode Mining Claim Map of the **GA254** Lode Claim,  
attached to and made a part of the Location Notice



Map Scale: 1" = 2000'

The Claim is located in: Section(s) 25, 26, T7S, R18E, G&SRM, Pinal County, Arizona.

TIE: The Location Monument of this claim is approximately 21356 feet East and 19813 feet South from the NW corner of Section 8, T7S, R18E, G&SRM, Pinal County, Arizona. The claim is 1500' long x 600' wide.

Monuments are 1-1/2" x 1-1/2" x 5' wood posts projecting at least four feet above the ground. Location monuments are generally set 50' inside the North or South endline along the center of each claim unless otherwise depicted.

RECEIVED  
 BLM AZ STATE OFFICE  
 2016 JAN 15 P 3:19  
 PINAL COUNTY, ARIZONA

ANCH 36224

When recorded return to:  
Kennecott Exploration Company  
224 North 2200 West  
Salt Lake City, UT 84116  
Attn: Land Department

ARIZONA NOTICE OF LOCATION  
(LODE CLAIM)

NOTICE IS HEREBY GIVEN THAT KENNECOTT EXPLORATION COMPANY, whose mailing address is 224 North 2200 West, Salt Lake City, Utah 84116 by its undersigned officer, makes this location of the GA255 Lode Mining Claim, in Pinal County, Arizona.

The general course of the claim is from the North to South, and said claim is within the:

<u>Quarter</u>	<u>Section</u>	<u>Township</u>	<u>Range</u>
SW	25	7S	18E

G&SRM, Pinal County, Arizona.

This claim is 1500 feet in length and 600 feet in width. This Notice of Location is posted on the centerline of the claim. The claim runs from the location monument on which this notice is posted 1450 feet in a northerly direction to the North end line and 50 feet in a southerly direction to the South end line. The claim boundaries are marked by six monuments, one at each corner and one at the center of each endline. The location monument on which this notice is posted is situated within Section 25, Township 7S, Range 18E, Pinal County, Arizona, G&SRM, and is approximately 21924 feet East and 19813 feet South from the NW corner of Section 8, Township 7S, Range 18E, G&SRM, Pinal County, Arizona.

The undersigned claims the ground as depicted on the map that is attached to a copy of this Notice of Location filed in the office of the County Recorder, Pinal County, Arizona.

The claim has been monumented in accordance with State and Federal law. Corner, end centers and location monuments are posts, 1-1/2" x 1-1/2" x 5' projecting at least 4' above the ground.

Located, dated and posted on the ground the 6th day of November, 2015.

KENNECOTT EXPLORATION COMPANY



By: Erik Best, its Operating Officer

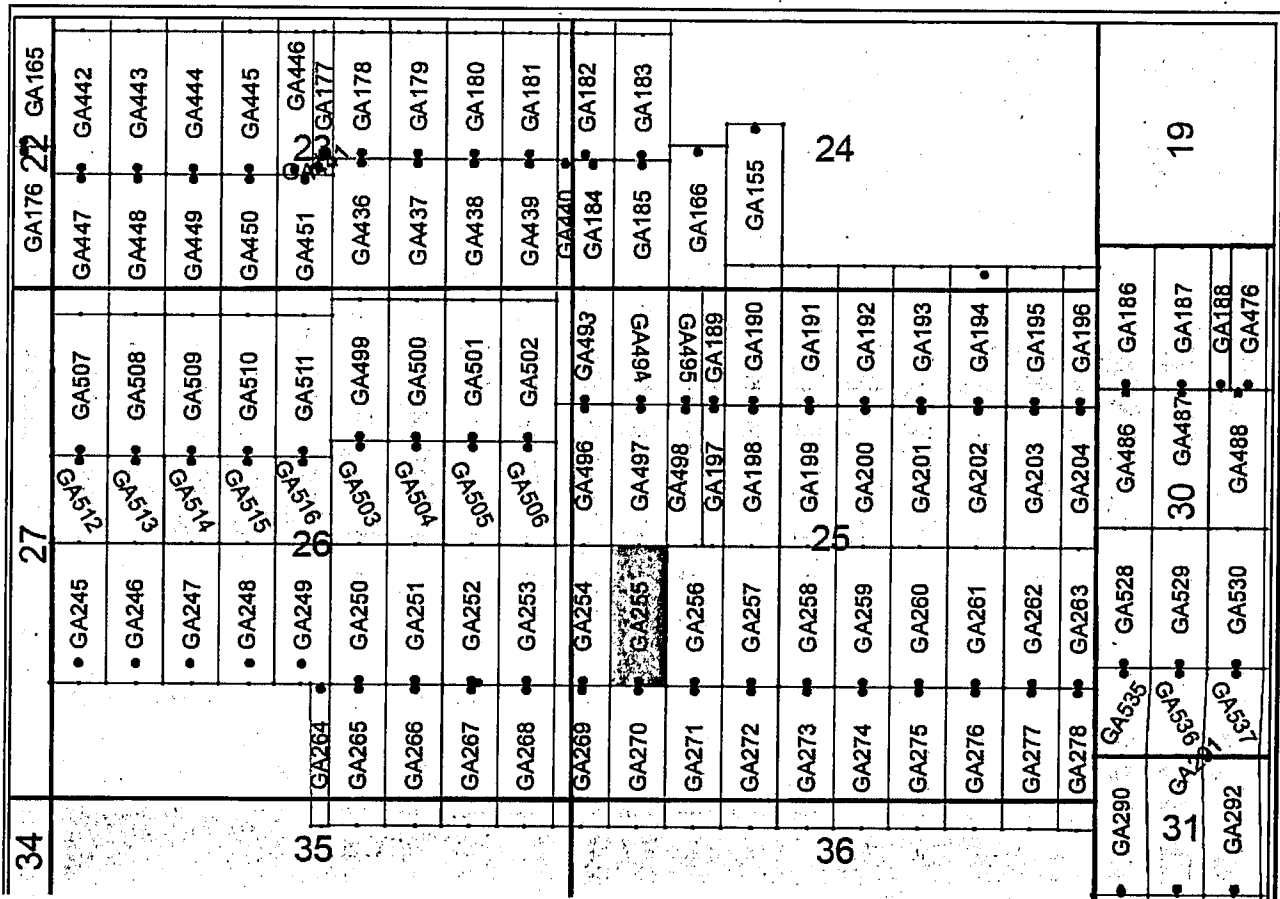
PHOENIX, ARIZONA

2016 JAN 15 P 3:16

RECEIVED  
BLM AZ STATE OFFICE

AMC436225

Lode Mining Claim Map of the **GA255** Lode Claim,  
attached to and made a part of the Location Notice



Map Scale: 1" = 2000'

The Claim is located in: Section(s) 25, T7S, R18E, G&SRM, Pinal County, Arizona.

TIE: The Location Monument of this claim is approximately 21924 feet East and 19813 feet South from the NW corner of Section 8, T7S, R18E, G&SRM, Pinal County, Arizona. The claim is 1500' long x 600' wide.

Monuments are 1-1/2" x 1-1/2" x 5' wood posts projecting at least four feet above the ground. Location monuments are generally set 50' inside the North or South endline along the center of each claim unless otherwise depicted.

RECEIVED  
 BLM ARIZONA STATE OFFICE  
 2016 JAN 15 P. 3: 16  
 PINAL COUNTY, ARIZONA

AMC436225

When recorded return to:  
Kennecott Exploration Company  
224 North 2200 West  
Salt Lake City, UT 84116  
Attn: Land Department

ARIZONA NOTICE OF LOCATION  
(LODE CLAIM)

NOTICE IS HEREBY GIVEN THAT KENNECOTT EXPLORATION COMPANY, whose mailing address is 224 North 2200 West, Salt Lake City, Utah 84116 by its undersigned officer, makes this location of the GA256 Lode Mining Claim, in Pinal County, Arizona.

The general course of the claim is from the North to South, and said claim is within the:

<u>Quarter</u>	<u>Section</u>	<u>Township</u>	<u>Range</u>
SW	25	7S	18E

G&SRM, Pinal County, Arizona.

This claim is 1500 feet in length and 600 feet in width. This Notice of Location is posted on the centerline of the claim. The claim runs from the location monument on which this notice is posted 1450 feet in a northerly direction to the North end line and 50 feet in a southerly direction to the South end line. The claim boundaries are marked by six monuments, one at each corner and one at the center of each endline. The location monument on which this notice is posted is situated within Section 25, Township 7S, Range 18E, Pinal County, Arizona, G&SRM, and is approximately 22492 feet East and 19813 feet South from the NW corner of Section 8, Township 7S, Range 18E, G&SRM, Pinal County, Arizona.

The undersigned claims the ground as depicted on the map that is attached to a copy of this Notice of Location filed in the office of the County Recorder, Pinal County, Arizona.

The claim has been monumented in accordance with State and Federal law. Corner, end centers and location monuments are posts, 1-1/2" x 1-1/2" x 5' projecting at least 4' above the ground.

Located, dated and posted on the ground the 6th day of November, 2015.

KENNECOTT EXPLORATION COMPANY



By: Erik Best, its Operating Officer

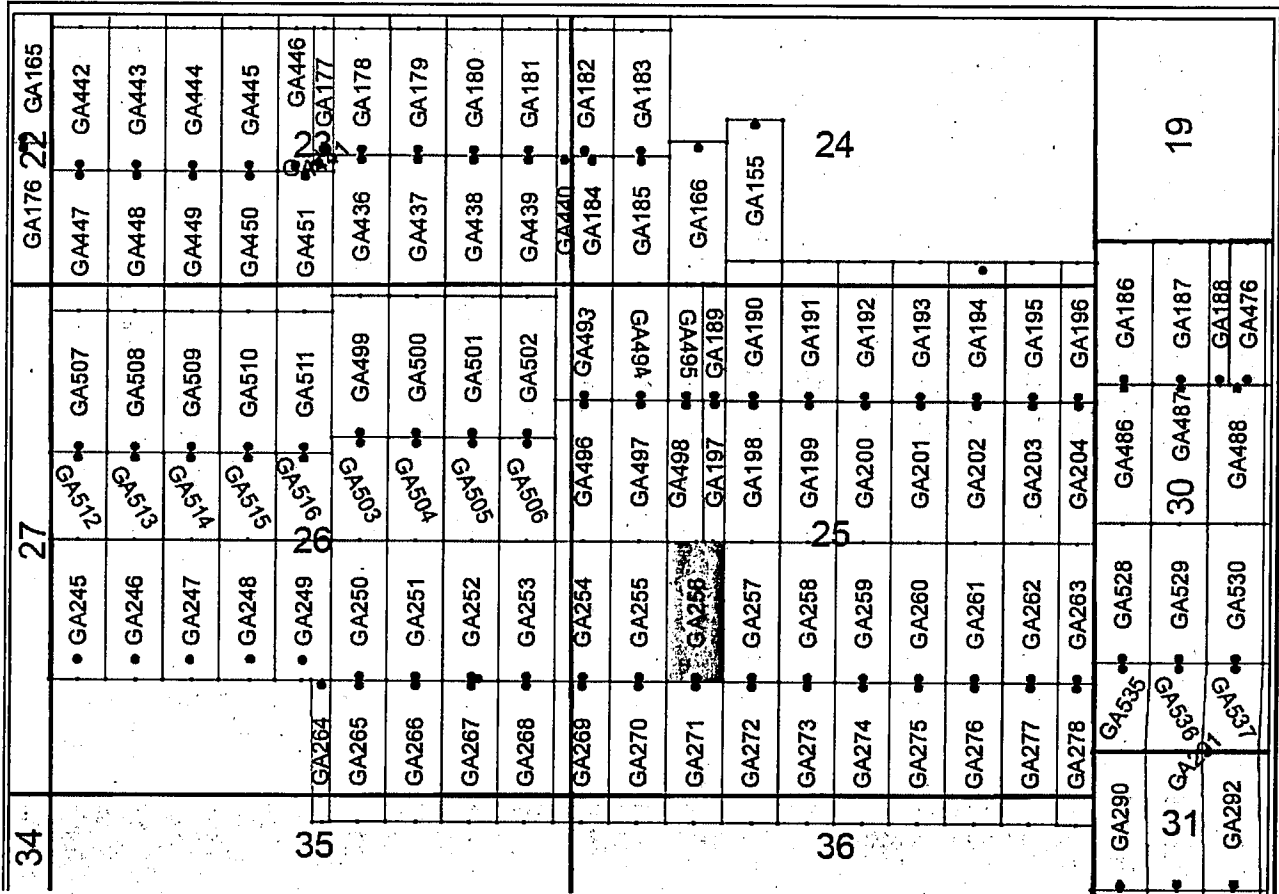
PROEMIX, ARIZONA

2016 JAN 15 P 3:16

RECEIVED  
BLM AZ STATE OFFICE

AMC14362261

Lode Mining Claim Map of the GA256 Lode Claim,  
attached to and made a part of the Location Notice



Map Scale: 1" = 2000'

The Claim is located in: Section(s) 25, T7S, R18E, G&SRM, Pinal County, Arizona.

TIE: The Location Monument of this claim is approximately 22492 feet East and 19813 feet South from the NW corner of Section 8, T7S, R18E, G&SRM, Pinal County, Arizona. The claim is 1500' long x 600' wide.

Monuments are 1-1/2" x 1-1/2" x 5' wood posts projecting at least four feet above the ground. Location monuments are generally set 50' inside the North or South endline along the center of each claim unless otherwise depicted.

RECEIVED  
 BLM ARIZONA STATE OFFICE  
 JAN 15 P 3:16  
 PINAL COUNTY ARIZONA

AMC 4362261

When recorded return to:  
Kennecott Exploration Company  
224 North 2200 West  
Salt Lake City, UT 84116  
Attn: Land Department

ARIZONA NOTICE OF LOCATION  
(LODE CLAIM)

NOTICE IS HEREBY GIVEN THAT KENNECOTT EXPLORATION COMPANY, whose mailing address is 224 North 2200 West, Salt Lake City, Utah 84116 by its undersigned officer, makes this location of the GA257 Lode Mining Claim, in Pinal County, Arizona.

The general course of the claim is from the North to South, and said claim is within the:

<u>Quarter</u>	<u>Section</u>	<u>Township</u>	<u>Range</u>
SW	25	7S	18E

G&SRM, Pinal County, Arizona.

This claim is 1500 feet in length and 600 feet in width. This Notice of Location is posted on the centerline of the claim. The claim runs from the location monument on which this notice is posted 1450 feet in a northerly direction to the North end line and 50 feet in a southerly direction to the South end line. The claim boundaries are marked by six monuments, one at each corner and one at the center of each endline. The location monument on which this notice is posted is situated within Section 25, Township 7S, Range 18E, Pinal County, Arizona, G&SRM, and is approximately 23059 feet East and 19813 feet South from the NW corner of Section 8, Township 7S, Range 18E, G&SRM, Pinal County, Arizona.

The undersigned claims the ground as depicted on the map that is attached to a copy of this Notice of Location filed in the office of the County Recorder, Pinal County, Arizona.

The claim has been monumented in accordance with State and Federal law. Corner, end centers and location monuments are posts, 1-1/2" x 1-1/2" x 5' projecting at least 4' above the ground.

Located, dated and posted on the ground the 6th day of November, 2015.

KENNECOTT EXPLORATION COMPANY

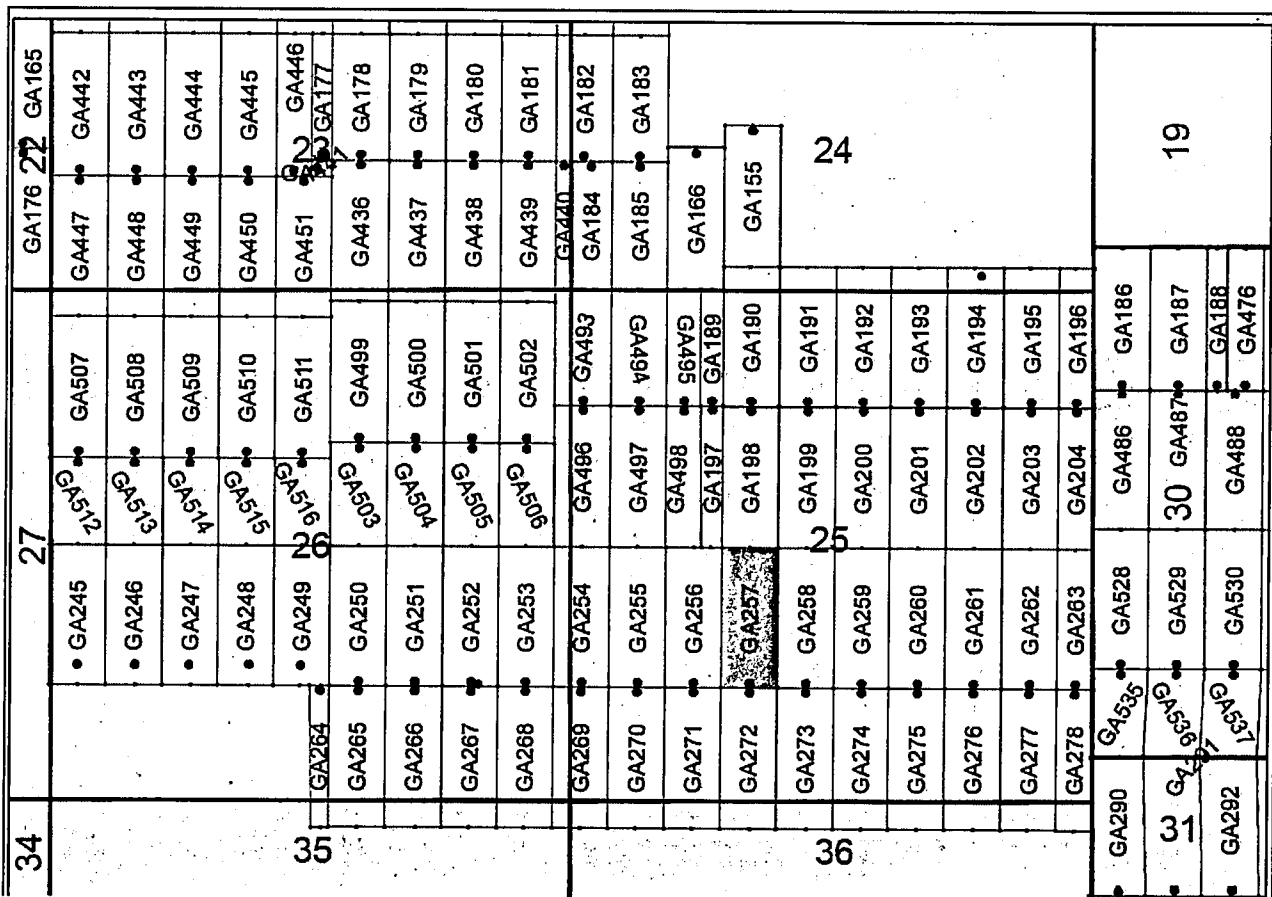



By: Erik Best, its Operating Officer

RECEIVED  
BLM AZ STATE OFFICE  
2016 JAN 15 P 3:16  
PHOENIX, ARIZONA

AMC4362271

Lode Mining Claim Map of the **GA257** Lode Claim,  
attached to and made a part of the Location Notice



Map Scale: 1" = 2000' 

The Claim is located in: Section(s) 25, T7S, R18E, G&SRM, Pinal County, Arizona.

TIE: The Location Monument of this claim is approximately 23059 feet East and 19813 feet South from the NW corner of Section 8, T7S, R18E, G&SRM, Pinal County, Arizona. The claim is 1500' long x 600' wide.

Monuments are 1-1/2" x 1-1/2" x 5' wood posts projecting at least four feet above the ground. Location monuments are generally set 50' inside the North or South endline along the center of each claim unless otherwise depicted.

RECEIVED  
 BLM AZ STATE OFFICE  
 2018 JAN 15 P 3:17  
 PINAL COUNTY, ARIZONA

AMC4362271

When recorded return to:  
Kennecott Exploration Company  
224 North 2200 West  
Salt Lake City, UT 84116  
Attn: Land Department

ARIZONA NOTICE OF LOCATION  
(LODE CLAIM)

NOTICE IS HEREBY GIVEN THAT KENNECOTT EXPLORATION COMPANY, whose mailing address is 224 North 2200 West, Salt Lake City, Utah 84116 by its undersigned officer, makes this location of the GA258 Lode Mining Claim, in Pinal County, Arizona.

The general course of the claim is from the North to South, and said claim is within the:

<u>Quarter</u>	<u>Section</u>	<u>Township</u>	<u>Range</u>
SE	25	7S	18E
SW	25	7S	18E

G&SRM, Pinal County, Arizona.


This claim is 1500 feet in length and 600 feet in width. This Notice of Location is posted on the centerline of the claim. The claim runs from the location monument on which this notice is posted 1450 feet in a northerly direction to the North end line and 50 feet in a southerly direction to the South end line. The claim boundaries are marked by six monuments, one at each corner and one at the center of each endline. The location monument on which this notice is posted is situated within Section 25, Township 7S, Range 18E, Pinal County, Arizona, G&SRM, and is approximately 23627 feet East and 19813 feet South from the NW corner of Section 8, Township 7S, Range 18E, G&SRM, Pinal County, Arizona.

The undersigned claims the ground as depicted on the map that is attached to a copy of this Notice of Location filed in the office of the County Recorder, Pinal County, Arizona.

The claim has been monumented in accordance with State and Federal law. Corner, end centers and location monuments are posts, 1-1/2" x 1-1/2" x 5' projecting at least 4' above the ground.

Located, dated and posted on the ground the 6th day of November, 2015.

KENNECOTT EXPLORATION COMPANY



By: Erik Best, its Operating Officer

PHOENIX, ARIZONA

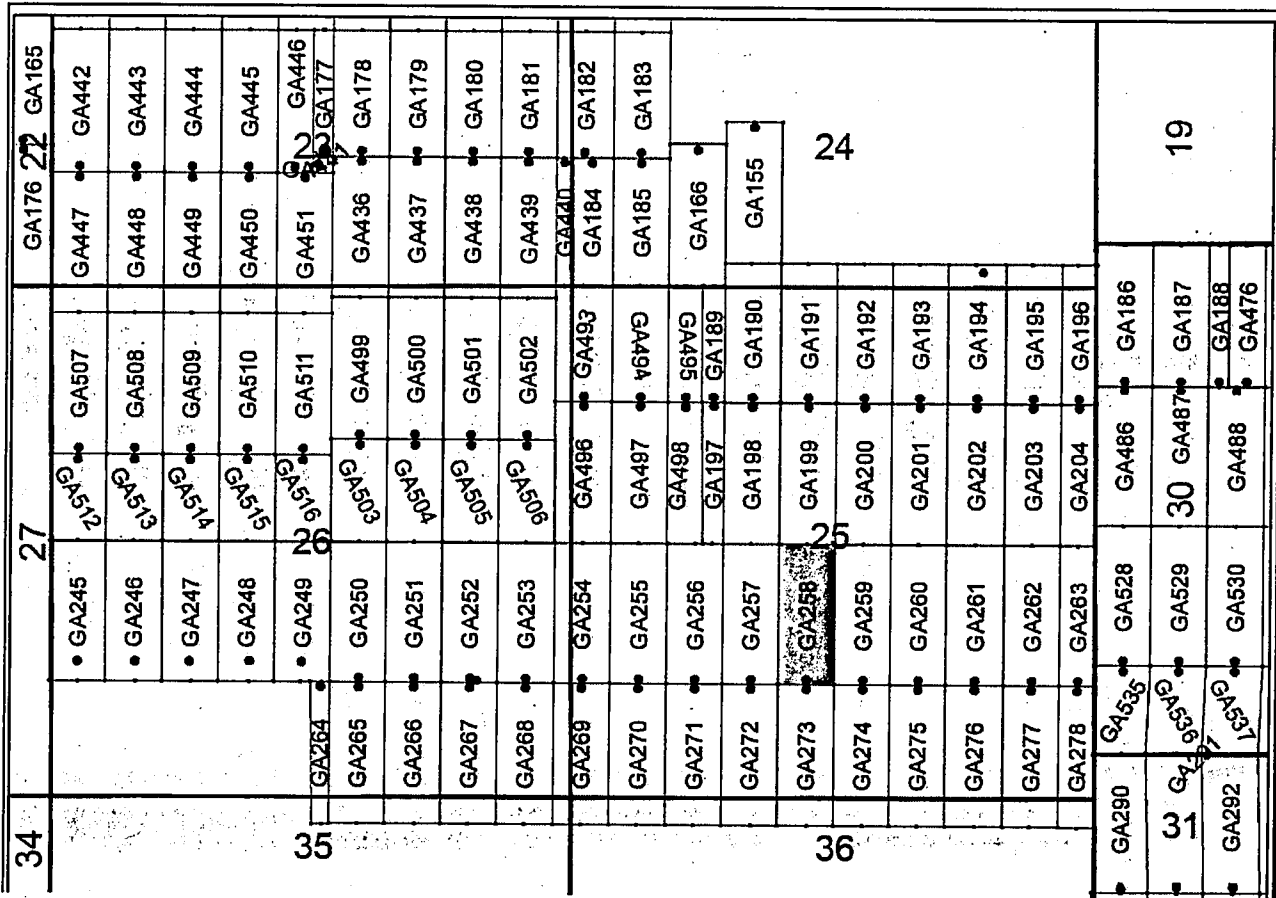
2016 JAN 15 P 3:17

RECEIVED  
BLM AZ STATE OFFICE

AMC436228



Lode Mining Claim Map of the **GA258** Lode Claim,  
attached to and made a part of the Location Notice



Map Scale: 1" = 2000'



The Claim is located in: Section(s) 25, T7S, R18E, G&SRM, Pinal County, Arizona.

TIE: The Location Monument of this claim is approximately 23627 feet East and 19813 feet South from the NW corner of Section 8, T7S, R18E, G&SRM, Pinal County, Arizona. The claim is 1500' long x 600' wide.

Monuments are 1-1/2" x 1-1/2" x 5' wood posts projecting at least four feet above the ground. Location monuments are generally set 50' inside the North or South endline along the center of each claim unless otherwise depicted.

RECEIVED  
BLM AZ STATE OFFICE  
2016 JAN 15 P 3:17  
PHOENIX, ARIZONA

AMC436228

When recorded return to:  
Kennecott Exploration Company  
224 North 2200 West  
Salt Lake City, UT 84116  
Attn: Land Department

ARIZONA NOTICE OF LOCATION  
(LODE CLAIM)

NOTICE IS HEREBY GIVEN THAT KENNECOTT EXPLORATION COMPANY, whose mailing address is 224 North 2200 West, Salt Lake City, Utah 84116 by its undersigned officer, makes this location of the GA259 Lode Mining Claim, in Pinal County, Arizona.

The general course of the claim is from the North to South, and said claim is within the:

<u>Quarter</u>	<u>Section</u>	<u>Township</u>	<u>Range</u>
SE	25	7S	18E

G&SRM, Pinal County, Arizona.

This claim is 1500 feet in length and 600 feet in width. This Notice of Location is posted on the centerline of the claim. The claim runs from the location monument on which this notice is posted 1450 feet in a northerly direction to the North end line and 50 feet in a southerly direction to the South end line. The claim boundaries are marked by six monuments, one at each corner and one at the center of each endline. The location monument on which this notice is posted is situated within Section 25, Township 7S, Range 18E, Pinal County, Arizona, G&SRM, and is approximately 24194 feet East and 19813 feet South from the NW corner of Section 8, Township 7S, Range 18E, G&SRM, Pinal County, Arizona.

The undersigned claims the ground as depicted on the map that is attached to a copy of this Notice of Location filed in the office of the County Recorder, Pinal County, Arizona.

The claim has been monumented in accordance with State and Federal law. Corner, end centers and location monuments are posts, 1-1/2" x 1-1/2" x 5' projecting at least 4' above the ground.

Located, dated and posted on the ground the 6th day of November, 2015.

KENNECOTT EXPLORATION COMPANY



By: Erik Best, its Operating Officer

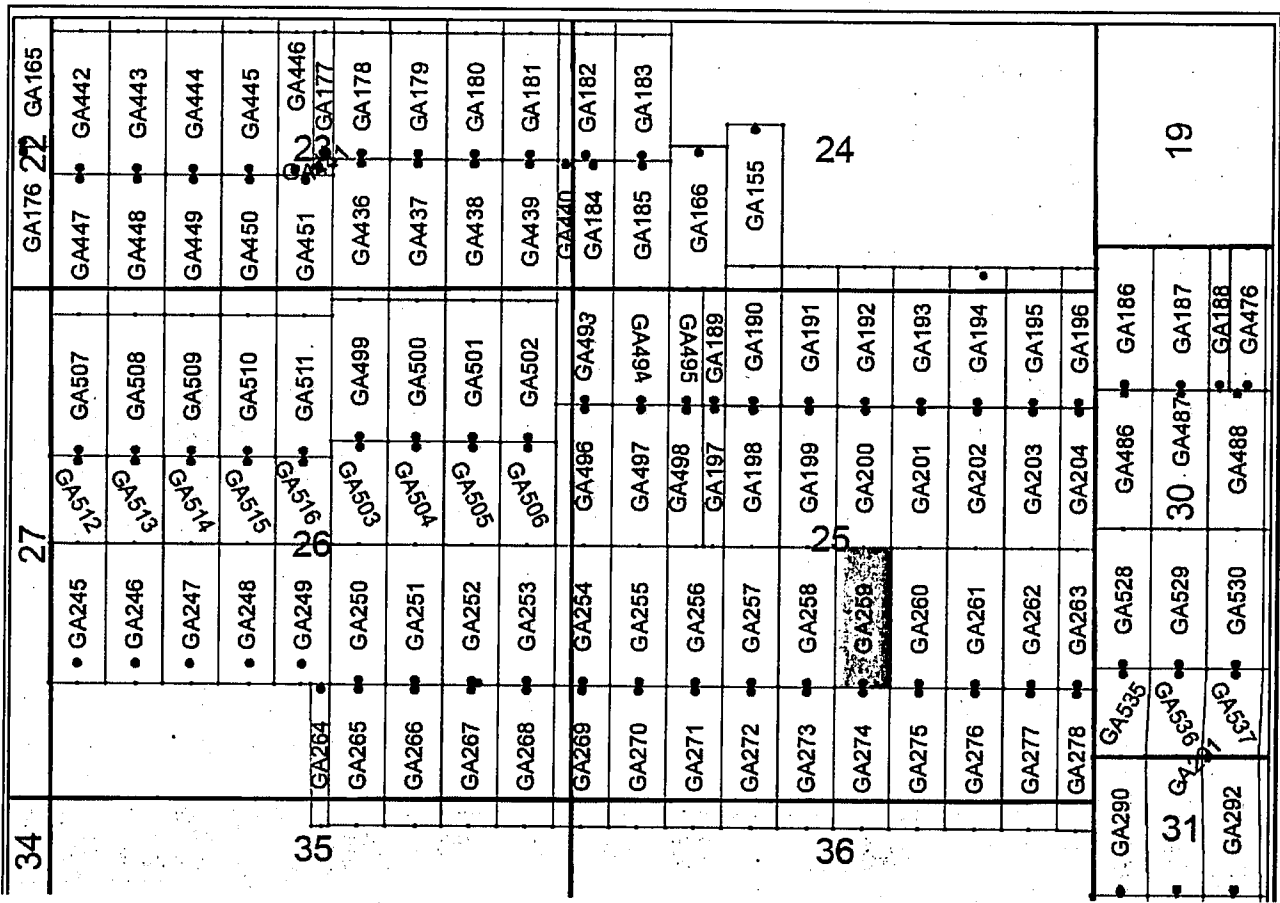
PHOENIX, ARIZONA

2016 JAN 15 P 3:17

RECEIVED  
BLM AZ STATE OFFICE

AMC436229

Lode Mining Claim Map of the **GA259** Lode Claim,  
attached to and made a part of the Location Notice



Map Scale: 1" = 2000'

The Claim is located in: Section(s) 25, T7S, R18E, G&SRM, Pinal County, Arizona.

TIE: The Location Monument of this claim is approximately 24194 feet East and 19813 feet South from the NW corner of Section 8, T7S, R18E, G&SRM, Pinal County, Arizona. The claim is 1500' long x 600' wide.

Monuments are 1-1/2" x 1-1/2" x 5' wood posts projecting at least four feet above the ground. Location monuments are generally set 50' inside the North or South endline along the center of each claim unless otherwise depicted.

RECEIVED  
STATE OFFICE  
JAN 15 P 3:17  
PINAL COUNTY, ARIZONA

AMC436229

When recorded return to:  
Kennecott Exploration Company  
224 North 2200 West  
Salt Lake City, UT 84116  
Attn: Land Department

ARIZONA NOTICE OF LOCATION  
(LODE CLAIM)

NOTICE IS HEREBY GIVEN THAT KENNECOTT EXPLORATION COMPANY, whose mailing address is 224 North 2200 West, Salt Lake City, Utah 84116 by its undersigned officer, makes this location of the GA260 Lode Mining Claim, in Pinal County, Arizona.

The general course of the claim is from the North to South, and said claim is within the:

<u>Quarter</u>	<u>Section</u>	<u>Township</u>	<u>Range</u>
SE	25	7S	18E

G&SRM, Pinal County, Arizona.

This claim is 1500 feet in length and 600 feet in width. This Notice of Location is posted on the centerline of the claim. The claim runs from the location monument on which this notice is posted 1450 feet in a northerly direction to the North end line and 50 feet in a southerly direction to the South end line. The claim boundaries are marked by six monuments, one at each corner and one at the center of each endline. The location monument on which this notice is posted is situated within Section 25, Township 7S, Range 18E, Pinal County, Arizona, G&SRM, and is approximately 24762 feet East and 19813 feet South from the NW corner of Section 8, Township 7S, Range 18E, G&SRM, Pinal County, Arizona.

The undersigned claims the ground as depicted on the map that is attached to a copy of this Notice of Location filed in the office of the County Recorder, Pinal County, Arizona.

The claim has been monumented in accordance with State and Federal law. Corner, end centers and location monuments are posts, 1-1/2" x 1-1/2" x 5' projecting at least 4' above the ground.

Located, dated and posted on the ground the 6th day of November, 2015.

KENNECOTT EXPLORATION COMPANY

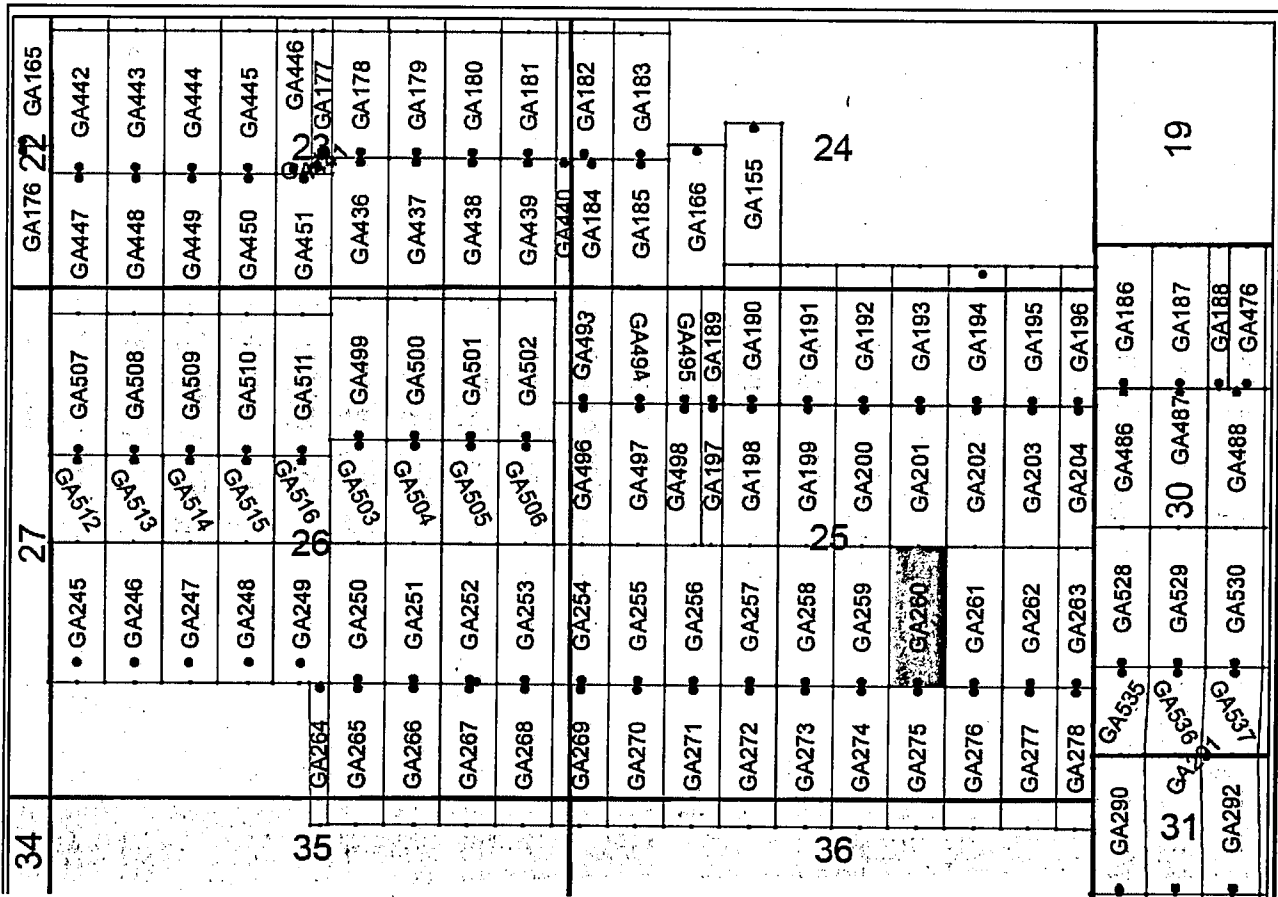



By: Erik Best, its Operating Officer

RECEIVED  
BLM AZ STATE OFFICE  
2015 JAN 15 P 3:17  
PHOENIX, ARIZONA

AMC436230

Lode Mining Claim Map of the **GA260** Lode Claim,  
attached to and made a part of the Location Notice



Map Scale: 1" = 2000' 

The Claim is located in: Section(s) 25, T7S, R18E, G&SRM, Pinal County, Arizona.

TIE: The Location Monument of this claim is approximately 24762 feet East and 19813 feet South from the NW corner of Section 8, T7S, R18E, G&SRM, Pinal County, Arizona. The claim is 1500' long x 600' wide.

Monuments are 1-1/2" x 1-1/2" x 5' wood posts projecting at least four feet above the ground. Location monuments are generally set 50' inside the North or South endline along the center of each claim unless otherwise depicted.

PHOENIX, ARIZONA

2016 JAN 15 P 3:17

RECEIVED  
BLM ARIZONA STATE OFFICE

AMC436230

When recorded return to:  
Kennecott Exploration Company  
224 North 2200 West  
Salt Lake City, UT 84116  
Attn: Land Department

ARIZONA NOTICE OF LOCATION  
(LODE CLAIM)

NOTICE IS HEREBY GIVEN THAT KENNECOTT EXPLORATION COMPANY, whose mailing address is 224 North 2200 West, Salt Lake City, Utah 84116 by its undersigned officer, makes this location of the GA261 Lode Mining Claim, in Pinal County, Arizona.

The general course of the claim is from the North to South, and said claim is within the:

<u>Quarter</u>	<u>Section</u>	<u>Township</u>	<u>Range</u>
SE	25	7S	18E

G&SRM, Pinal County, Arizona.

This claim is 1500 feet in length and 600 feet in width. This Notice of Location is posted on the centerline of the claim. The claim runs from the location monument on which this notice is posted 1450 feet in a northerly direction to the North end line and 50 feet in a southerly direction to the South end line. The claim boundaries are marked by six monuments, one at each corner and one at the center of each endline. The location monument on which this notice is posted is situated within Section 25, Township 7S, Range 18E, Pinal County, Arizona, G&SRM, and is approximately 25329 feet East and 19813 feet South from the NW corner of Section 8, Township 7S, Range 18E, G&SRM, Pinal County, Arizona.

The undersigned claims the ground as depicted on the map that is attached to a copy of this Notice of Location filed in the office of the County Recorder, Pinal County, Arizona.

The claim has been monumented in accordance with State and Federal law. Corner, end centers and location monuments are posts, 1-1/2" x 1-1/2" x 5' projecting at least 4' above the ground.

Located, dated and posted on the ground the 6th day of November, 2015.

KENNECOTT EXPLORATION COMPANY



By: Erik Best, its Operating Officer

PHOENIX, ARIZONA

2016 JAN 15 P 3:17

RECEIVED  
BLM AZ STATE OFFICE

AMC436231

Lode Mining Claim Map of the **GA261** Lode Claim,  
attached to and made a part of the Location Notice

34	GA245 • GA246 • GA247 • GA248 • GA249 • GA250 • GA251 • GA252 • GA253 • GA254 • GA255 • GA256 • GA257 • GA258 • GA259 • GA260 • GA261 • GA262 • GA263 • GA264 • GA265 • GA266 • GA267 • GA268 • GA269 • GA270 • GA271 • GA272 • GA273 • GA274 • GA275 • GA276 • GA277 • GA278	GA512 • GA513 • GA514 • GA515 • GA516 • GA517 • GA518 • GA519 • GA520 • GA521 • GA522 • GA523 • GA524 • GA525 • GA526 • GA527 • GA528 • GA529 • GA530 • GA531 • GA532 • GA533 • GA534 • GA535 • GA536 • GA537	GA507 • GA508 • GA509 • GA510 • GA511 • GA512 • GA513 • GA514 • GA515 • GA516 • GA517 • GA518 • GA519 • GA520 • GA521 • GA522 • GA523 • GA524 • GA525 • GA526 • GA527 • GA528 • GA529 • GA530 • GA531 • GA532 • GA533 • GA534 • GA535 • GA536 • GA537	GA176 • GA177 • GA178 • GA179 • GA180 • GA181 • GA182 • GA183 • GA184 • GA185 • GA186 • GA187 • GA188 • GA189 • GA190 • GA191 • GA192 • GA193 • GA194 • GA195 • GA196 • GA197 • GA198 • GA199 • GA200 • GA201 • GA202 • GA203 • GA204 • GA205 • GA206 • GA207 • GA208 • GA209 • GA210 • GA211 • GA212 • GA213 • GA214 • GA215 • GA216 • GA217 • GA218 • GA219 • GA220 • GA221 • GA222 • GA223 • GA224 • GA225 • GA226 • GA227 • GA228 • GA229 • GA230 • GA231 • GA232 • GA233 • GA234 • GA235 • GA236 • GA237 • GA238 • GA239 • GA240 • GA241 • GA242 • GA243 • GA244 • GA245 • GA246 • GA247 • GA248 • GA249 • GA250 • GA251 • GA252 • GA253 • GA254 • GA255 • GA256 • GA257 • GA258 • GA259 • GA260 • GA261 • GA262 • GA263 • GA264 • GA265 • GA266 • GA267 • GA268 • GA269 • GA270 • GA271 • GA272 • GA273 • GA274 • GA275 • GA276 • GA277 • GA278 • GA279 • GA280 • GA281 • GA282 • GA283 • GA284 • GA285 • GA286 • GA287 • GA288 • GA289 • GA290 • GA291 • GA292 • GA293 • GA294 • GA295 • GA296 • GA297 • GA298 • GA299 • GA300 • GA301 • GA302 • GA303 • GA304 • GA305 • GA306 • GA307 • GA308 • GA309 • GA310 • GA311 • GA312 • GA313 • GA314 • GA315 • GA316 • GA317 • GA318 • GA319 • GA320 • GA321 • GA322 • GA323 • GA324 • GA325 • GA326 • GA327 • GA328 • GA329 • GA330 • GA331 • GA332 • GA333 • GA334 • GA335 • GA336 • GA337 • GA338 • GA339 • GA340 • GA341 • GA342 • GA343 • GA344 • GA345 • GA346 • GA347 • GA348 • GA349 • GA350 • GA351 • GA352 • GA353 • GA354 • GA355 • GA356 • GA357 • GA358 • GA359 • GA360 • GA361 • GA362 • GA363 • GA364 • GA365 • GA366 • GA367 • GA368 • GA369 • GA370 • GA371 • GA372 • GA373 • GA374 • GA375 • GA376 • GA377 • GA378 • GA379 • GA380 • GA381 • GA382 • GA383 • GA384 • GA385 • GA386 • GA387 • GA388 • GA389 • GA390 • GA391 • GA392 • GA393 • GA394 • GA395 • GA396 • GA397 • GA398 • GA399 • GA400 • GA401 • GA402 • GA403 • GA404 • GA405 • GA406 • GA407 • GA408 • GA409 • GA410 • GA411 • GA412 • GA413 • GA414 • GA415 • GA416 • GA417 • GA418 • GA419	GA176 • GA177 • GA178 • GA179 • GA180 • GA181 • GA182 • GA183 • GA184 • GA185 • GA186 • GA187 • GA188 • GA189 • GA190 • GA191 • GA192 • GA193 • GA194 • GA195 • GA196 • GA197 • GA198 • GA199 • GA200 • GA201 • GA202 • GA203 • GA204 • GA205 • GA206 • GA207 • GA208 • GA209 • GA210 • GA211 • GA212 • GA213 • GA214 • GA215 • GA216 • GA217 • GA218 • GA219 • GA220 • GA221 • GA222 • GA223 • GA224 • GA225 • GA226 • GA227 • GA228 • GA229 • GA230 • GA231 • GA232 • GA233 • GA234 • GA235 • GA236 • GA237 • GA238 • GA239 • GA240 • GA241 • GA242 • GA243 • GA244 • GA245 • GA246 • GA247 • GA248 • GA249 • GA250 • GA251 • GA252 • GA253 • GA254 • GA255 • GA256 • GA257 • GA258 • GA259 • GA260 • GA261 • GA262 • GA263 • GA264 • GA265 • GA266 • GA267 • GA268 • GA269 • GA270 • GA271 • GA272 • GA273 • GA274 • GA275 • GA276 • GA277 • GA278 • GA279 • GA280 • GA281 • GA282 • GA283 • GA284 • GA285 • GA286 • GA287 • GA288 • GA289 • GA290 • GA291 • GA292 • GA293 • GA294 • GA295 • GA296 • GA297 • GA298 • GA299 • GA300 • GA301 • GA302 • GA303 • GA304 • GA305 • GA306 • GA307 • GA308 • GA309 • GA310 • GA311 • GA312 • GA313 • GA314 • GA315 • GA316 • GA317 • GA318 • GA319 • GA320 • GA321 • GA322 • GA323 • GA324 • GA325 • GA326 • GA327 • GA328 • GA329 • GA330 • GA331 • GA332 • GA333 • GA334 • GA335 • GA336 • GA337 • GA338 • GA339 • GA340 • GA341 • GA342 • GA343 • GA344 • GA345 • GA346 • GA347 • GA348 • GA349 • GA350 • GA351 • GA352 • GA353 • GA354 • GA355 • GA356 • GA357 • GA358 • GA359 • GA360 • GA361 • GA362 • GA363 • GA364 • GA365 • GA366 • GA367 • GA368 • GA369 • GA370 • GA371 • GA372 • GA373 • GA374 • GA375 • GA376 • GA377 • GA378 • GA379 • GA380 • GA381 • GA382 • GA383 • GA384 • GA385 • GA386 • GA387 • GA388 • GA389 • GA390 • GA391 • GA392 • GA393 • GA394 • GA395 • GA396 • GA397 • GA398 • GA399 • GA400 • GA401 • GA402 • GA403 • GA404 • GA405 • GA406 • GA407 • GA408 • GA409 • GA410 • GA411 • GA412 • GA413 • GA414 • GA415 • GA416 • GA417 • GA418 • GA419
35					
36					
27					
25					
26					
24					
19					

Map Scale: 1" = 2000'

The Claim is located in: Section(s) 25, T7S, R18E, G&SRM, Pinal County, Arizona.

TIE: The Location Monument of this claim is approximately 25329 feet East and 19813 feet South from the NW corner of Section 8, T7S, R18E, G&SRM, Pinal County, Arizona. The claim is 1500' long x 600' wide.

Monuments are 1-1/2" x 1-1/2" x 5' wood posts projecting at least four feet above the ground. Location monuments are generally set 50' inside the North or South endline along the center of each claim unless otherwise depicted.

RECEIVED  
BLM AZ STATE OFFICE  
PHOENIX, ARIZONA  
JAN 15 2 3 17  
2016

AMC4362311

When recorded return to:  
Kennecott Exploration Company  
224 North 2200 West  
Salt Lake City, UT 84116  
Attn: Land Department

ARIZONA NOTICE OF LOCATION  
(LODE CLAIM)

NOTICE IS HEREBY GIVEN THAT KENNECOTT EXPLORATION COMPANY, whose mailing address is 224 North 2200 West, Salt Lake City, Utah 84116 by its undersigned officer, makes this location of the GA262 Lode Mining Claim, in Pinal County, Arizona.

The general course of the claim is from the North to South, and said claim is within the:

<u>Quarter</u>	<u>Section</u>	<u>Township</u>	<u>Range</u>
SE	25	7S	18E

G&SRM, Pinal County, Arizona.


This claim is 1500 feet in length and 600 feet in width. This Notice of Location is posted on the centerline of the claim. The claim runs from the location monument on which this notice is posted 1450 feet in a northerly direction to the North end line and 50 feet in a southerly direction to the South end line. The claim boundaries are marked by six monuments, one at each corner and one at the center of each endline. The location monument on which this notice is posted is situated within Section 25, Township 7S, Range 18E, Pinal County, Arizona, G&SRM, and is approximately 25897 feet East and 19813 feet South from the NW corner of Section 8, Township 7S, Range 18E, G&SRM, Pinal County, Arizona.

The undersigned claims the ground as depicted on the map that is attached to a copy of this Notice of Location filed in the office of the County Recorder, Pinal County, Arizona.

The claim has been monumented in accordance with State and Federal law. Corner, end centers and location monuments are posts, 1-1/2" x 1-1/2" x 5' projecting at least 4' above the ground.

Located, dated and posted on the ground the 6th day of November, 2015.

KENNECOTT EXPLORATION COMPANY



By: Erik Best, its Operating Officer

PHOENIX, ARIZONA

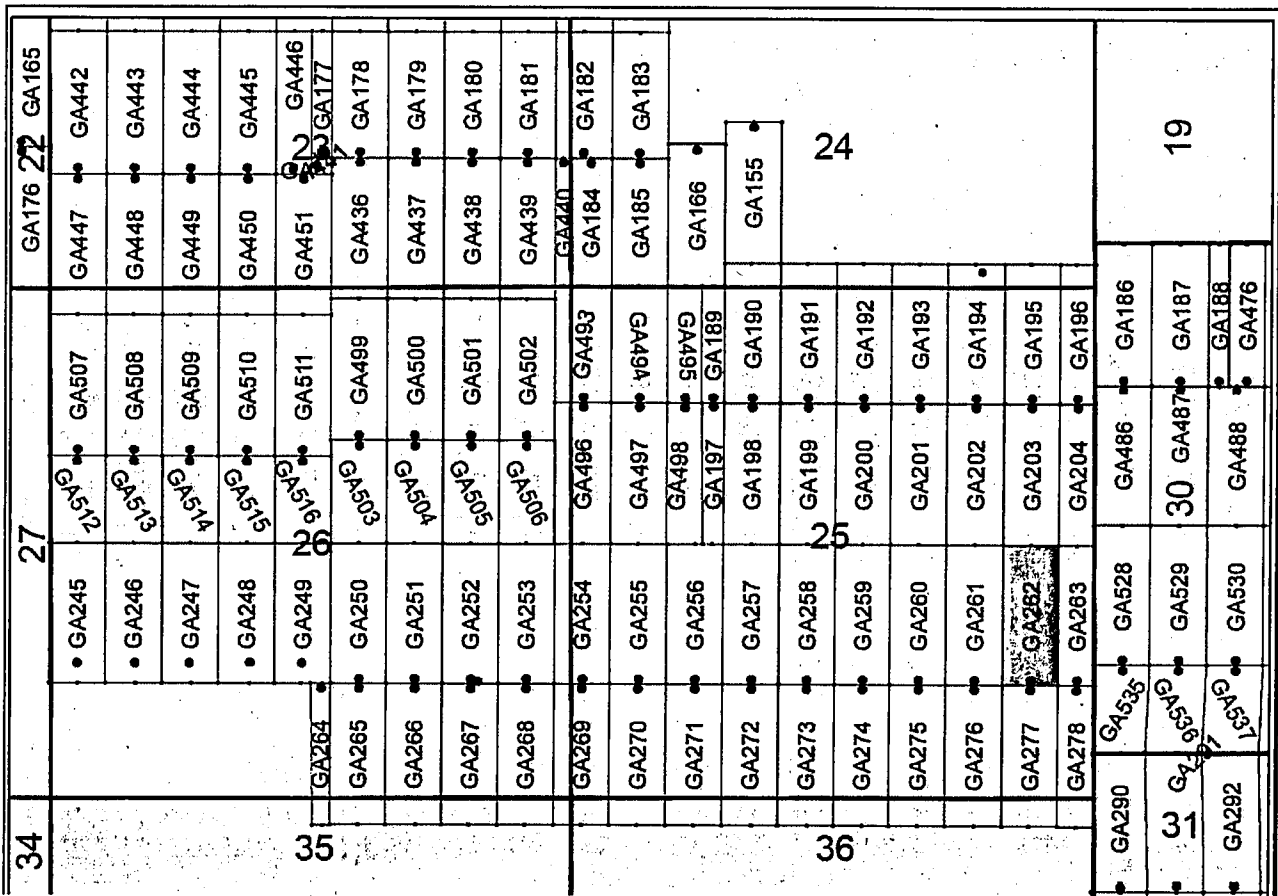
2016 JAN 15 P 3:18

RECEIVED  
BLM AZ STATE OFFICE

AMC4362321



Lode Mining Claim Map of the **GA262** Lode Claim,  
attached to and made a part of the Location Notice



Map Scale: 1" = 2000'

The Claim is located in: Section(s) 25, T7S, R18E, G&SRM, Pinal County, Arizona.

TIE: The Location Monument of this claim is approximately 25897 feet East and 19813 feet South from the NW corner of Section 8, T7S, R18E, G&SRM, Pinal County, Arizona. The claim is 1500' long x 600' wide.

Monuments are 1-1/2" x 1-1/2" x 5' wood posts projecting at least four feet above the ground. Location monuments are generally set 50' inside the North or South endline along the center of each claim unless otherwise depicted.

PHOENIX, ARIZONA

2016 JAN 15 P 3:18

RECEIVED  
BLM AZ STATE OFFICE

AMC4362321

When recorded return to:  
Kennecott Exploration Company  
224 North 2200 West  
Salt Lake City, UT 84116  
Attn: Land Department

ARIZONA NOTICE OF LOCATION  
(LODE CLAIM)

NOTICE IS HEREBY GIVEN THAT KENNECOTT EXPLORATION COMPANY, whose mailing address is 224 North 2200 West, Salt Lake City, Utah 84116 by its undersigned officer, makes this location of the GA263 Lode Mining Claim, in Pinal County, Arizona.

The general course of the claim is from the North to South, and said claim is within the:

<u>Quarter</u>	<u>Section</u>	<u>Township</u>	<u>Range</u>
SE	25	7S	18E

G&SRM, Pinal County, Arizona.

This claim is 1500 feet in length and 380 feet in width. This Notice of Location is posted on the centerline of the claim. The claim runs from the location monument on which this notice is posted 1450 feet in a northerly direction to the North end line and 50 feet in a southerly direction to the South end line. The claim boundaries are marked by six monuments, one at each corner and one at the center of each endline. The location monument on which this notice is posted is situated within Section 25, Township 7S, Range 18E, Pinal County, Arizona, G&SRM, and is approximately 26364 feet East and 19815 feet South from the NW corner of Section 8, Township 7S, Range 18E, G&SRM, Pinal County, Arizona.

The undersigned claims the ground as depicted on the map that is attached to a copy of this Notice of Location filed in the office of the County Recorder, Pinal County, Arizona.

The claim has been monumented in accordance with State and Federal law. Corner, end centers and location monuments are posts, 1-1/2" x 1-1/2" x 5' projecting at least 4' above the ground.

Located, dated and posted on the ground the 6th day of November, 2015.

KENNECOTT EXPLORATION COMPANY



By: Erik Best, its Operating Officer

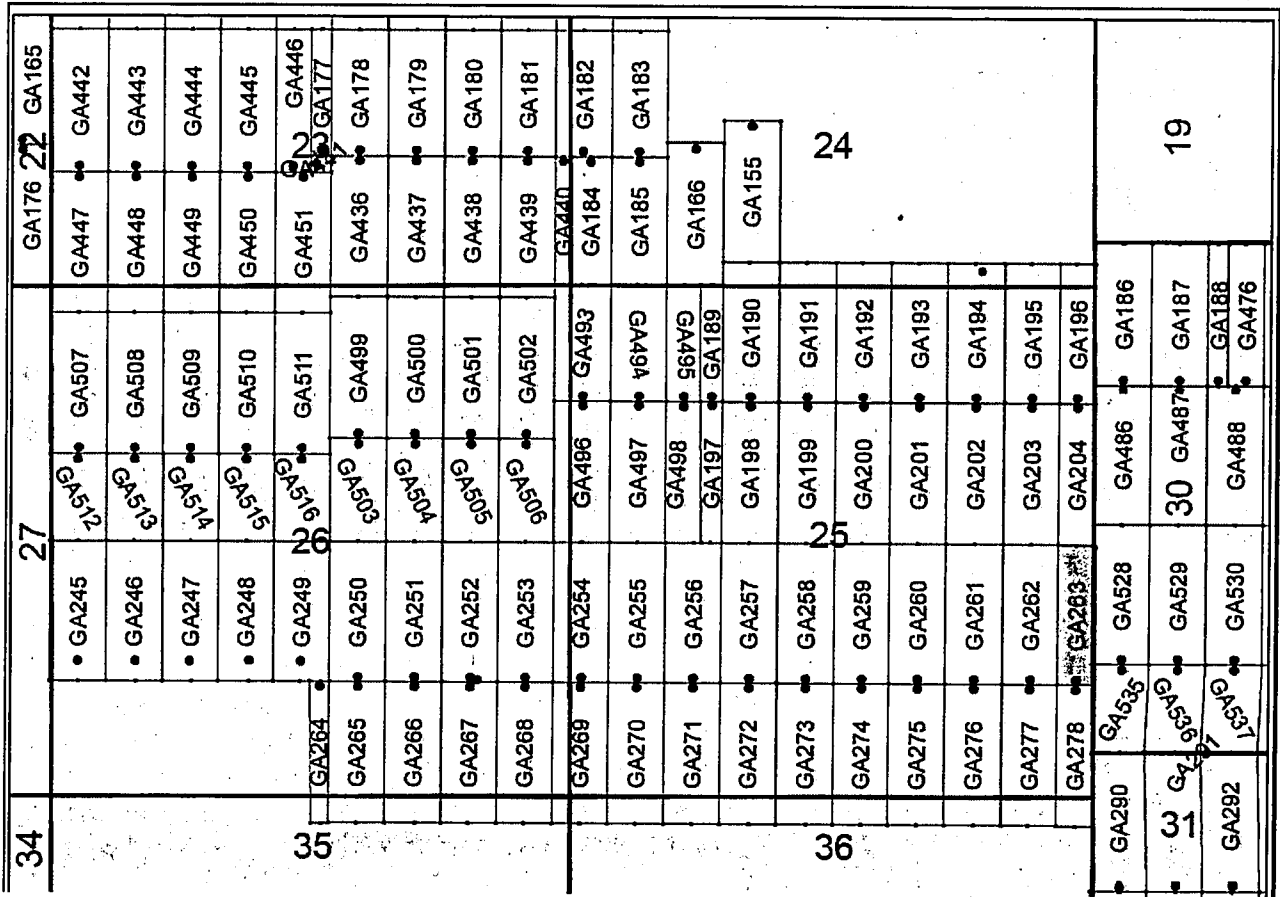
PHOENIX, ARIZONA

2016 JAN 15 PM 3:18

RECEIVED  
BLM AZ STATE OFFICE

AMC436233

Lode Mining Claim Map of the **GA263** Lode Claim,  
attached to and made a part of the Location Notice



Map Scale: 1" = 2000'

The Claim is located in: Section(s) 25, T7S, R18E, G&SRM, Pinal County, Arizona.

TIE: The Location Monument of this claim is approximately 26364 feet East and 19815 feet South from the NW corner of Section 8, T7S, R18E, G&SRM, Pinal County, Arizona. The claim is 1500' long x 380' wide.

Monuments are 1-1/2" x 1-1/2" x 5' wood posts projecting at least four feet above the ground. Location monuments are generally set 50' inside the North or South endline along the center of each claim unless otherwise depicted.

RECEIVED  
 CLAIMS OFFICE  
 JAN 15 2015 10:07 AM  
 PINAL COUNTY ARIZONA

ANCL4362331

When recorded return to:  
Kennecott Exploration Company  
224 North 2200 West  
Salt Lake City, UT 84116  
Attn: Land Department

ARIZONA NOTICE OF LOCATION  
(LODE CLAIM)

NOTICE IS HEREBY GIVEN THAT KENNECOTT EXPLORATION COMPANY, whose mailing address is 224 North 2200 West, Salt Lake City, Utah 84116 by its undersigned officer, makes this location of the GA264 Lode Mining Claim, in Pinal County, Arizona.

The general course of the claim is from the North to South, and said claim is within the:

<u>Quarter</u>	<u>Section</u>	<u>Township</u>	<u>Range</u>
SE	26	7S	18E
NE	35	7S	18E

G&SRM, Pinal County, Arizona.

This claim is 1500 feet in length and 200 feet in width. This Notice of Location is posted on the centerline of the claim. The claim runs from the location monument on which this notice is posted 50 feet in a northerly direction to the North end line and 1450 feet in a southerly direction to the South end line. The claim boundaries are marked by six monuments, one at each corner and one at the center of each endline. The location monument on which this notice is posted is situated within Section 26, Township 7S, Range 18E, Pinal County, Arizona, G&SRM, and is approximately 18704 feet East and 19911 feet South from the NW corner of Section 8, Township 7S, Range 18E, G&SRM, Pinal County, Arizona.

The undersigned claims the ground as depicted on the map that is attached to a copy of this Notice of Location filed in the office of the County Recorder, Pinal County, Arizona.

The claim has been monumented in accordance with State and Federal law. Corner, end centers and location monuments are posts, 1-1/2" x 1-1/2" x 5' projecting at least 4' above the ground.

Located, dated and posted on the ground the 6th day of November, 2015.

KENNECOTT EXPLORATION COMPANY

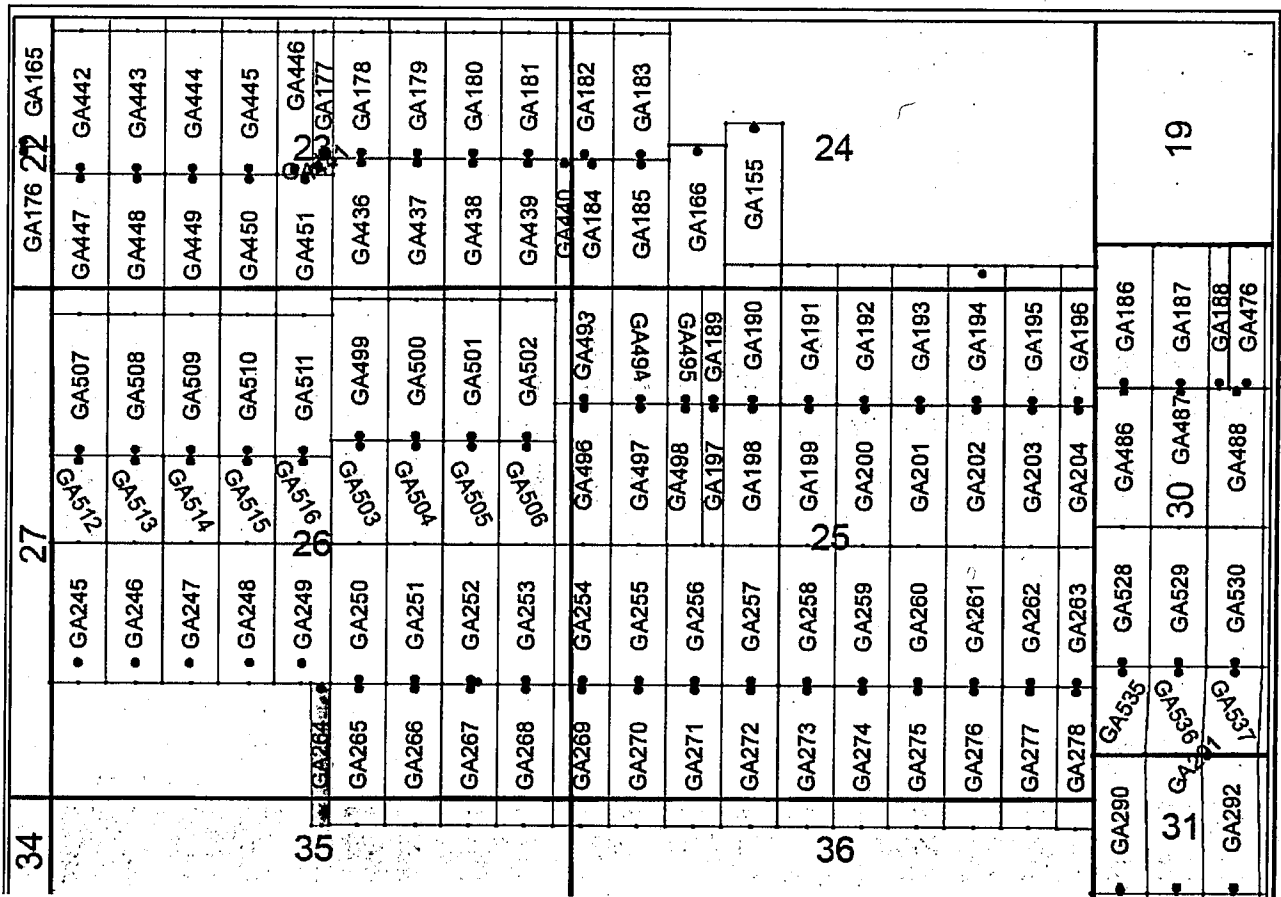


By: Erik Best, its Operating Officer

RECEIVED  
BLM AZ STATE OFFICE  
2015 JAN 15 P 3:18  
PINAL COUNTY, ARIZONA

AMC436234

Lode Mining Claim Map of the **GA264** Lode Claim,  
attached to and made a part of the Location Notice



Map Scale: 1" = 2000'



The Claim is located in: Section(s) 26, 35, T7S, R18E, G&SRM, Pinal County, Arizona.

TIE: The Location Monument of this claim is approximately 18704 feet East and 19911 feet South from the NW corner of Section 8, T7S, R18E, G&SRM, Pinal County, Arizona. The claim is 1500' long x 200' wide.

Monuments are 1-1/2" x 1-1/2" x 5' wood posts projecting at least four feet above the ground. Location monuments are generally set 50' inside the North or South endline along the center of each claim unless otherwise depicted.

RECEIVED  
 BUREAU OF LAND MANAGEMENT  
 ARIZONA STATE OFFICE  
 816 JAN 15 10 31 AM '10

ANCH36234

When recorded return to:  
Kennecott Exploration Company  
224 North 2200 West  
Salt Lake City, UT 84116  
Attn: Land Department

ARIZONA NOTICE OF LOCATION  
(LODE CLAIM)

NOTICE IS HEREBY GIVEN THAT KENNECOTT EXPLORATION COMPANY, whose mailing address is 224 North 2200 West, Salt Lake City, Utah 84116 by its undersigned officer, makes this location of the GA265 Lode Mining Claim, in Pinal County, Arizona.

The general course of the claim is from the North to South, and said claim is within the:

<u>Quarter</u>	<u>Section</u>	<u>Township</u>	<u>Range</u>
SE	26	7S	18E
NE	35	7S	18E

G&SRM, Pinal County, Arizona.

This claim is 1500 feet in length and 600 feet in width. This Notice of Location is posted on the centerline of the claim. The claim runs from the location monument on which this notice is posted 50 feet in a northerly direction to the North end line and 1450 feet in a southerly direction to the South end line. The claim boundaries are marked by six monuments, one at each corner and one at the center of each endline. The location monument on which this notice is posted is situated within Section 26, Township 7S, Range 18E, Pinal County, Arizona, G&SRM, and is approximately 19085 feet East and 19911 feet South from the NW corner of Section 8, Township 7S, Range 18E, G&SRM, Pinal County, Arizona.

The undersigned claims the ground as depicted on the map that is attached to a copy of this Notice of Location filed in the office of the County Recorder, Pinal County, Arizona.

The claim has been monumented in accordance with State and Federal law. Corner, end centers and location monuments are posts, 1-1/2" x 1-1/2" x 5' projecting at least 4' above the ground.

Located, dated and posted on the ground the 6th day of November, 2015.

KENNECOTT EXPLORATION COMPANY



By: Erik Best, its Operating Officer

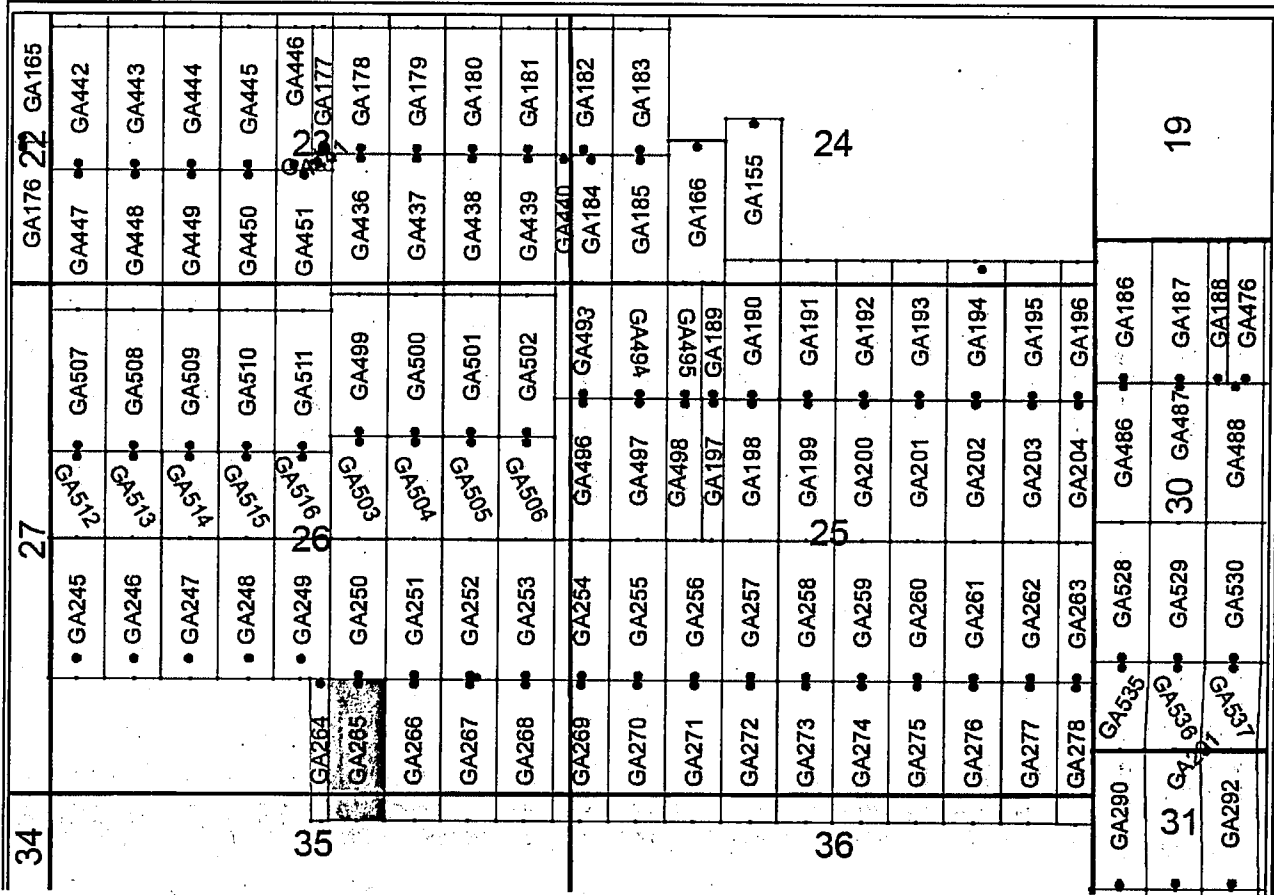
PHOENIX, ARIZONA

2016 JAN 15 P 3:18

RECEIVED  
BLM AZ STATE OFFICE

AMC4362351

Lode Mining Claim Map of the **GA265** Lode Claim,  
attached to and made a part of the Location Notice



Map Scale: 1" = 2000'

The Claim is located in: Section(s) 26, 35, T7S, R18E, G&SRM, Pinal County, Arizona.

TIE: The Location Monument of this claim is approximately 19085 feet East and 19911 feet South from the NW corner of Section 8, T7S, R18E, G&SRM, Pinal County, Arizona. The claim is 1500' long x 600' wide.

Monuments are 1-1/2" x 1-1/2" x 5' wood posts projecting at least four feet above the ground. Location monuments are generally set 50' inside the North or South endline along the center of each claim unless otherwise depicted.

RECEIVED  
 ARIZONA STATE OFFICE  
 JAN 15 1937

ANCH 436235

When recorded return to:  
Kennecott Exploration Company  
224 North 2200 West  
Salt Lake City, UT 84116  
Attn: Land Department

ARIZONA NOTICE OF LOCATION  
(LODE CLAIM)

NOTICE IS HEREBY GIVEN THAT KENNECOTT EXPLORATION COMPANY, whose mailing address is 224 North 2200 West, Salt Lake City, Utah 84116 by its undersigned officer, makes this location of the GA266 Lode Mining Claim, in Pinal County, Arizona.

The general course of the claim is from the North to South, and said claim is within the:

<u>Quarter</u>	<u>Section</u>	<u>Township</u>	<u>Range</u>
SE	26	7S	18E
NE	35	7S	18E

G&SRM, Pinal County, Arizona.


This claim is 1500 feet in length and 600 feet in width. This Notice of Location is posted on the centerline of the claim. The claim runs from the location monument on which this notice is posted 50 feet in a northerly direction to the North end line and 1450 feet in a southerly direction to the South end line. The claim boundaries are marked by six monuments, one at each corner and one at the center of each endline. The location monument on which this notice is posted is situated within Section 26, Township 7S, Range 18E, Pinal County, Arizona, G&SRM, and is approximately 19652 feet East and 19911 feet South from the NW corner of Section 8, Township 7S, Range 18E, G&SRM, Pinal County, Arizona.

The undersigned claims the ground as depicted on the map that is attached to a copy of this Notice of Location filed in the office of the County Recorder, Pinal County, Arizona.

The claim has been monumented in accordance with State and Federal law. Corner, end centers and location monuments are posts, 1-1/2" x 1-1/2" x 5' projecting at least 4' above the ground.

Located, dated and posted on the ground the 6th day of November, 2015.

KENNECOTT EXPLORATION COMPANY



By: Erik Best, its Operating Officer

PINAL COUNTY, ARIZONA

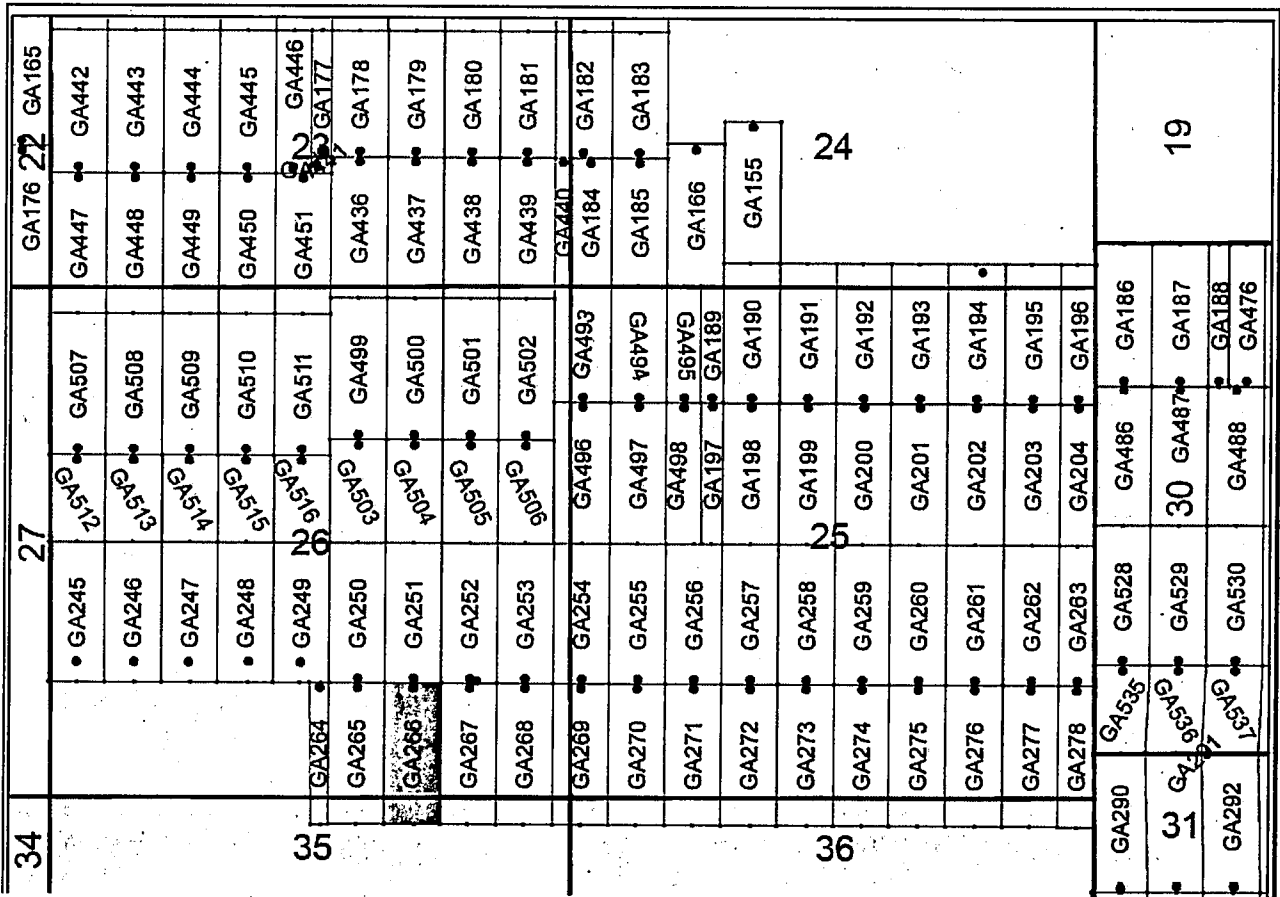
2016 JAN 15 P 3:19


RECEIVED  
BLM AZ STATE OFFICE

AMC 436236



Lode Mining Claim Map of the **GA266** Lode Claim,  
 attached to and made a part of the Location Notice



Map Scale: 1" = 2000' 

The Claim is located in: Section(s) 26, 35, T7S, R18E, G&SRM, Pinal County, Arizona.

TIE: The Location Monument of this claim is approximately 19652 feet East and 19911 feet South from the NW corner of Section 8, T7S, R18E, G&SRM, Pinal County, Arizona. The claim is 1500' long x 600' wide.

Monuments are 1-1/2" x 1-1/2" x 5' wood posts projecting at least four feet above the ground. Location monuments are generally set 50' inside the North or South endline along the center of each claim unless otherwise depicted.

PHOENIX, ARIZONA

2016 JAN 15 P 3:19

RECEIVED  
BLM ARIZONA OFFICE

19C29E40WA

When recorded return to:  
Kennecott Exploration Company  
224 North 2200 West  
Salt Lake City, UT 84116  
Attn: Land Department

ARIZONA NOTICE OF LOCATION  
(LODE CLAIM)

NOTICE IS HEREBY GIVEN THAT KENNECOTT EXPLORATION COMPANY, whose mailing address is 224 North 2200 West, Salt Lake City, Utah 84116 by its undersigned officer, makes this location of the GA267 Lode Mining Claim, in Pinal County, Arizona.

The general course of the claim is from the North to South, and said claim is within the:

<u>Quarter</u>	<u>Section</u>	<u>Township</u>	<u>Range</u>
SE	26	7S	18E
NE	35	7S	18E

G&SRM, Pinal County, Arizona.

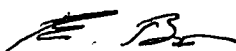
This claim is 1500 feet in length and 600 feet in width. This Notice of Location is posted on the centerline of the claim. The claim runs from the location monument on which this notice is posted 50 feet in a northerly direction to the North end line and 1450 feet in a southerly direction to the South end line. The claim boundaries are marked by six monuments, one at each corner and one at the center of each endline. The location monument on which this notice is posted is situated within Section 26, Township 7S, Range 18E, Pinal County, Arizona, G&SRM, and is approximately 20220 feet East and 19911 feet South from the NW corner of Section 8, Township 7S, Range 18E, G&SRM, Pinal County, Arizona. The Witness Post for NE Corner is 200' W.

The undersigned claims the ground as depicted on the map that is attached to a copy of this Notice of Location filed in the office of the County Recorder, Pinal County, Arizona.

The claim has been monumented in accordance with State and Federal law. Corner, end centers and location monuments are posts, 1-1/2" x 1-1/2" x 5' projecting at least 4' above the ground.

Located, dated and posted on the ground the 6th day of November, 2015.

KENNECOTT EXPLORATION COMPANY

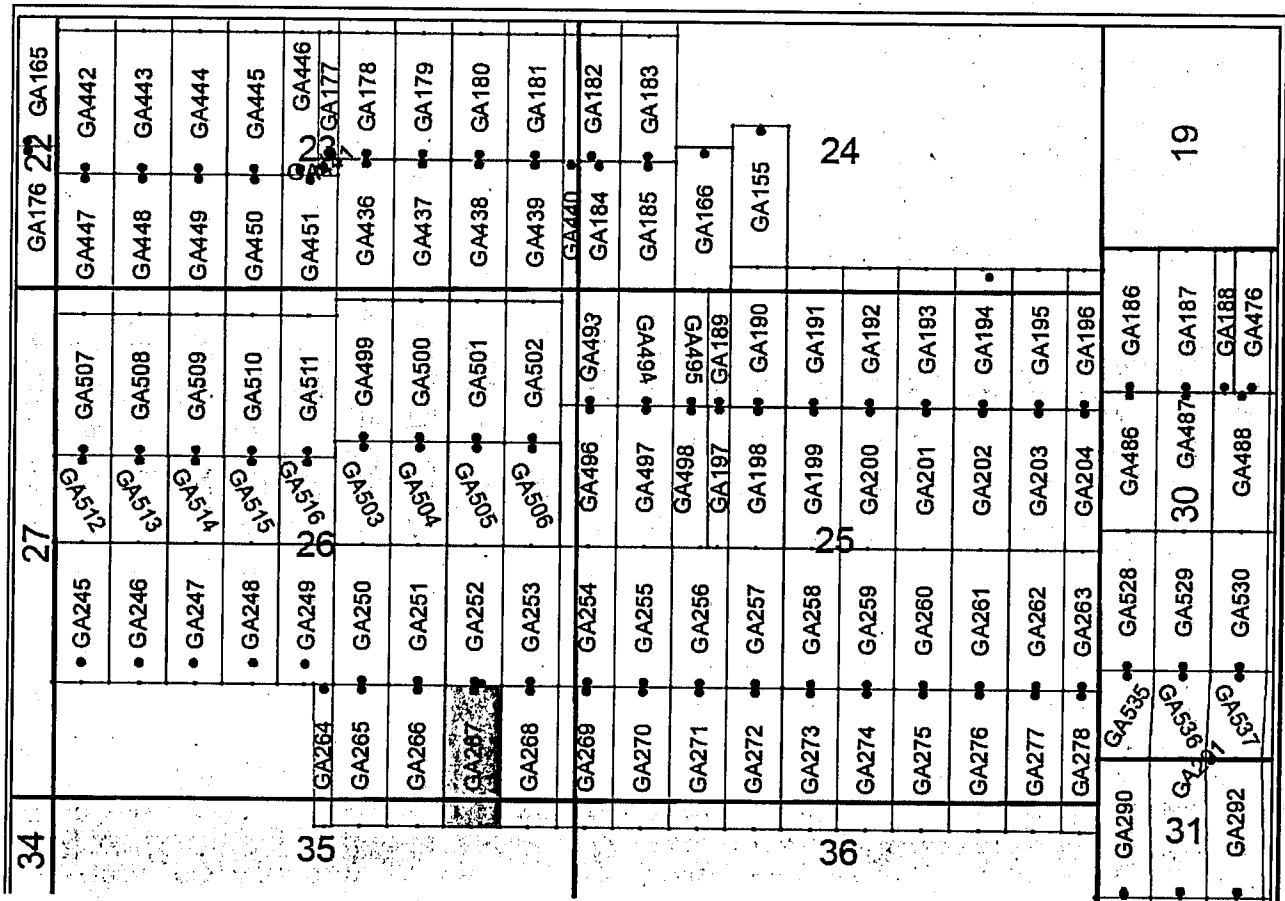


By: Erik Best, its Operating Officer

RECEIVED  
BLM AZ STATE OFFICE  
2016 JAN 15 P 3:19  
PHOENIX, ARIZONA

AM04362371

Lode Mining Claim Map of the **GA267** Lode Claim,  
attached to and made a part of the Location Notice



The Claim is located in: Section(s) 26, 35, T7S, R18E, G&SRM, Pinal County, Arizona.

TIE: The Location Monument of this claim is approximately 20220 feet East and 19911 feet South from the NW corner of Section 8, T7S, R18E, G&SRM, Pinal County, Arizona. The Witness Post for NE Corner is 200' W. The claim is 1500' long x 600' wide.

Monuments are 1-1/2" x 1-1/2" x 5' wood posts projecting at least four feet above the ground. Location monuments are generally set 50' inside the North or South endline along the center of each claim unless otherwise depicted.

RECEIVED  
BLM AZ STATE OFFICE  
PHOENIX, ARIZONA  
2016 JAN 15 P 3:19

AMC4362371

When recorded return to:  
Kennecott Exploration Company  
224 North 2200 West  
Salt Lake City, UT 84116  
Attn: Land Department

ARIZONA NOTICE OF LOCATION  
(LODE CLAIM)

NOTICE IS HEREBY GIVEN THAT KENNECOTT EXPLORATION COMPANY, whose mailing address is 224 North 2200 West, Salt Lake City, Utah 84116 by its undersigned officer, makes this location of the GA268 Lode Mining Claim, in Pinal County, Arizona.

The general course of the claim is from the North to South, and said claim is within the:

<u>Quarter</u>	<u>Section</u>	<u>Township</u>	<u>Range</u>
SE	26	7S	18E
NE	35	7S	18E

G&SRM, Pinal County, Arizona.

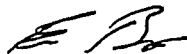
This claim is 1500 feet in length and 600 feet in width. This Notice of Location is posted on the centerline of the claim. The claim runs from the location monument on which this notice is posted 50 feet in a northerly direction to the North end line and 1450 feet in a southerly direction to the South end line. The claim boundaries are marked by six monuments, one at each corner and one at the center of each endline. The location monument on which this notice is posted is situated within Section 26, Township 7S, Range 18E, Pinal County, Arizona, G&SRM, and is approximately 20787 feet East and 19911 feet South from the NW corner of Section 8, Township 7S, Range 18E, G&SRM, Pinal County, Arizona. The Witness Post for NW Corner is 200' W.

The undersigned claims the ground as depicted on the map that is attached to a copy of this Notice of Location filed in the office of the County Recorder, Pinal County, Arizona.

The claim has been monumented in accordance with State and Federal law. Corner, end centers and location monuments are posts, 1-1/2" x 1-1/2" x 5' projecting at least 4' above the ground.

Located, dated and posted on the ground the 6th day of November, 2015.

KENNECOTT EXPLORATION COMPANY

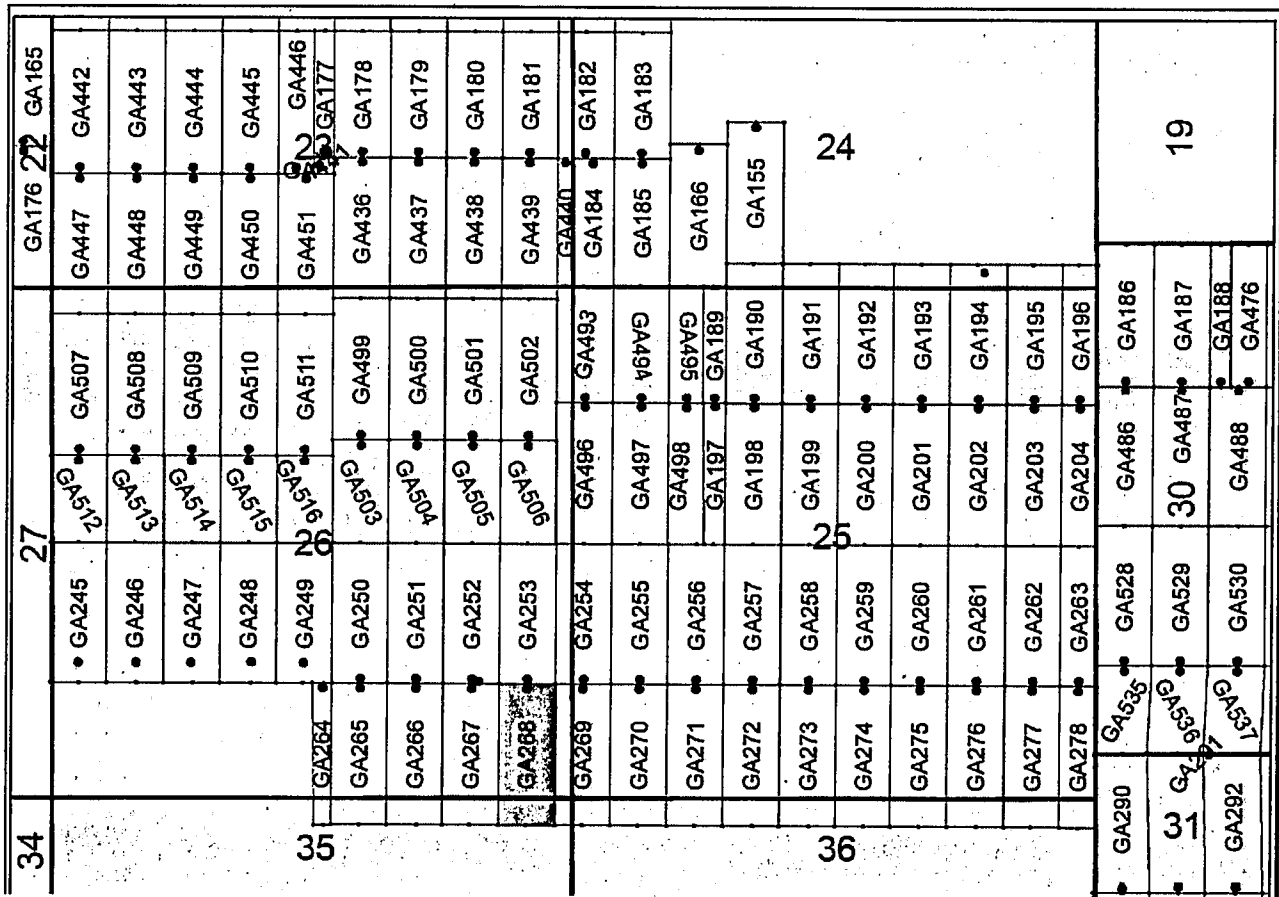


By: Erik Best, its Operating Officer

RECEIVED  
PINAL COUNTY RECORDER  
2015 JAN 15 P 3:19  
PINAL COUNTY, ARIZONA

AMC 436238

Lode Mining Claim Map of the **GA268** Lode Claim,  
attached to and made a part of the Location Notice



The Claim is located in: Section(s) 26, 35, T7S, R18E, G&SRM, Pinal County, Arizona.

TIE: The Location Monument of this claim is approximately 20787 feet East and 19911 feet South from the NW corner of Section 8, T7S, R18E, G&SRM, Pinal County, Arizona. The Witness Post for NW Corner is 200' W. The claim is 1500' long x 600' wide.

Monuments are 1-1/2" x 1-1/2" x 5' wood posts projecting at least four feet above the ground. Location monuments are generally set 50' inside the North or South endline along the center of each claim, unless otherwise depicted.

RECEIVED  
 CLAIMS SECTION  
 JUL 15 11 31 AM '10  
 PINAL COUNTY ARIZONA

AMC 436238

When recorded return to:  
Kennecott Exploration Company  
224 North 2200 West  
Salt Lake City, UT 84116  
Attn: Land Department

ARIZONA NOTICE OF LOCATION  
(LODE CLAIM)

NOTICE IS HEREBY GIVEN THAT KENNECOTT EXPLORATION COMPANY, whose mailing address is 224 North 2200 West, Salt Lake City, Utah 84116 by its undersigned officer, makes this location of the GA269 Lode Mining Claim, in Pinal County, Arizona.

The general course of the claim is from the North to South, and said claim is within the:

<u>Quarter</u>	<u>Section</u>	<u>Township</u>	<u>Range</u>
SW	25	7S	18E
SE	26	7S	18E
NE	35	7S	18E
NW	36	7S	18E

G&SRM, Pinal County, Arizona.

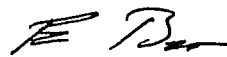
This claim is 1500 feet in length and 600 feet in width. This Notice of Location is posted on the centerline of the claim. The claim runs from the location monument on which this notice is posted 50 feet in a northerly direction to the North end line and 1450 feet in a southerly direction to the South end line. The claim boundaries are marked by six monuments, one at each corner and one at the center of each endline. The location monument on which this notice is posted is situated within Section 25, Township 7S, Range 18E, Pinal County, Arizona, G&SRM, and is approximately 21355 feet East and 19911 feet South from the NW corner of Section 8, Township 7S, Range 18E, G&SRM, Pinal County, Arizona.

The undersigned claims the ground as depicted on the map that is attached to a copy of this Notice of Location filed in the office of the County Recorder, Pinal County, Arizona.

The claim has been monumented in accordance with State and Federal law. Corner, end centers and location monuments are posts, 1-1/2" x 1-1/2" x 5' projecting at least 4' above the ground.

Located, dated and posted on the ground the 6th day of November, 2015.

KENNECOTT EXPLORATION COMPANY

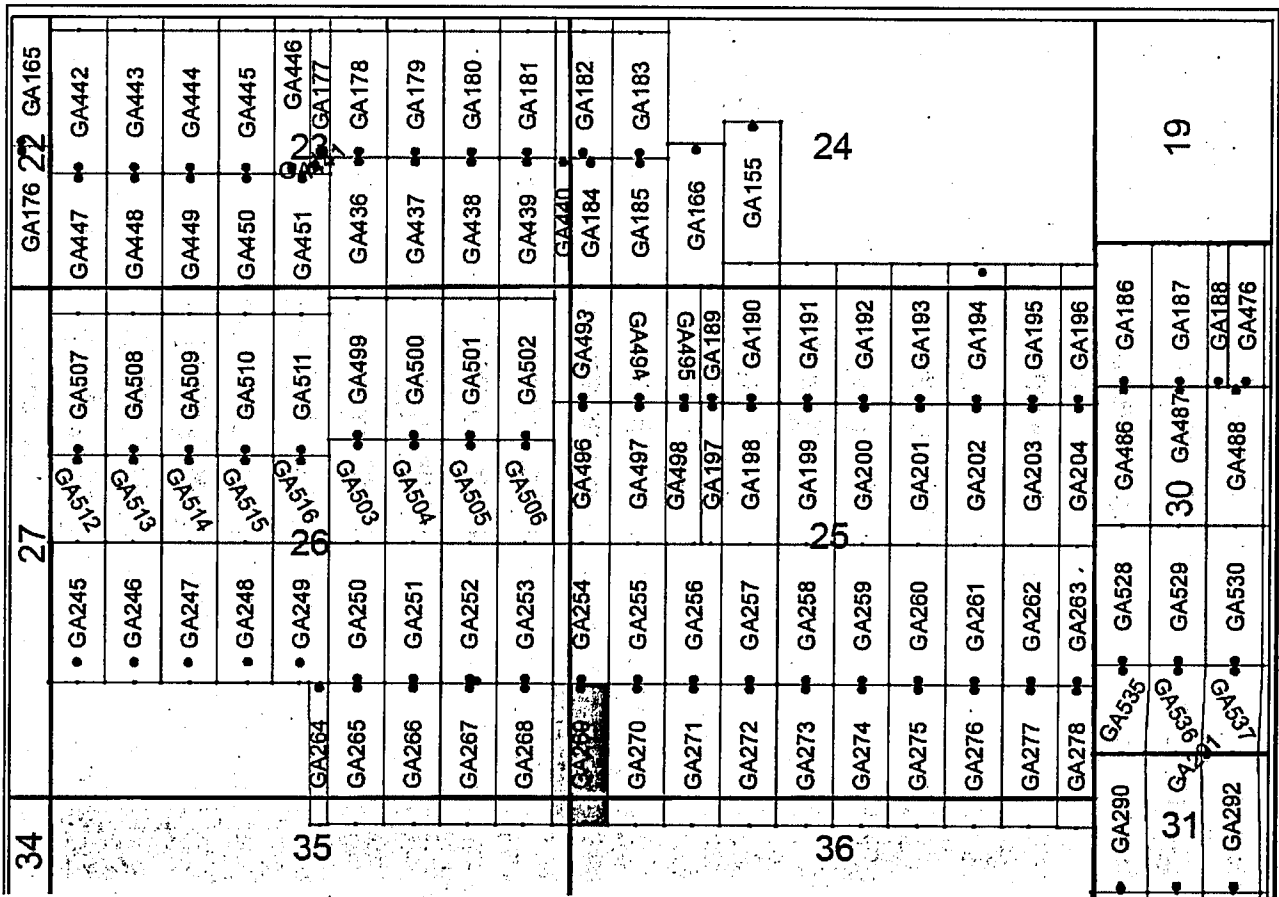


By: Erik Best, its Operating Officer

RECEIVED  
BLM AZ STATE OFFICE  
2015 JAN 15 P 3:20  
PINAL COUNTY, ARIZONA

AMC 436239

Lode Mining Claim Map of the **GA269** Lode Claim,  
attached to and made a part of the Location Notice



Map Scale: 1" = 2000'

The Claim is located in: Section(s) 25, 26, 35, 36, T7S, R18E, G&SRM, Pinal County, Arizona.

TIE: The Location Monument of this claim is approximately 21355 feet East and 19911 feet South from the NW corner of Section 8, T7S, R18E, G&SRM, Pinal County, Arizona. The claim is 1500' long x 600' wide.

Monuments are 1-1/2" x 1-1/2" x 5' wood posts projecting at least four feet above the ground. Location monuments are generally set 50' inside the North or South endline along the center of each claim unless otherwise depicted.

RECEIVED  
 BLM AZ STATE OFFICE  
 PHOENIX, ARIZONA  
 2016 JAN 15 P 3:20

AMC436239

When recorded return to:  
Kennecott Exploration Company  
224 North 2200 West  
Salt Lake City, UT 84116  
Attn: Land Department

ARIZONA NOTICE OF LOCATION  
(LODE CLAIM)

NOTICE IS HEREBY GIVEN THAT KENNECOTT EXPLORATION COMPANY, whose mailing address is 224 North 2200 West, Salt Lake City, Utah 84116 by its undersigned officer, makes this location of the GA270 Lode Mining Claim, in Pinal County, Arizona.

The general course of the claim is from the North to South, and said claim is within the:

<u>Quarter</u>	<u>Section</u>	<u>Township</u>	<u>Range</u>
SW	25	7S	18E
NW	36	7S	18E

G&SRM, Pinal County, Arizona.

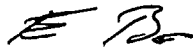
This claim is 1500 feet in length and 600 feet in width. This Notice of Location is posted on the centerline of the claim. The claim runs from the location monument on which this notice is posted 50 feet in a northerly direction to the North end line and 1450 feet in a southerly direction to the South end line. The claim boundaries are marked by six monuments, one at each corner and one at the center of each endline. The location monument on which this notice is posted is situated within Section 25, Township 7S, Range 18E, Pinal County, Arizona, G&SRM, and is approximately 21923 feet East and 19911 feet South from the NW corner of Section 8, Township 7S, Range 18E, G&SRM, Pinal County, Arizona.

The undersigned claims the ground as depicted on the map that is attached to a copy of this Notice of Location filed in the office of the County Recorder, Pinal County, Arizona.

The claim has been monumented in accordance with State and Federal law. Corner, end centers and location monuments are posts, 1-1/2" x 1-1/2" x 5' projecting at least 4' above the ground.

Located, dated and posted on the ground the 6th day of November, 2015.

KENNECOTT EXPLORATION COMPANY



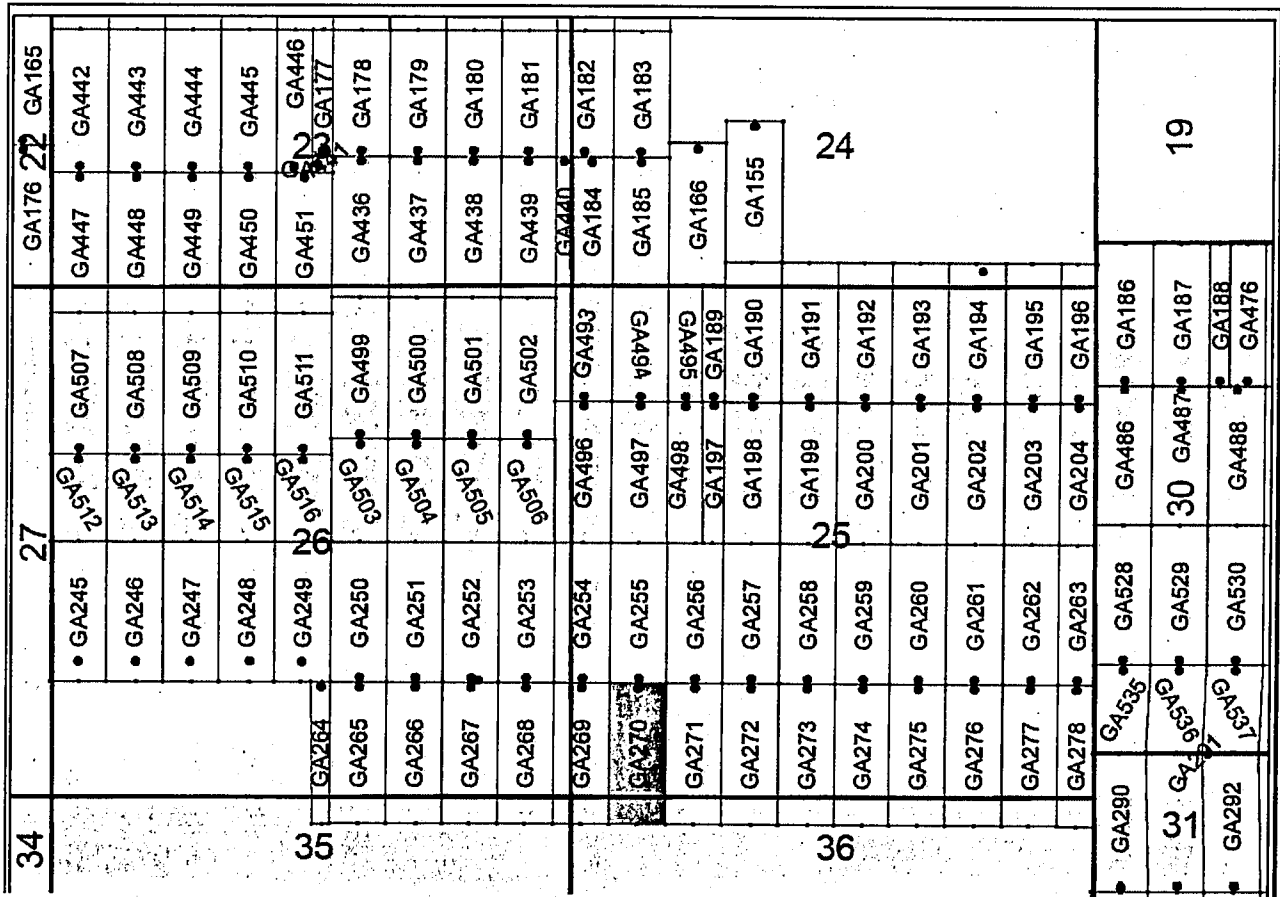
By: Erik Best, its Operating Officer


RECEIVED  
BLM AZ STATE OFFICE  
2015 JAN 15 P 3:20  
PHOENIX, ARIZONA

AMC436240



Lode Mining Claim Map of the **GA270** Lode Claim,  
attached to and made a part of the Location Notice



Map Scale: 1" = 2000' 

The Claim is located in: Section(s) 25, 36, T7S, R18E, G&SRM, Pinal County, Arizona.

TIE: The Location Monument of this claim is approximately 21923 feet East and 19911 feet South from the NW corner of Section 8, T7S, R18E, G&SRM, Pinal County, Arizona. The claim is 1500' long x 600' wide.

Monuments are 1-1/2" x 1-1/2" x 5' wood posts projecting at least four feet above the ground. Location monuments are generally set 50' inside the North or South endline along the center of each claim unless otherwise depicted.

RECEIVED  
 BLM AZ STATE OFFICE  
 2016 JAN 15 P 3:20  
 PHOENIX, ARIZONA

AMC 4362401

When recorded return to:  
Kennecott Exploration Company  
224 North 2200 West  
Salt Lake City, UT 84116  
Attn: Land Department

ARIZONA NOTICE OF LOCATION  
(LODE CLAIM)

NOTICE IS HEREBY GIVEN THAT KENNECOTT EXPLORATION COMPANY, whose mailing address is 224 North 2200 West, Salt Lake City, Utah 84116 by its undersigned officer, makes this location of the GA271 Lode Mining Claim, in Pinal County, Arizona.

The general course of the claim is from the North to South, and said claim is within the:

<u>Quarter</u>	<u>Section</u>	<u>Township</u>	<u>Range</u>
SW	25	7S	18E
NW	36	7S	18E

G&SRM, Pinal County, Arizona.

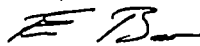
This claim is 1500 feet in length and 600 feet in width. This Notice of Location is posted on the centerline of the claim. The claim runs from the location monument on which this notice is posted 50 feet in a northerly direction to the North end line and 1450 feet in a southerly direction to the South end line. The claim boundaries are marked by six monuments, one at each corner and one at the center of each endline. The location monument on which this notice is posted is situated within Section 25, Township 7S, Range 18E, Pinal County, Arizona, G&SRM, and is approximately 22490 feet East and 19911 feet South from the NW corner of Section 8, Township 7S, Range 18E, G&SRM, Pinal County, Arizona.

The undersigned claims the ground as depicted on the map that is attached to a copy of this Notice of Location filed in the office of the County Recorder, Pinal County, Arizona.

The claim has been monumented in accordance with State and Federal law. Corner, end centers and location monuments are posts, 1-1/2" x 1-1/2" x 5' projecting at least 4' above the ground.

Located, dated and posted on the ground the 6th day of November, 2015.

KENNECOTT EXPLORATION COMPANY



By: Erik Best, its Operating Officer

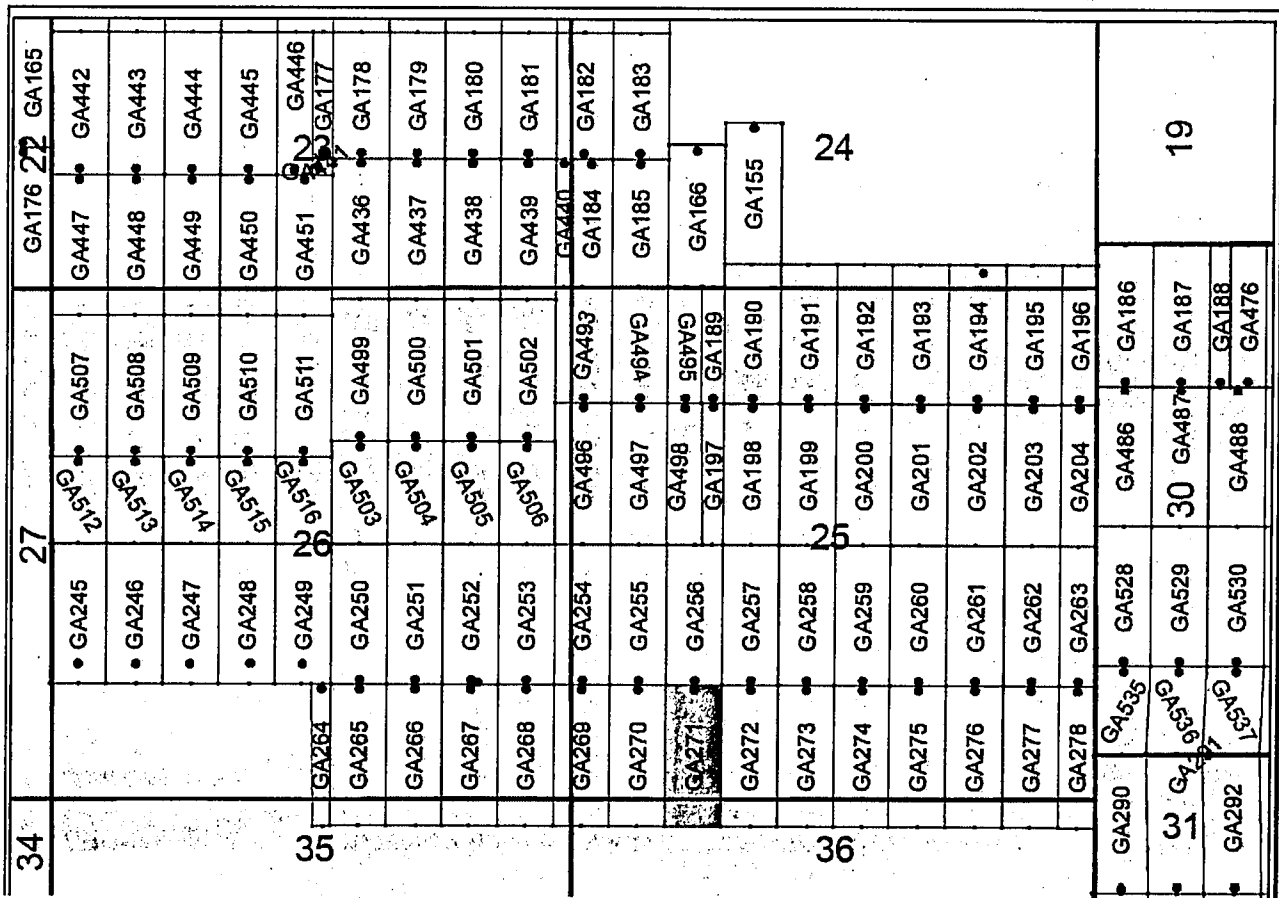
PHOENIX, ARIZONA

2016 JAN 15 P 3:20

RECEIVED  
BLM AZ STATE OFFICE

AMC 436241

Lode Mining Claim Map of the **GA271** Lode Claim,  
 attached to and made a part of the Location Notice



Map Scale: 1" = 2000'

The Claim is located in: Section(s) 25, 36, T7S, R18E, G&SRM, Pinal County, Arizona.

TIE: The Location Monument of this claim is approximately 22490 feet East and 19911 feet South from the NW corner of Section 8, T7S, R18E, G&SRM, Pinal County, Arizona. The claim is 1500' long x 600' wide.

Monuments are 1-1/2" x 1-1/2" x 5' wood posts projecting at least four feet above the ground. Location monuments are generally set 50' inside the North or South endline along the center of each claim unless otherwise depicted.

RECEIVED  
 BLM AZ STATE OFFICE  
 2016 JAN 15 P 3:21  
 PHOENIX, ARIZONA

AMC 4362411

When recorded return to:  
Kennecott Exploration Company  
224 North 2200 West  
Salt Lake City, UT 84116  
Attn: Land Department

ARIZONA NOTICE OF LOCATION  
(LODE CLAIM)

NOTICE IS HEREBY GIVEN THAT KENNECOTT EXPLORATION COMPANY, whose mailing address is 224 North 2200 West, Salt Lake City, Utah 84116 by its undersigned officer, makes this location of the GA272 Lode Mining Claim, in Pinal County, Arizona.

The general course of the claim is from the North to South, and said claim is within the:

<u>Quarter</u>	<u>Section</u>	<u>Township</u>	<u>Range</u>
SW	25	7S	18E
NW	36	7S	18E

G&SRM, Pinal County, Arizona.


This claim is 1500 feet in length and 600 feet in width. This Notice of Location is posted on the centerline of the claim. The claim runs from the location monument on which this notice is posted 50 feet in a northerly direction to the North end line and 1450 feet in a southerly direction to the South end line. The claim boundaries are marked by six monuments, one at each corner and one at the center of each endline. The location monument on which this notice is posted is situated within Section 25, Township 7S, Range 18E, Pinal County, Arizona, G&SRM, and is approximately 23058 feet East and 19911 feet South from the NW corner of Section 8, Township 7S, Range 18E, G&SRM, Pinal County, Arizona.

The undersigned claims the ground as depicted on the map that is attached to a copy of this Notice of Location filed in the office of the County Recorder, Pinal County, Arizona.

The claim has been monumented in accordance with State and Federal law. Corner, end centers and location monuments are posts, 1-1/2" x 1-1/2" x 5' projecting at least 4' above the ground.

Located, dated and posted on the ground the 6th day of November, 2015.

KENNECOTT EXPLORATION COMPANY



By: Erik Best, its Operating Officer

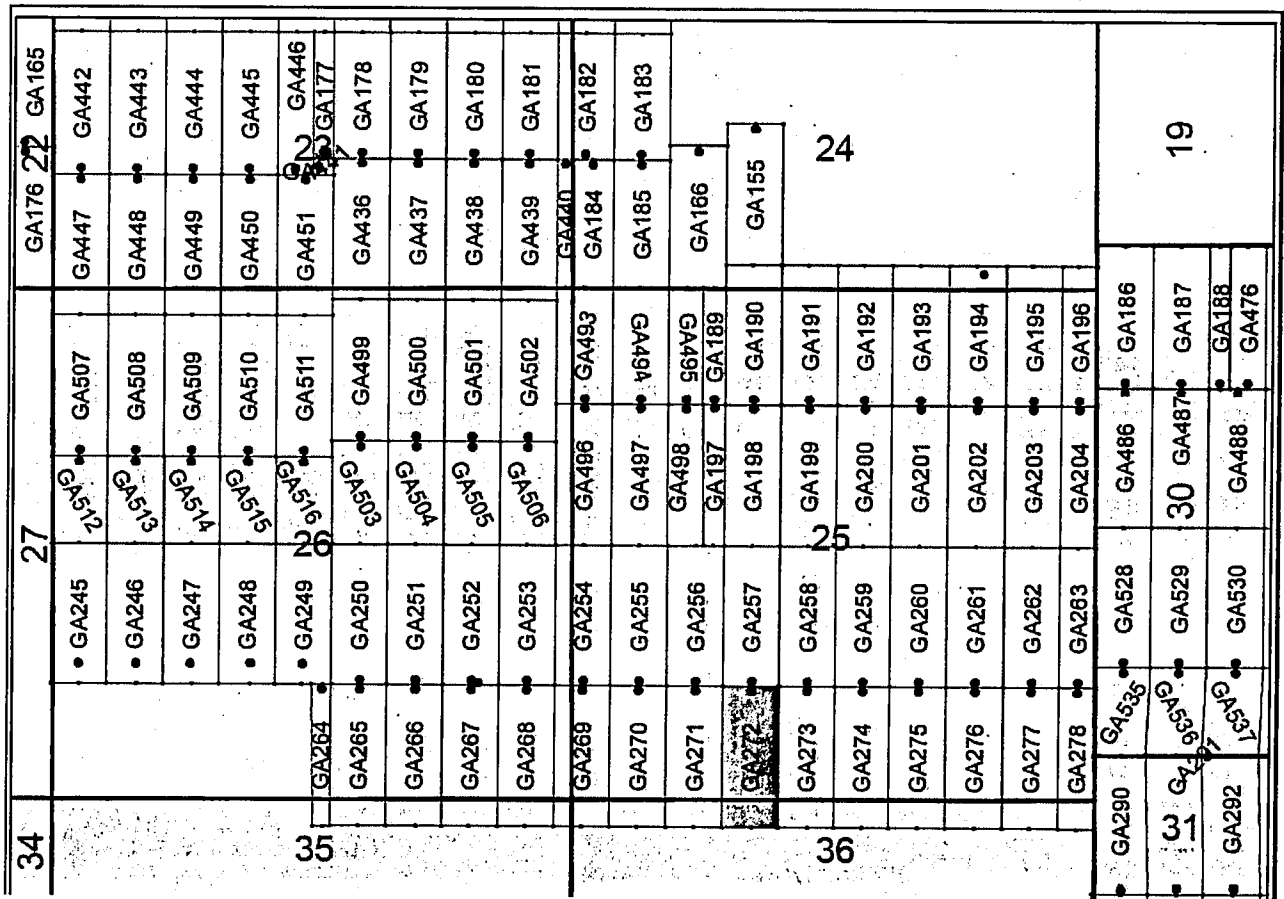
PROBATE, ARIZONA

2016 JAN 15 PM 3:21

RECEIVED  
BLM AZ STATE OFFICE

AMC 436242

Lode Mining Claim Map of the **GA272** Lode Claim,  
attached to and made a part of the Location Notice



Map Scale: 1" = 2000'



The Claim is located in: Section(s) 25, 36, T7S, R18E, G&SRM, Pinal County, Arizona.

TIE: The Location Monument of this claim is approximately 23058 feet East and 19911 feet South from the NW corner of Section 8, T7S, R18E, G&SRM, Pinal County, Arizona. The claim is 1500' long x 600' wide.

Monuments are 1-1/2" x 1-1/2" x 5' wood posts projecting at least four feet above the ground. Location monuments are generally set 50' inside the North or South endline along the center of each claim unless otherwise depicted.

RECEIVED  
 BISMARCK STATE OFFICE  
 2015 JAN 15 P 3:21  
 PHOENIX, ARIZONA

ANCH 4362421

When recorded return to:  
Kennecott Exploration Company  
224 North 2200 West  
Salt Lake City, UT 84116  
Attn: Land Department

ARIZONA NOTICE OF LOCATION  
(LODE CLAIM)

NOTICE IS HEREBY GIVEN THAT KENNECOTT EXPLORATION COMPANY, whose mailing address is 224 North 2200 West, Salt Lake City, Utah 84116 by its undersigned officer, makes this location of the GA273 Lode Mining Claim, in Pinal County, Arizona.

The general course of the claim is from the North to South, and said claim is within the:

<u>Quarter</u>	<u>Section</u>	<u>Township</u>	<u>Range</u>
SE	25	7S	18E
SW	25	7S	18E
NE	36	7S	18E
NW	36	7S	18E

G&SRM, Pinal County, Arizona.


This claim is 1500 feet in length and 600 feet in width. This Notice of Location is posted on the centerline of the claim. The claim runs from the location monument on which this notice is posted 50 feet in a northerly direction to the North end line and 1450 feet in a southerly direction to the South end line. The claim boundaries are marked by six monuments, one at each corner and one at the center of each endline. The location monument on which this notice is posted is situated within Section 25, Township 7S, Range 18E, Pinal County, Arizona, G&SRM, and is approximately 23625 feet East and 19911 feet South from the NW corner of Section 8, Township 7S, Range 18E, G&SRM, Pinal County, Arizona.

The undersigned claims the ground as depicted on the map that is attached to a copy of this Notice of Location filed in the office of the County Recorder, Pinal County, Arizona.

The claim has been monumented in accordance with State and Federal law. Corner, end centers and location monuments are posts, 1-1/2" x 1-1/2" x 5' projecting at least 4' above the ground.

Located, dated and posted on the ground the 6th day of November, 2015.

KENNECOTT EXPLORATION COMPANY



By: Erik Best, its Operating Officer

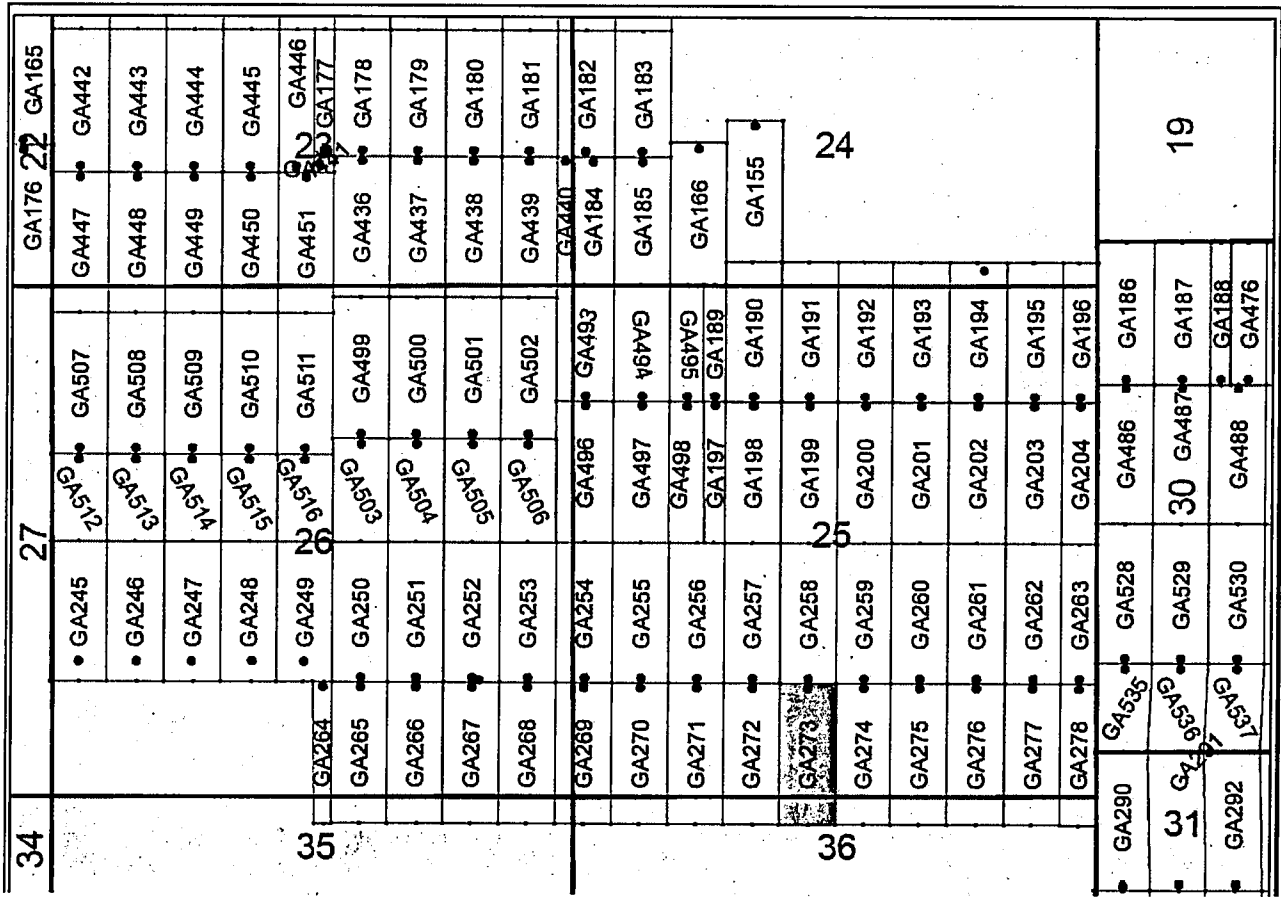
PHOENIX, ARIZONA


2015 JAN 15 P 3:21

RECEIVED  
BLM AZ STATE OFFICE

AMC436243

Lode Mining Claim Map of the **GA273** Lode Claim,  
attached to and made a part of the Location Notice



Map Scale: 1" = 2000' 

The Claim is located in: Section(s) 25, 25, 36, 36, T7S, R18E, G&SRM, Pinal County, Arizona.

TIE: The Location Monument of this claim is approximately 23625 feet East and 19911 feet South from the NW corner of Section 8, T7S, R18E, G&SRM, Pinal County, Arizona. The claim is 1500' long x 600' wide.

Monuments are 1-1/2" x 1-1/2" x 5' wood posts projecting at least four feet above the ground. Location monuments are generally set 50' inside the North or South endline along the center of each claim unless otherwise depicted.

RECEIVED  
 BLM/AT STATE OFFICE  
 2016 JUN 15 P 3:21  
 PHOENIX, ARIZONA

AN04362431

When recorded return to:  
Kennecott Exploration Company  
224 North 2200 West  
Salt Lake City, UT 84116  
Attn: Land Department

ARIZONA NOTICE OF LOCATION  
(LODE CLAIM)

NOTICE IS HEREBY GIVEN THAT KENNECOTT EXPLORATION COMPANY, whose mailing address is 224 North 2200 West, Salt Lake City, Utah 84116 by its undersigned officer, makes this location of the GA274 Lode Mining Claim, in Pinal County, Arizona.

The general course of the claim is from the North to South, and said claim is within the:

<u>Quarter</u>	<u>Section</u>	<u>Township</u>	<u>Range</u>
SE	25	7S	18E
NE	36	7S	18E

G&SRM, Pinal County, Arizona.

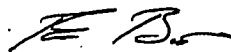
This claim is 1500 feet in length and 600 feet in width. This Notice of Location is posted on the centerline of the claim. The claim runs from the location monument on which this notice is posted 50 feet in a northerly direction to the North end line and 1450 feet in a southerly direction to the South end line. The claim boundaries are marked by six monuments, one at each corner and one at the center of each endline. The location monument on which this notice is posted is situated within Section 25, Township 7S, Range 18E, Pinal County, Arizona, G&SRM, and is approximately 24193 feet East and 19911 feet South from the NW corner of Section 8, Township 7S, Range 18E, G&SRM, Pinal County, Arizona.

The undersigned claims the ground as depicted on the map that is attached to a copy of this Notice of Location filed in the office of the County Recorder, Pinal County, Arizona.

The claim has been monumented in accordance with State and Federal law. Corner, end centers and location monuments are posts, 1-1/2" x 1-1/2" x 5' projecting at least 4' above the ground.

Located, dated and posted on the ground the 6th day of November, 2015.

KENNECOTT EXPLORATION COMPANY



By: Erik Best, its Operating Officer

PHOENIX, ARIZONA

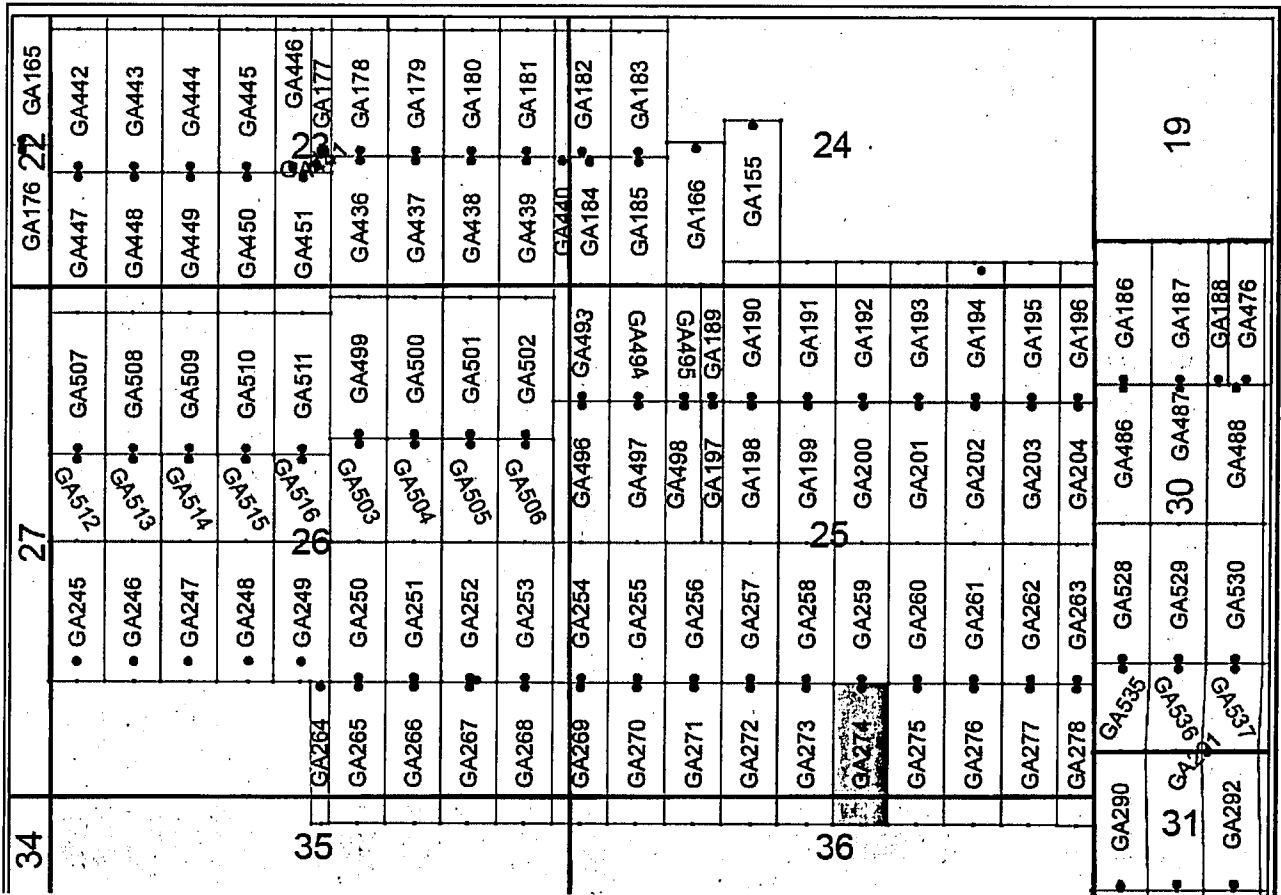
2016 JAN 15 P 3:21

RECEIVED  
BLM AZ STATE OFFICE

AN0436244



Lode Mining Claim Map of the **GA274** Lode Claim,  
attached to and made a part of the Location Notice



Map Scale: 1" = 2000'

The Claim is located in: Section(s) 25, 36, T7S, R18E, G&SRM, Pinal County, Arizona.

TIE: The Location Monument of this claim is approximately 24193 feet East and 19911 feet South from the NW corner of Section 8, T7S, R18E, G&SRM, Pinal County, Arizona. The claim is 1500' long x 600' wide.

Monuments are 1-1/2" x 1-1/2" x 5' wood posts projecting at least four feet above the ground. Location monuments are generally set 50' inside the North or South endline along the center of each claim unless otherwise depicted.

PHOENIX, ARIZONA  
 2016 JAN 15 P 3:21  
 RECEIVED  
 BLM AZ STATE OFFICE

4 3 6 2 4 4

When recorded return to:  
Kennecott Exploration Company  
224 North 2200 West  
Salt Lake City, UT 84116  
Attn: Land Department

ARIZONA NOTICE OF LOCATION  
(LODE CLAIM)

NOTICE IS HEREBY GIVEN THAT KENNECOTT EXPLORATION COMPANY, whose mailing address is 224 North 2200 West, Salt Lake City, Utah 84116 by its undersigned officer, makes this location of the GA275 Lode Mining Claim, in Pinal County, Arizona.

The general course of the claim is from the North to South, and said claim is within the:

<u>Quarter</u>	<u>Section</u>	<u>Township</u>	<u>Range</u>
SE	25	7S	18E
NE	36	7S	18E

G&SRM, Pinal County, Arizona.


This claim is 1500 feet in length and 600 feet in width. This Notice of Location is posted on the centerline of the claim. The claim runs from the location monument on which this notice is posted 50 feet in a northerly direction to the North end line and 1450 feet in a southerly direction to the South end line. The claim boundaries are marked by six monuments, one at each corner and one at the center of each endline. The location monument on which this notice is posted is situated within Section 25, Township 7S, Range 18E, Pinal County, Arizona, G&SRM, and is approximately 24761 feet East and 19911 feet South from the NW corner of Section 8, Township 7S, Range 18E, G&SRM, Pinal County, Arizona.

The undersigned claims the ground as depicted on the map that is attached to a copy of this Notice of Location filed in the office of the County Recorder, Pinal County, Arizona.

The claim has been monumented in accordance with State and Federal law. Corner, end centers and location monuments are posts, 1-1/2" x 1-1/2" x 5' projecting at least 4' above the ground.

Located, dated and posted on the ground the 6th day of November, 2015.

KENNECOTT EXPLORATION COMPANY



By: Erik Best, its Operating Officer

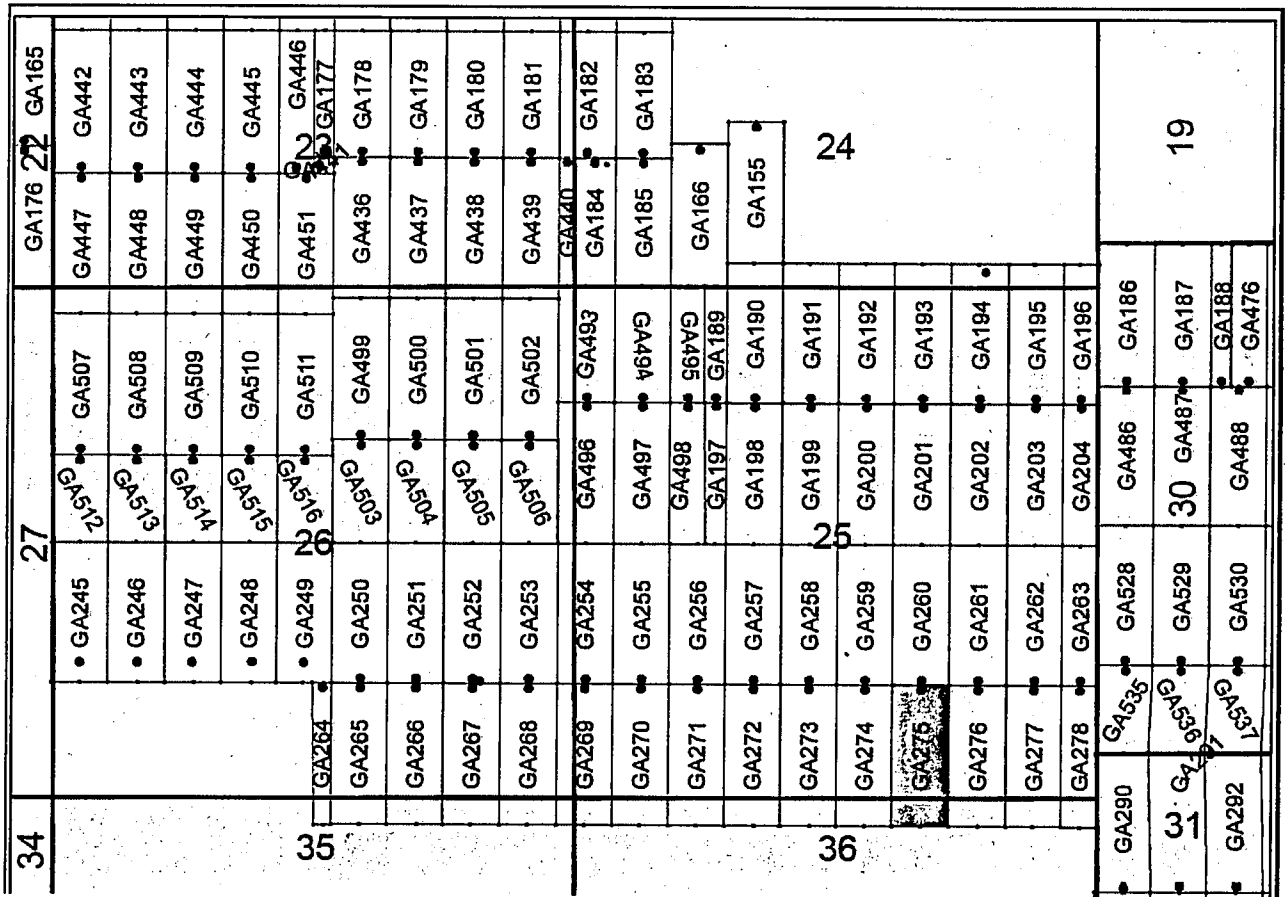
PROCESSED, ARIZONA

2015 JAN 15 P 3:21

RECEIVED  
BLM ARIZONA STATE OFFICE

AMC 436245

Lode Mining Claim Map of the **GA275** Lode Claim,  
attached to and made a part of the Location Notice



Map Scale: 1" = 2000'



The Claim is located in: Section(s) 25, 36, T7S, R18E, G&SRM, Pinal County, Arizona.

TIE: The Location Monument of this claim is approximately 24761 feet East and 19911 feet South from the NW corner of Section 8, T7S, R18E, G&SRM, Pinal County, Arizona. The claim is 1500' long x 600' wide.

Monuments are 1-1/2" x 1-1/2" x 5' wood posts projecting at least four feet above the ground. Location monuments are generally set 50' inside the North or South endline along the center of each claim unless otherwise depicted.

RECEIVED  
 BLM AZ STATE OFFICE  
 JAN 15 P 3 21  
 PINAL COUNTY, ARIZONA

ANCH 436245

When recorded return to:  
Kennecott Exploration Company  
224 North 2200 West  
Salt Lake City, UT 84116  
Attn: Land Department

ARIZONA NOTICE OF LOCATION  
(LODE CLAIM)

NOTICE IS HEREBY GIVEN THAT KENNECOTT EXPLORATION COMPANY, whose mailing address is 224 North 2200 West, Salt Lake City, Utah 84116 by its undersigned officer, makes this location of the GA276 Lode Mining Claim, in Pinal County, Arizona.

The general course of the claim is from the North to South, and said claim is within the:

<u>Quarter</u>	<u>Section</u>	<u>Township</u>	<u>Range</u>
SE	25	7S	18E
NE	36	7S	18E

G&SRM, Pinal County, Arizona.

This claim is 1500 feet in length and 600 feet in width. This Notice of Location is posted on the centerline of the claim. The claim runs from the location monument on which this notice is posted 50 feet in a northerly direction to the North end line and 1450 feet in a southerly direction to the South end line. The claim boundaries are marked by six monuments, one at each corner and one at the center of each endline. The location monument on which this notice is posted is situated within Section 25, Township 7S, Range 18E, Pinal County, Arizona, G&SRM, and is approximately 25328 feet East and 19911 feet South from the NW corner of Section 8, Township 7S, Range 18E, G&SRM, Pinal County, Arizona.

The undersigned claims the ground as depicted on the map that is attached to a copy of this Notice of Location filed in the office of the County Recorder, Pinal County, Arizona.

The claim has been monumented in accordance with State and Federal law. Corner, end centers and location monuments are posts, 1-1/2" x 1-1/2" x 5' projecting at least 4' above the ground.

Located, dated and posted on the ground the 6th day of November, 2015.

KENNECOTT EXPLORATION COMPANY

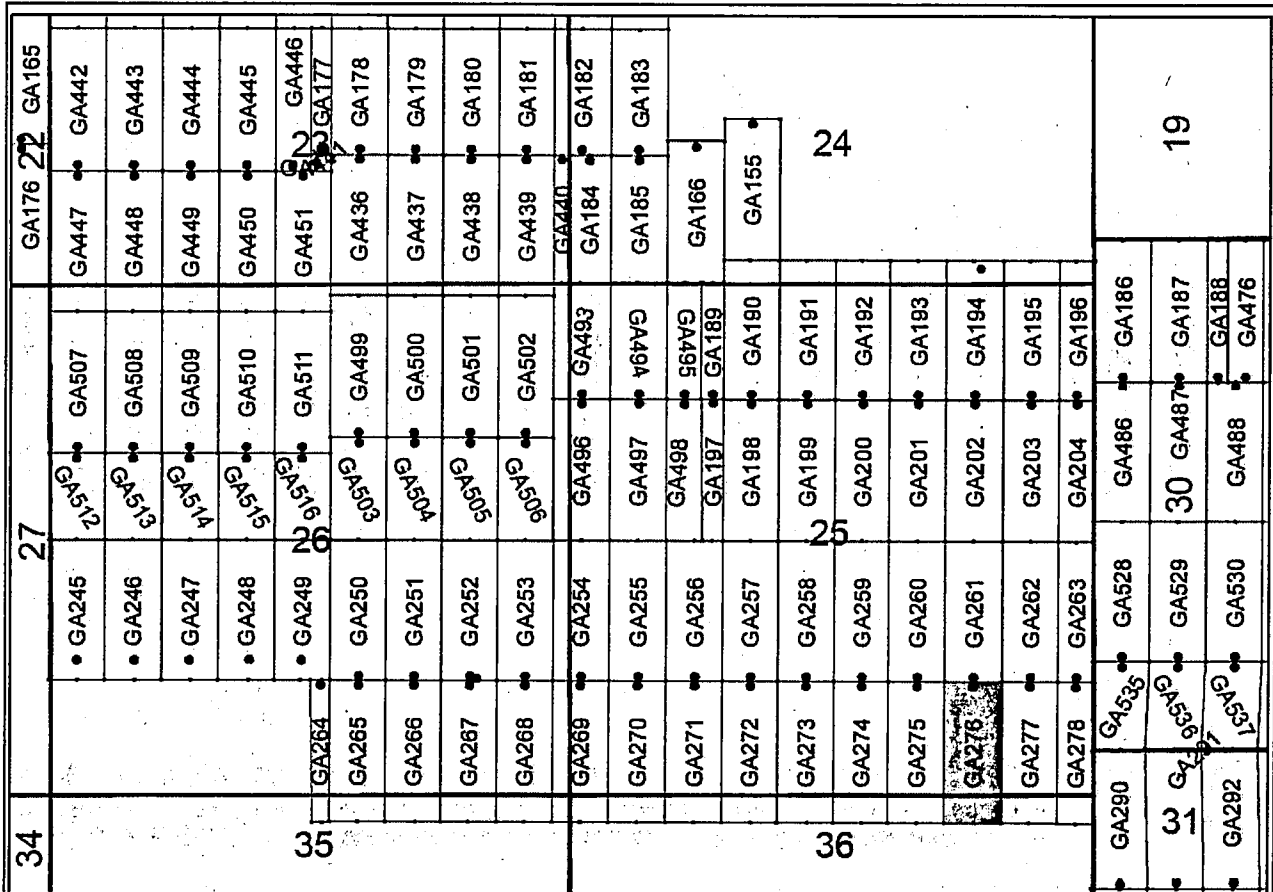


By: Erik Best, its Operating Officer

RECEIVED  
BIRMINGHAM OFFICE  
2015 JAN 15 PM 3:22  
PHOENIX, ARIZONA

AMC4362461

Lode Mining Claim Map of the **GA276** Lode Claim,  
attached to and made a part of the Location Notice



Map Scale: 1" = 2000'



The Claim is located in: Section(s) 25, 36, T7S, R18E, G&SRM, Pinal County, Arizona.

TIE: The Location Monument of this claim is approximately 25328 feet East and 19911 feet South from the NW corner of Section 8, T7S, R18E, G&SRM, Pinal County, Arizona. The claim is 1500' long x 600' wide.

Monuments are 1-1/2" x 1-1/2" x 5' wood posts projecting at least four feet above the ground. Location monuments are generally set 50' inside the North or South endline along the center of each claim unless otherwise depicted.

RECEIVED  
 BUREAU OF LAND MANAGEMENT  
 PHOENIX, ARIZONA  
 JUN 11 1906

94296404

When recorded return to:  
Kennecott Exploration Company  
224 North 2200 West  
Salt Lake City, UT 84116  
Attn: Land Department

ARIZONA NOTICE OF LOCATION  
(LODE CLAIM)

NOTICE IS HEREBY GIVEN THAT KENNECOTT EXPLORATION COMPANY, whose mailing address is 224 North 2200 West, Salt Lake City, Utah 84116 by its undersigned officer, makes this location of the GA277 Lode Mining Claim, in Pinal County, Arizona.

The general course of the claim is from the North to South, and said claim is within the:

<u>Quarter</u>	<u>Section</u>	<u>Township</u>	<u>Range</u>
SE	25	7S	18E
NE	36	7S	18E

G&SRM, Pinal County, Arizona.


This claim is 1500 feet in length and 600 feet in width. This Notice of Location is posted on the centerline of the claim. The claim runs from the location monument on which this notice is posted 50 feet in a northerly direction to the North end line and 1450 feet in a southerly direction to the South end line. The claim boundaries are marked by six monuments, one at each corner and one at the center of each endline. The location monument on which this notice is posted is situated within Section 25, Township 7S, Range 18E, Pinal County, Arizona, G&SRM, and is approximately 25896 feet East and 19911 feet South from the NW corner of Section 8, Township 7S, Range 18E, G&SRM, Pinal County, Arizona.

The undersigned claims the ground as depicted on the map that is attached to a copy of this Notice of Location filed in the office of the County Recorder, Pinal County, Arizona.

The claim has been monumented in accordance with State and Federal law. Corner, end centers and location monuments are posts, 1-1/2" x 1-1/2" x 5' projecting at least 4' above the ground.

Located, dated and posted on the ground the 6th day of November, 2015.

KENNECOTT EXPLORATION COMPANY

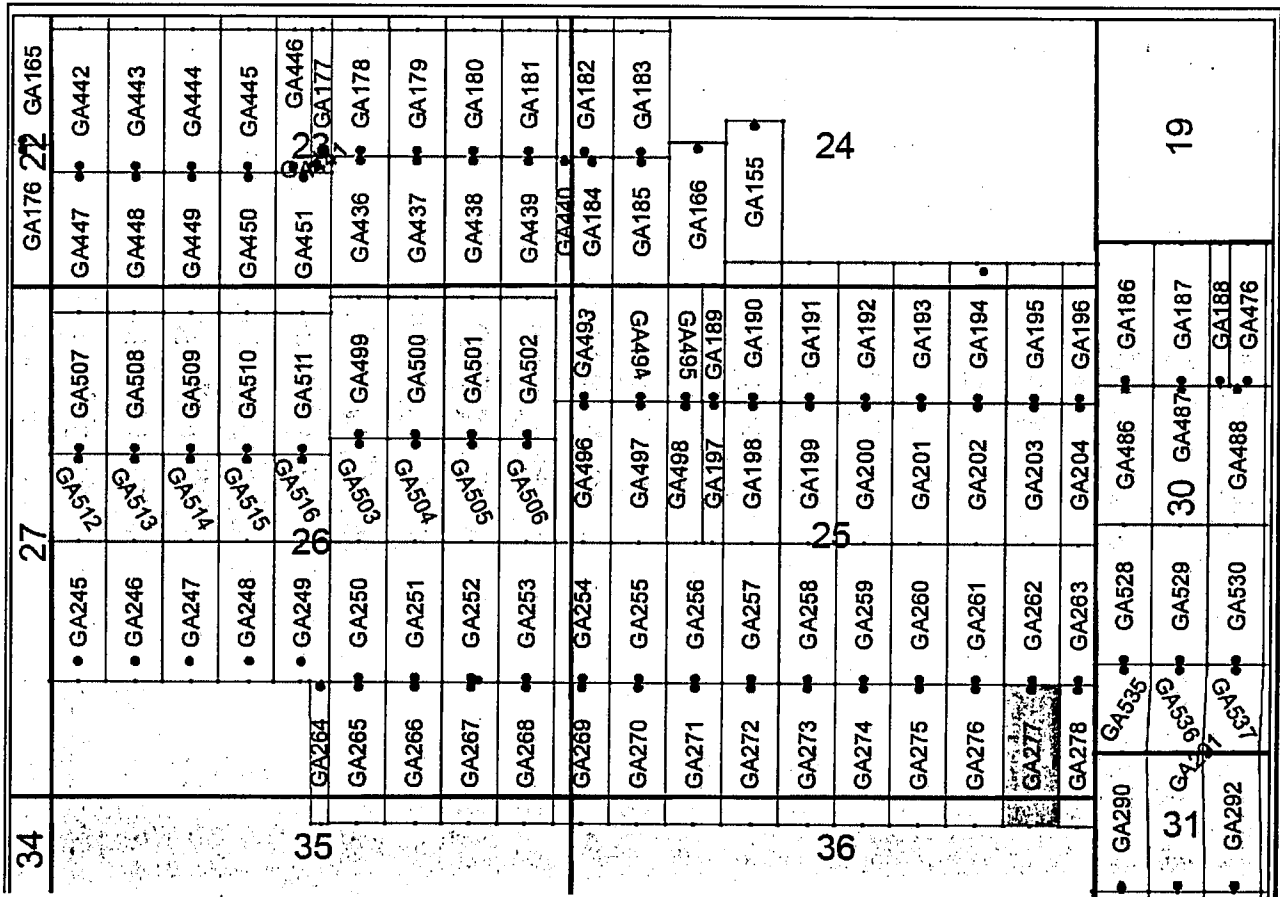


By: Erik Best, its Operating Officer

RECEIVED  
BLM/AZ STATE OFFICE  
PHOENIX, ARIZONA  
2016 JAN 15 P 3:22

AMC 4362471

Lode Mining Claim Map of the **GA277** Lode Claim,  
attached to and made a part of the Location Notice



Map Scale: 1" = 2000'

The Claim is located in: Section(s) 25, 36, T7S, R18E, G&SRM, Pinal County, Arizona.

TIE: The Location Monument of this claim is approximately 25896 feet East and 19911 feet South from the NW corner of Section 8, T7S, R18E, G&SRM, Pinal County, Arizona. The claim is 1500' long x 600' wide.

Monuments are 1-1/2" x 1-1/2" x 5' wood posts projecting at least four feet above the ground. Location monuments are generally set 50' inside the North or South endline along the center of each claim unless otherwise depicted.

RECEIVED  
ARIZONA STATE OFFICE  
JAN 15 P 3:22  
PINAL COUNTY, ARIZONA

ARHC4362471

When recorded return to:  
Kennecott Exploration Company  
224 North 2200 West  
Salt Lake City, UT 84116  
Attn: Land Department

ARIZONA NOTICE OF LOCATION  
(LODE CLAIM)

NOTICE IS HEREBY GIVEN THAT KENNECOTT EXPLORATION COMPANY, whose mailing address is 224 North 2200 West, Salt Lake City, Utah 84116 by its undersigned officer, makes this location of the GA278 Lode Mining Claim, in Pinal County, Arizona.

The general course of the claim is from the North to South, and said claim is within the:

<u>Quarter</u>	<u>Section</u>	<u>Township</u>	<u>Range</u>
SE	25	7S	18E
NE	36	7S	18E

G&SRM, Pinal County, Arizona.


This claim is 1500 feet in length and 380 feet in width. This Notice of Location is posted on the centerline of the claim. The claim runs from the location monument on which this notice is posted 50 feet in a northerly direction to the North end line and 1450 feet in a southerly direction to the South end line. The claim boundaries are marked by six monuments, one at each corner and one at the center of each endline. The location monument on which this notice is posted is situated within Section 25, Township 7S, Range 18E, Pinal County, Arizona, G&SRM, and is approximately 26363 feet East and 19913 feet South from the NW corner of Section 8, Township 7S, Range 18E, G&SRM, Pinal County, Arizona.

The undersigned claims the ground as depicted on the map that is attached to a copy of this Notice of Location filed in the office of the County Recorder, Pinal County, Arizona.

The claim has been monumented in accordance with State and Federal law. Corner, end centers and location monuments are posts, 1-1/2" x 1-1/2" x 5' projecting at least 4' above the ground.

Located, dated and posted on the ground the 6th day of November, 2015.

KENNECOTT EXPLORATION COMPANY



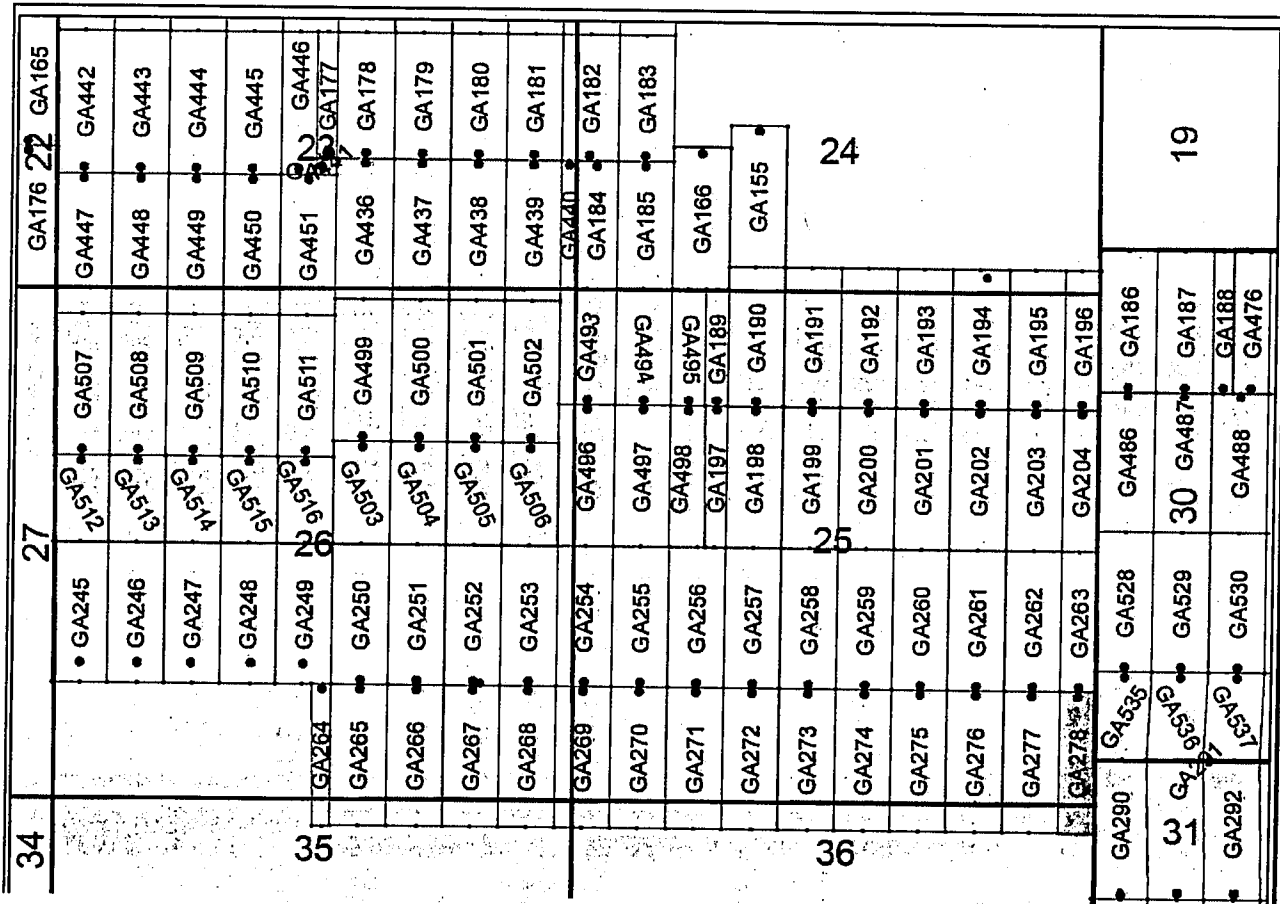
By: Erik Best, its Operating Officer

RECEIVED  
BLM AZ STATE OFFICE  
2016 JAN 15 P 3:22  
PINAL COUNTY, ARIZONA

AMC436248



Lode Mining Claim Map of the **GA278** Lode Claim,  
attached to and made a part of the Location Notice



Map Scale: 1" = 2000'



The Claim is located in: Section(s) 25, 36, T7S, R18E, G&SRM, Pinal County, Arizona.

TIE: The Location Monument of this claim is approximately 26363 feet East and 19913 feet South from the NW corner of Section 8, T7S, R18E, G&SRM, Pinal County, Arizona. The claim is 1500' long x 380' wide.

Monuments are 1-1/2" x 1-1/2" x 5' wood posts projecting at least four feet above the ground. Location monuments are generally set 50' inside the North or South endline along the center of each claim unless otherwise depicted.

PHOENIX, ARIZONA

2018 JAN 15 P 3:22

RECEIVED  
BLM AZ STATE OFFICE

AMC 436248

When recorded return to:  
Kennecott Exploration Company  
224 North 2200 West  
Salt Lake City, UT 84116  
Attn: Land Department

ARIZONA NOTICE OF LOCATION  
(LODE CLAIM)

NOTICE IS HEREBY GIVEN THAT KENNECOTT EXPLORATION COMPANY, whose mailing address is 224 North 2200 West, Salt Lake City, Utah 84116 by its undersigned officer, makes this location of the GA279 Lode Mining Claim, in Graham County, Arizona.

The general course of the claim is from the North to South, and said claim is within the:

<u>Quarter</u>	<u>Section</u>	<u>Township</u>	<u>Range</u>
NW	33	7S	19E

G&SRM, Graham County, Arizona.


This claim is 1440 feet in length and 380 feet in width. This Notice of Location is posted on the centerline of the claim. The claim runs from the location monument on which this notice is posted 1390 feet in a northerly direction to the North end line and 50 feet in a southerly direction to the South end line. The claim boundaries are marked by six monuments, one at each corner and one at the center of each endline. The location monument on which this notice is posted is situated within Section 33, Township 7S, Range 19E, Graham County, Arizona, G&SRM, and is approximately 35997 feet East and 21891 feet South from the NW corner of Section 8, Township 7S, Range 18E, G&SRM, Pinal County, Arizona. Witness Post for SW Corner is 75' N.

The undersigned claims the ground as depicted on the map that is attached to a copy of this Notice of Location filed in the office of the County Recorder, Graham County, Arizona.

The claim has been monumented in accordance with State and Federal law. Corner, end centers and location monuments are posts, 1-1/2" x 1-1/2" x 5' projecting at least 4' above the ground.

Located, dated and posted on the ground the 2nd day of November, 2015.

KENNECOTT EXPLORATION COMPANY



By: Erik Best, its Operating Officer

PHOENIX, ARIZONA

2016 JUN 15 P 3:22

RECEIVED  
BLM AZ STATE OFFICE

AMC436249

Lode Mining Claim Map of the GA279 Lode Claim,  
attached to and made a part of the Location Notice

36			25			24		
GA373	GA306	GA280	GA278	GA263	GA204	GA196	GA186	
GA374	GA307	GA291	GA535	GA528	GA486	GA487	GA187	
GA375	GA308	GA292	GA536	GA529	GA488	GA188	GA476	
GA376	GA309	GA293	GA537	GA530	GA489	GA477		
GA377	GA310	GA294	GA538	GA531	GA490	GA478		
GA378	GA311	GA289	GA539	GA532	GA491	GA479		
GA379	GA312	GA295	GA540	GA533	GA492	GA480		
			GA541	GA534	GA481	GA482		
			GA229	GA524	GA517	GA483		
			GA230	GA525	GA518	GA484		
			GA231	GA526	GA519	GA485		
			GA232	GA527	GA520	GA486		
			GA214	GA523	GA521	GA487		
			GA215	GA206	GA205	GA488		
			GA216	GA212	GA207	GA489		
			GA233	GA213	GA208	GA490		
			GA234	GA217	GA209	GA491		
			GA235	GA218	GA210	GA492		
			GA279	GA218	GA211	GA493		
			GA280	GA220	GA466	GA457		
			GA281	GA221	GA467	GA458		
			GA282	GA222	GA468	GA459		
			GA283	GA223	GA469	GA460		
			GA284	GA224	GA470	GA461		
					GA471	GA462		

Map Scale: 1" = 2000'



The Claim is located in: Section(s) 33, T7S, R19E, G&SRM, Graham County, Arizona.

TIE: The Location Monument of this claim is approximately 35997 feet East and 21891 feet South from the NW corner of Section 8, T7S, R18E, G&SRM, Pinal County, Arizona. Witness Post for SW Corner is 75' N. The claim is 1440' long x 380' wide.

Monuments are 1-1/2" x 1-1/2" x 5' wood posts projecting at least four feet above the ground. Location monuments are generally set 50' inside the North or South endline along the center of each claim unless otherwise depicted.

RECEIVED  
BLM AZ STATE OFFICE  
JAN 15 P 3 22  
TUCSON, ARIZONA

AMC4362491

When recorded return to:  
Kennecott Exploration Company  
224 North 2200 West  
Salt Lake City, UT 84116  
Attn: Land Department

ARIZONA NOTICE OF LOCATION  
(LODE CLAIM)

NOTICE IS HEREBY GIVEN THAT KENNECOTT EXPLORATION COMPANY, whose mailing address is 224 North 2200 West, Salt Lake City, Utah 84116 by its undersigned officer, makes this location of the GA280 Lode Mining Claim, in Graham County, Arizona.

The general course of the claim is from the North to South, and said claim is within the:

<u>Quarter</u>	<u>Section</u>	<u>Township</u>	<u>Range</u>
NW	33	7S	19E

G&SRM, Graham County, Arizona.


This claim is 1500 feet in length and 600 feet in width. This Notice of Location is posted on the centerline of the claim. The claim runs from the location monument on which this notice is posted 1450 feet in a northerly direction to the North end line and 50 feet in a southerly direction to the South end line. The claim boundaries are marked by six monuments, one at each corner and one at the center of each endline. The location monument on which this notice is posted is situated within Section 33, Township 7S, Range 19E, Graham County, Arizona, G&SRM, and is approximately 36460 feet East and 21869 feet South from the NW corner of Section 8, Township 7S, Range 18E, G&SRM, Pinal County, Arizona. Witness Post for SE Corner is 50' N.

The undersigned claims the ground as depicted on the map that is attached to a copy of this Notice of Location filed in the office of the County Recorder, Graham County, Arizona.

The claim has been monumented in accordance with State and Federal law. Corner, end centers and location monuments are posts, 1-1/2" x 1-1/2" x 5' projecting at least 4' above the ground.

Located, dated and posted on the ground the 2nd day of November, 2015.

KENNECOTT EXPLORATION COMPANY




By: Erik Best, its Operating Officer

RECEIVED  
BLM AZ STATE OFFICE  
2015 JAN 15 P 3:22  
PHOENIX, ARIZONA

AMC436250

Lode Mining Claim Map of the **GA280** Lode Claim,  
attached to and made a part of the Location Notice

36			GA278	GA263	25	GA204	GA196	24
GA373	GA306	GA290	GA535	GA528	GA486	GA186		
GA374	GA307	GA291	GA536	GA529	GA487	GA187		
GA375	GA308	GA292	GA537	GA530	GA488	GA188		
GA376	GA309	GA293	GA538	GA531	GA489	GA189		
GA377	GA310	GA294	GA539	GA532	GA490	GA190		
GA378	GA311	GA289	GA540	GA533	GA491	GA191		
GA379	GA312	GA295	GA541	GA534	GA492	GA192		
32			GA229	GA524	GA517	GA481		
			GA230	GA525	GA518	GA482		
			GA231	GA526	GA519	GA483		
			GA232	GA527	GA520	GA484		
			GA214	GA523	GA521	GA485		
			GA215	GA206	GA205	GA486		
			GA216	GA212	GA207	GA487		
			GA217	GA213	GA208	GA488		
			GA218	GA217	GA209	GA489		
			GA219	GA218	GA210	GA490		
GA279	GA279	GA219	GA211	GA457				
GA286	GA280	GA220	GA466	GA458				
GA287	GA281	GA221	GA467	GA459				
GA298	GA282	GA222	GA468	GA460				
GA299	GA283	GA223	GA469	GA461				
GA300	GA284	GA224	GA470	GA462				
GA301			GA471					

Map Scale: 1" = 2000' 

The Claim is located in: Section(s) 33, T7S, R19E, G&SRM, Graham County, Arizona.

TIE: The Location Monument of this claim is approximately 36460 feet East and 21869 feet South from the NW corner of Section 8, T7S, R18E, G&SRM, Pinal County, Arizona. Witness Post for SE Corner is 50' N. The claim is 1500' long x 600' wide.

Monuments are 1-1/2" x 1-1/2" x 5' wood posts projecting at least four feet above the ground. Location monuments are generally set 50' inside the North or South endline along the center of each claim unless otherwise depicted.

RECEIVED  
 MINERAL STATE OFFICE  
 2017 JAN 15 P 3:23  
 TUCSON, ARIZONA

AMC4362501

When recorded return to:  
Kennecott Exploration Company  
224 North 2200 West  
Salt Lake City, UT 84116  
Attn: Land Department

ARIZONA NOTICE OF LOCATION  
(LODE CLAIM)

NOTICE IS HEREBY GIVEN THAT KENNECOTT EXPLORATION COMPANY, whose mailing address is 224 North 2200 West, Salt Lake City, Utah 84116 by its undersigned officer, makes this location of the GA281 Lode Mining Claim, in Graham County, Arizona.

The general course of the claim is from the North to South, and said claim is within the:

<u>Quarter</u>	<u>Section</u>	<u>Township</u>	<u>Range</u>
NW	33	7S	19E

G&SRM, Graham County, Arizona.

This claim is 1500 feet in length and 600 feet in width. This Notice of Location is posted on the centerline of the claim. The claim runs from the location monument on which this notice is posted 1450 feet in a northerly direction to the North end line and 50 feet in a southerly direction to the South end line. The claim boundaries are marked by six monuments, one at each corner and one at the center of each endline. The location monument on which this notice is posted is situated within Section 33, Township 7S, Range 19E, Graham County, Arizona, G&SRM, and is approximately 37028 feet East and 21869 feet South from the NW corner of Section 8, Township 7S, Range 18E, G&SRM, Pinal County, Arizona. Witness Post for SW Corner is 50' N.

The undersigned claims the ground as depicted on the map that is attached to a copy of this Notice of Location filed in the office of the County Recorder, Graham County, Arizona.

The claim has been monumented in accordance with State and Federal law. Corner, end centers and location monuments are posts, 1-1/2" x 1-1/2" x 5' projecting at least 4' above the ground.

Located, dated and posted on the ground the 2nd day of November, 2015.

KENNECOTT EXPLORATION COMPANY




By: Erik Best, its Operating Officer

RECEIVED  
BLM AZ STATE OFFICE  
2016 JAN 15 P 3:23  
PHOENIX, ARIZONA

AN04362511

Lode Mining Claim Map of the **GA281** Lode Claim,  
attached to and made a part of the Location Notice

36		GA278	GA263	25	GA204	GA196	24
GA373	GA306	GA290	GA528	GA486	GA186		
GA374	GA307	GA291	GA529	GA487	GA187		
GA375	GA308	GA292	GA530	GA488	GA188		
GA376	GA309	GA293	GA531	GA489	GA189		
GA377	GA310	GA294	GA532	GA490	GA190		
GA378	GA311	GA289	GA533	GA491	GA191		
GA379	GA312	GA295	GA534	GA492	GA192		
32		GA229	GA524	GA481			
		GA230	GA525	GA482			
		GA231	GA526	GA483			
		GA232	GA527	GA484			
		GA214	GA523	GA521	GA485		
		GA215	GA206	GA205			
		GA216	GA212	GA207	GA452		
		GA217	GA213	GA208	GA453		
		GA218	GA217	GA209	GA454		
		GA219	GA218	GA210	GA455		
GA279	GA219	GA211	GA457				
GA286	GA280	GA466	GA458				
GA287	GA280	GA220	GA467	GA458			
GA288	GA281	GA221	GA468	GA459			
GA289	GA282	GA222	GA469	GA460			
GA290	GA283	GA223	GA470	GA461			
GA291	GA284	GA224	GA471	GA462			

Map Scale: 1" = 2000' 

The Claim is located in: Section(s) 33, T7S, R19E, G&SRM, Graham County, Arizona.

TIE: The Location Monument of this claim is approximately 37028 feet East and 21869 feet South from the NW corner of Section 8, T7S, R18E, G&SRM, Pinal County, Arizona. Witness Post for SW Corner is 50' N. The claim is 1500' long x 600' wide.

Monuments are 1-1/2" x 1-1/2" x 5' wood posts projecting at least four feet above the ground. Location monuments are generally set 50' inside the North or South endline along the center of each claim unless otherwise depicted.

RECEIVED  
BLAZED STATE OFFICE  
PHOENIX, ARIZONA  
JAN 15 P 3: 23

AMC 4362511

When recorded return to:  
Kennecott Exploration Company  
224 North 2200 West  
Salt Lake City, UT 84116  
Attn: Land Department

ARIZONA NOTICE OF LOCATION  
(LODE CLAIM)

NOTICE IS HEREBY GIVEN THAT KENNECOTT EXPLORATION COMPANY, whose mailing address is 224 North 2200 West, Salt Lake City, Utah 84116 by its undersigned officer, makes this location of the GA282 Lode Mining Claim, in Graham County, Arizona.

The general course of the claim is from the North to South, and said claim is within the:

<u>Quarter</u>	<u>Section</u>	<u>Township</u>	<u>Range</u>
NW	33	7S	19E

G&SRM, Graham County, Arizona.


This claim is 1500 feet in length and 600 feet in width. This Notice of Location is posted on the centerline of the claim. The claim runs from the location monument on which this notice is posted 1450 feet in a northerly direction to the North end line and 50 feet in a southerly direction to the South end line. The claim boundaries are marked by six monuments, one at each corner and one at the center of each endline. The location monument on which this notice is posted is situated within Section 33, Township 7S, Range 19E, Graham County, Arizona, G&SRM, and is approximately 37595 feet East and 21869 feet South from the NW corner of Section 8, Township 7S, Range 18E, G&SRM, Pinal County, Arizona.

The undersigned claims the ground as depicted on the map that is attached to a copy of this Notice of Location filed in the office of the County Recorder, Graham County, Arizona.

The claim has been monumented in accordance with State and Federal law. Corner, end centers and location monuments are posts, 1-1/2" x 1-1/2" x 5' projecting at least 4' above the ground.

Located, dated and posted on the ground the 2nd day of November, 2015.

KENNECOTT EXPLORATION COMPANY



By: Erik Best, its Operating Officer


RECEIVED  
BLM AZ STATE OFFICE  
2015 JAN 15 P 3:23  
PINAL COUNTY, ARIZONA

AN04362521



Lode Mining Claim Map of the **GA282** Lode Claim,  
attached to and made a part of the Location Notice

36		GA278	GA263	25	GA204	GA196	24
GA373	GA306	GA290	GA528	GA486	GA186		
GA374	GA307	GA291	GA529	GA487	GA187		
GA375	GA308	GA292	GA530	GA488	GA188		
GA376	GA309	GA293	GA531	GA489	GA189		
GA377	GA310	GA294	GA532	GA490	GA190		
GA378	GA311	GA289	GA533	GA491	GA191		
GA379	GA312	GA295	GA534	GA492	GA192		
32		GA229	GA524	GA517	GA481		
		GA230	GA525	GA518	GA482		
		GA231	GA526	GA519	GA483		
		GA232	GA527	GA520	GA484		
		GA214	GA523	GA521	GA485		
		GA215	GA206	GA205	GA486		
		GA216	GA212	GA207	GA487		
		GA217	GA213	GA208	GA488		
		GA218	GA217	GA209	GA489		
		GA219	GA218	GA210	GA490		
GA279	GA219	GA211	GA491				
GA286	GA280	GA466	GA457				
GA287	GA280	GA467	GA458				
GA298	GA281	GA468	GA459				
GA299	GA282	GA469	GA460				
GA300	GA283	GA470	GA461				
GA301	GA284	GA471	GA462				

Map Scale: 1" = 2000' 

The Claim is located in: Section(s) 33, T7S, R19E, G&SRM, Graham County, Arizona.

TIE: The Location Monument of this claim is approximately 37595 feet East and 21869 feet South from the NW corner of Section 8, T7S, R18E, G&SRM, Pinal County, Arizona. The claim is 1500' long x 600' wide.

Monuments are 1-1/2" x 1-1/2" x 5' wood posts projecting at least four feet above the ground. Location monuments are generally set 50' inside the North or South endline along the center of each claim unless otherwise depicted.

RECEIVED  
BLM AZ STATE OFFICE  
2016 JAN 15 P 3:23  
PHOENIX, ARIZONA

AMC 436252

When recorded return to:  
Kennecott Exploration Company  
224 North 2200 West  
Salt Lake City, UT 84116  
Attn: Land Department

ARIZONA NOTICE OF LOCATION  
(LODE CLAIM)

NOTICE IS HEREBY GIVEN THAT KENNECOTT EXPLORATION COMPANY, whose mailing address is 224 North 2200 West, Salt Lake City, Utah 84116 by its undersigned officer, makes this location of the GA283 Lode Mining Claim, in Graham County, Arizona.

The general course of the claim is from the North to South, and said claim is within the:

<u>Quarter</u>	<u>Section</u>	<u>Township</u>	<u>Range</u>
NW	33	7S	19E

G&SRM, Graham County, Arizona.


This claim is 1500 feet in length and 600 feet in width. This Notice of Location is posted on the centerline of the claim. The claim runs from the location monument on which this notice is posted 1450 feet in a northerly direction to the North end line and 50 feet in a southerly direction to the South end line. The claim boundaries are marked by six monuments, one at each corner and one at the center of each endline. The location monument on which this notice is posted is situated within Section 33, Township 7S, Range 19E, Graham County, Arizona, G&SRM, and is approximately 38163 feet East and 21869 feet South from the NW corner of Section 8, Township 7S, Range 18E, G&SRM, Pinal County, Arizona.

The undersigned claims the ground as depicted on the map that is attached to a copy of this Notice of Location filed in the office of the County Recorder, Graham County, Arizona.

The claim has been monumented in accordance with State and Federal law. Corner, end centers and location monuments are posts, 1-1/2" x 1-1/2" x 5' projecting at least 4' above the ground.

Located, dated and posted on the ground the 2nd day of November, 2015.

KENNECOTT EXPLORATION COMPANY



By: Erik Best, its Operating Officer

PHOENIX, ARIZONA

2016 JAN 15 P 3:23

RECEIVED  
BLM AZ STATE OFFICE

AMC4362531

Lode Mining Claim Map of the **GA283** Lode Claim,  
attached to and made a part of the Location Notice

36		GA278	GA263	25	GA204	GA196	24
GA373	GA306	GA290	GA535	GA528	GA486	GA186	
GA374	GA307	GA291	GA536	GA529	GA487	GA187	
GA375	GA308	GA292	GA537	GA530	GA488	GA188	
GA376	GA309	GA293	GA538	GA531	GA489	GA189	
GA377	GA310	GA294	GA539	GA532	GA490	GA190	
GA378	GA311	GA288	GA540	GA533	GA491	GA191	
GA379	GA312	GA295	GA541	GA534	GA492	GA192	
			GA229	GA524	GA517	GA481	
			GA230	GA525	GA518	GA482	
			GA231	GA526	GA519	GA483	
			GA232	GA527	GA520	GA484	
			GA214	GA523	GA521	GA485	
			GA215	GA206	GA205	GA486	
			GA216	GA212	GA207	GA487	
			GA217	GA213	GA208	GA488	
			GA218	GA217	GA209	GA489	
			GA219	GA218	GA210	GA490	
			GA220	GA219	GA211	GA491	
			GA221	GA220	GA212	GA492	
			GA222	GA221	GA213	GA493	
			GA223	GA222	GA214	GA494	
			GA224	GA223	GA215	GA495	
			GA225	GA224	GA216	GA496	
			GA226	GA225	GA217	GA497	
			GA227	GA226	GA218	GA498	
			GA228	GA227	GA219	GA499	
			GA229	GA228	GA220	GA500	
			GA230	GA229	GA221	GA501	
			GA231	GA230	GA222	GA502	
			GA232	GA231	GA223	GA503	
			GA233	GA232	GA224	GA504	
			GA234	GA233	GA225	GA505	
			GA235	GA234	GA226	GA506	
			GA236	GA235	GA227	GA507	
			GA237	GA236	GA228	GA508	
			GA238	GA237	GA229	GA509	
			GA239	GA238	GA230	GA510	
			GA240	GA239	GA231	GA511	
			GA241	GA240	GA232	GA512	
			GA242	GA241	GA233	GA513	
			GA243	GA242	GA234	GA514	
			GA244	GA243	GA235	GA515	
			GA245	GA244	GA236	GA516	
			GA246	GA245	GA237	GA517	
			GA247	GA246	GA238	GA518	
			GA248	GA247	GA239	GA519	
			GA249	GA248	GA240	GA520	
			GA250	GA249	GA241	GA521	
			GA251	GA250	GA242	GA522	
			GA252	GA251	GA243	GA523	
			GA253	GA252	GA244	GA524	
			GA254	GA253	GA245	GA525	
			GA255	GA254	GA246	GA526	
			GA256	GA255	GA247	GA527	
			GA257	GA256	GA248	GA528	
			GA258	GA257	GA249	GA529	
			GA259	GA258	GA250	GA530	
			GA260	GA259	GA251	GA531	
			GA261	GA260	GA252	GA532	
			GA262	GA261	GA253	GA533	
			GA263	GA262	GA254	GA534	
			GA264	GA263	GA255	GA535	
			GA265	GA264	GA256	GA536	
			GA266	GA265	GA257	GA537	
			GA267	GA266	GA258	GA538	
			GA268	GA267	GA259	GA539	
			GA269	GA268	GA260	GA540	
			GA270	GA269	GA261	GA541	
			GA271	GA270	GA262	GA542	
			GA272	GA271	GA263	GA543	
			GA273	GA272	GA264	GA544	
			GA274	GA273	GA265	GA545	
			GA275	GA274	GA266	GA546	
			GA276	GA275	GA267	GA547	
			GA277	GA276	GA268	GA548	
			GA278	GA277	GA269	GA549	
			GA279	GA278	GA270	GA550	
			GA280	GA279	GA271	GA551	
			GA281	GA280	GA272	GA552	
			GA282	GA281	GA273	GA553	
			GA283	GA282	GA274	GA554	
			GA284	GA283	GA275	GA555	
			GA285	GA284	GA276	GA556	
			GA286	GA285	GA277	GA557	
			GA287	GA286	GA278	GA558	
			GA288	GA287	GA279	GA559	
			GA289	GA288	GA280	GA560	
			GA290	GA289	GA281	GA561	
			GA291	GA290	GA282	GA562	
			GA292	GA291	GA283	GA563	
			GA293	GA292	GA284	GA564	
			GA294	GA293	GA285	GA565	
			GA295	GA294	GA286	GA566	
			GA296	GA295	GA287	GA567	
			GA297	GA296	GA288	GA568	
			GA298	GA297	GA289	GA569	
			GA299	GA298	GA290	GA570	
			GA300	GA299	GA291	GA571	
			GA301	GA300	GA292	GA572	
			GA302	GA301	GA293	GA573	
			GA303	GA302	GA294	GA574	
			GA304	GA303	GA295	GA575	
			GA305	GA304	GA296	GA576	
			GA306	GA305	GA297	GA577	
			GA307	GA306	GA298	GA578	
			GA308	GA307	GA299	GA579	
			GA309	GA308	GA300	GA580	
			GA310	GA309	GA301	GA581	
			GA311	GA310	GA302	GA582	
			GA312	GA311	GA303	GA583	
			GA313	GA312	GA304	GA584	
			GA314	GA313	GA305	GA585	
			GA315	GA314	GA306	GA586	
			GA316	GA315	GA307	GA587	
			GA317	GA316	GA308	GA588	
			GA318	GA317	GA309	GA589	
			GA319	GA318	GA310	GA590	
			GA320	GA319	GA311	GA591	
			GA321	GA320	GA312	GA592	
			GA322	GA321	GA313	GA593	
			GA323	GA322	GA314	GA594	
			GA324	GA323	GA315	GA595	
			GA325	GA324	GA316	GA596	
			GA326	GA325	GA317	GA597	
			GA327	GA326	GA318	GA598	
			GA328	GA327	GA319	GA599	
			GA329	GA328	GA320	GA600	
			GA330	GA329	GA321	GA601	
			GA331	GA330	GA322	GA602	
			GA332	GA331	GA323	GA603	
			GA333	GA332	GA324	GA604	
			GA334	GA333	GA325	GA605	
			GA335	GA334	GA326	GA606	
			GA336	GA335	GA327	GA607	
			GA337	GA336	GA328	GA608	
			GA338	GA337	GA329	GA609	
			GA339	GA338	GA330	GA610	
			GA340	GA339	GA331	GA611	
			GA341	GA340	GA332	GA612	
			GA342	GA341	GA333	GA613	
			GA343	GA342	GA334	GA614	
			GA344	GA343	GA335	GA615	
			GA345	GA344	GA336	GA616	
			GA346	GA345	GA337	GA617	
			GA347	GA346	GA338	GA618	
			GA348	GA347	GA339	GA619	
			GA349	GA348	GA340	GA620	
			GA350	GA349	GA341	GA621	
			GA351	GA350	GA342	GA622	
			GA352	GA351	GA343	GA623	
			GA353	GA352	GA344	GA624	
			GA354	GA353	GA345	GA625	
			GA355	GA354	GA346	GA626	
			GA356	GA355	GA347	GA627	
			GA357	GA356	GA348	GA628	
			GA358	GA357	GA349	GA629	
			GA359	GA358	GA350	GA630	
			GA360	GA359	GA351	GA631	
			GA361	GA360	GA352	GA632	
			GA362	GA361	GA353	GA633	
			GA363	GA362	GA354	GA634	
			GA364	GA363	GA355	GA635	
			GA365	GA364	GA356	GA636	
			GA366	GA365	GA357	GA637	
			GA367	GA366	GA358	GA638	
			GA368	GA367	GA359	GA639	
			GA369	GA368	GA360	GA640	
			GA370	GA369	GA361	GA641	
			GA371	GA370	GA362	GA642	
			GA372	GA371	GA363	GA643	
			GA373	GA372	GA364	GA644	
			GA374	GA373	GA365	GA645	
			GA375	GA374	GA366	GA646	
			GA376	GA375	GA367	GA647	
			GA377	GA376	GA368	GA648	
			GA378	GA377	GA369	GA649	
			GA379	GA378	GA370	GA650	
			GA380	GA379	GA371	GA651	
			GA381	GA380	GA372	GA652	
			GA382	GA381	GA373	GA653	
			GA383	GA382	GA374	GA654	
			GA384	GA383	GA375	GA655	
			GA385	GA384	GA376	GA656	
			GA386	GA385	GA377	GA657	
			GA387	GA386	GA378	GA658	
			GA388	GA387	GA379	GA659	

When recorded return to:  
Kennecott Exploration Company  
224 North 2200 West  
Salt Lake City, UT 84116  
Attn: Land Department

ARIZONA NOTICE OF LOCATION  
(LODE CLAIM)

NOTICE IS HEREBY GIVEN THAT KENNECOTT EXPLORATION COMPANY, whose mailing address is 224 North 2200 West, Salt Lake City, Utah 84116 by its undersigned officer, makes this location of the GA284 Lode Mining Claim, in Graham County, Arizona.

The general course of the claim is from the North to South, and said claim is within the:

<u>Quarter</u>	<u>Section</u>	<u>Township</u>	<u>Range</u>
NE	33	7S	19E

G&SRM, Graham County, Arizona.

This claim is 1500 feet in length and 600 feet in width. This Notice of Location is posted on the centerline of the claim. The claim runs from the location monument on which this notice is posted 1450 feet in a northerly direction to the North end line and 50 feet in a southerly direction to the South end line. The claim boundaries are marked by six monuments, one at each corner and one at the center of each endline. The location monument on which this notice is posted is situated within Section 33, Township 7S, Range 19E, Graham County, Arizona, G&SRM, and is approximately 38730 feet East and 21869 feet South from the NW corner of Section 8, Township 7S, Range 18E, G&SRM, Pinal County, Arizona.

The undersigned claims the ground as depicted on the map that is attached to a copy of this Notice of Location filed in the office of the County Recorder, Graham County, Arizona.

The claim has been monumented in accordance with State and Federal law. Corner, end centers and location monuments are posts, 1-1/2" x 1-1/2" x 5' projecting at least 4' above the ground.

Located, dated and posted on the ground the 2nd day of November, 2015.

KENNECOTT EXPLORATION COMPANY

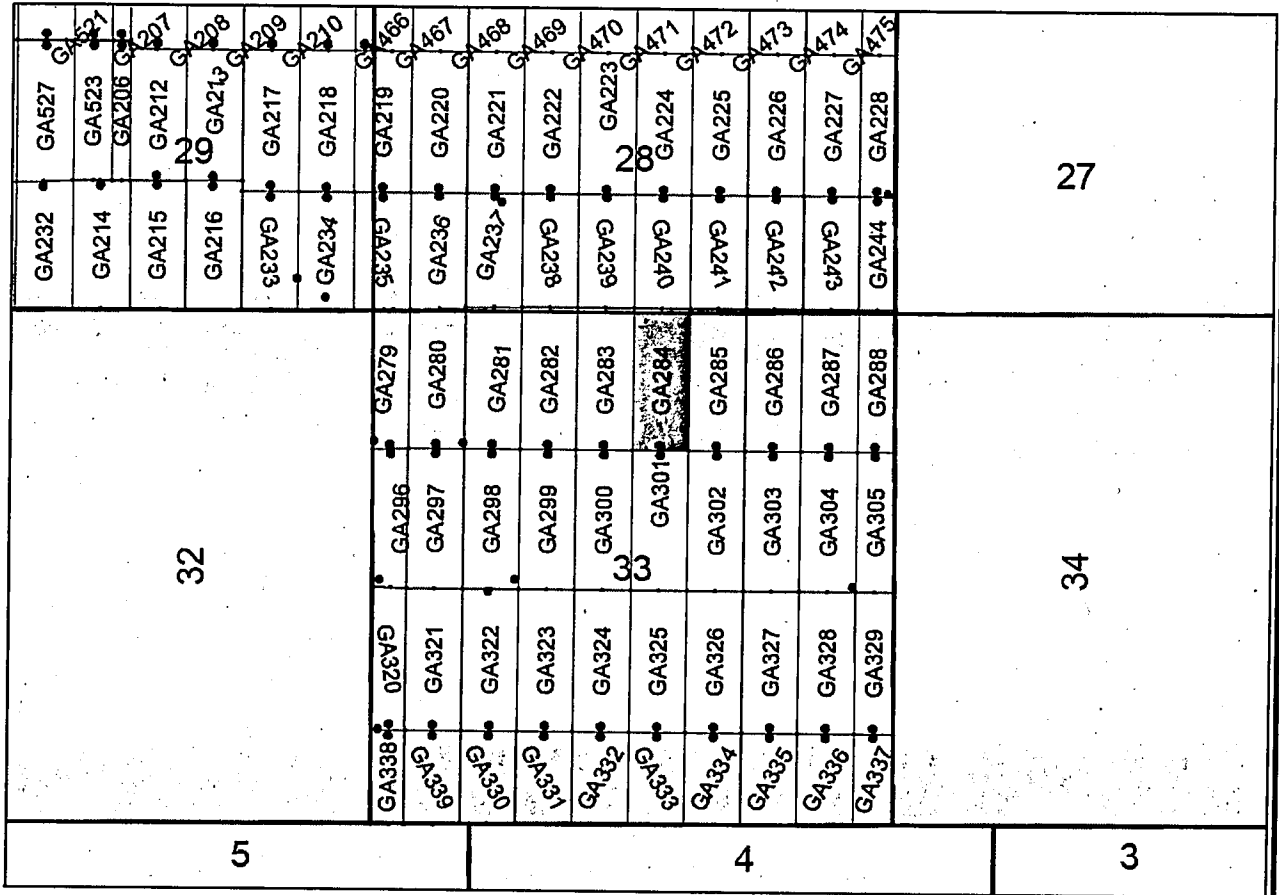


By: Erik Best, its Operating Officer

RECEIVED  
BLM AZ STATE OFFICE  
2016 JAN 15 P 3:23  
PHOENIX, ARIZONA

AMC436254

Lode Mining Claim Map of the **GA284** Lode Claim,  
attached to and made a part of the Location Notice



Map Scale: 1" = 2000'

The Claim is located in: Section(s) 33, T7S, R19E, G&SRM, Graham County, Arizona.

TIE: The Location Monument of this claim is approximately 38730 feet East and 21869 feet South from the NW corner of Section 8, T7S, R18E, G&SRM, Pinal County, Arizona. The claim is 1500' long x 600' wide.

Monuments are 1-1/2" x 1-1/2" x 5' wood posts projecting at least four feet above the ground. Location monuments are generally set 50' inside the North or South endline along the center of each claim unless otherwise depicted.

RECEIVED  
 BLM  
 ZIA STATE OFFICE  
 2016 JUN 15 P 3:23  
 PINAL COUNTY, ARIZONA

AMC436254

When recorded return to:  
Kennecott Exploration Company  
224 North 2200 West  
Salt Lake City, UT 84116  
Attn: Land Department

ARIZONA NOTICE OF LOCATION  
(LODE CLAIM)

NOTICE IS HEREBY GIVEN THAT KENNECOTT EXPLORATION COMPANY, whose mailing address is 224 North 2200 West, Salt Lake City, Utah 84116 by its undersigned officer, makes this location of the GA285 Lode Mining Claim, in Graham County, Arizona.

The general course of the claim is from the North to South, and said claim is within the:

<u>Quarter</u>	<u>Section</u>	<u>Township</u>	<u>Range</u>
NE	33	7S	19E

G&SRM, Graham County, Arizona.


This claim is 1500 feet in length and 600 feet in width. This Notice of Location is posted on the centerline of the claim. The claim runs from the location monument on which this notice is posted 1450 feet in a northerly direction to the North end line and 50 feet in a southerly direction to the South end line. The claim boundaries are marked by six monuments, one at each corner and one at the center of each endline. The location monument on which this notice is posted is situated within Section 33, Township 7S, Range 19E, Graham County, Arizona, G&SRM, and is approximately 39298 feet East and 21869 feet South from the NW corner of Section 8, Township 7S, Range 18E, G&SRM, Pinal County, Arizona.

The undersigned claims the ground as depicted on the map that is attached to a copy of this Notice of Location filed in the office of the County Recorder, Graham County, Arizona.

The claim has been monumented in accordance with State and Federal law. Corner, end centers and location monuments are posts, 1-1/2" x 1-1/2" x 5' projecting at least 4' above the ground.

Located, dated and posted on the ground the 2nd day of November, 2015.

KENNECOTT EXPLORATION COMPANY



By: Erik Best, its Operating Officer

PROJECT: ANZONA

2015 JAN 15 P 3:23

RECEIVED  
BLM AZ STATE OFFICE

AMC436255

Lode Mining Claim Map of the **GA285** Lode Claim,  
attached to and made a part of the Location Notice

					27																																																																																																																																																																																																																																																																																																																																																																																																																																																																																																																																																																																																																																																																																																																																																																																																																																																																																																																																																																																																																																																																																																																																																																																																																																																																																																								
					34																																																																																																																																																																																																																																																																																																																																																																																																																																																																																																																																																																																																																																																																																																																																																																																																																																																																																																																																																																																																																																																																																																																																																																																																																																																																																																								
32					34																																																																																																																																																																																																																																																																																																																																																																																																																																																																																																																																																																																																																																																																																																																																																																																																																																																																																																																																																																																																																																																																																																																																																																																																																																																																																																								
5					4					3																																																																																																																																																																																																																																																																																																																																																																																																																																																																																																																																																																																																																																																																																																																																																																																																																																																																																																																																																																																																																																																																																																																																																																																																																																																																																																			
GA527	GA523	GA215	GA216	GA233	GA234	GA219	GA235	GA279	GA286	GA287	GA320	GA321	GA322	GA323	GA324	GA325	GA326	GA327	GA328	GA329	GA228	GA227	GA226	GA225	GA224	GA223	GA222	GA221	GA220	GA219	GA218	GA217	GA216	GA215	GA214	GA213	GA212	GA211	GA210	GA209	GA208	GA207	GA206	GA205	GA204	GA203	GA202	GA201	GA200	GA199	GA198	GA197	GA196	GA195	GA194	GA193	GA192	GA191	GA190	GA189	GA188	GA187	GA186	GA185	GA184	GA183	GA182	GA181	GA180	GA179	GA178	GA177	GA176	GA175	GA174	GA173	GA172	GA171	GA170	GA169	GA168	GA167	GA166	GA165	GA164	GA163	GA162	GA161	GA160	GA159	GA158	GA157	GA156	GA155	GA154	GA153	GA152	GA151	GA150	GA149	GA148	GA147	GA146	GA145	GA144	GA143	GA142	GA141	GA140	GA139	GA138	GA137	GA136	GA135	GA134	GA133	GA132	GA131	GA130	GA129	GA128	GA127	GA126	GA125	GA124	GA123	GA122	GA121	GA120	GA119	GA118	GA117	GA116	GA115	GA114	GA113	GA112	GA111	GA110	GA109	GA108	GA107	GA106	GA105	GA104	GA103	GA102	GA101	GA100	GA99	GA98	GA97	GA96	GA95	GA94	GA93	GA92	GA91	GA90	GA89	GA88	GA87	GA86	GA85	GA84	GA83	GA82	GA81	GA80	GA79	GA78	GA77	GA76	GA75	GA74	GA73	GA72	GA71	GA70	GA69	GA68	GA67	GA66	GA65	GA64	GA63	GA62	GA61	GA60	GA59	GA58	GA57	GA56	GA55	GA54	GA53	GA52	GA51	GA50	GA49	GA48	GA47	GA46	GA45	GA44	GA43	GA42	GA41	GA40	GA39	GA38	GA37	GA36	GA35	GA34	GA33	GA32	GA31	GA30	GA29	GA28	GA27	GA26	GA25	GA24	GA23	GA22	GA21	GA20	GA19	GA18	GA17	GA16	GA15	GA14	GA13	GA12	GA11	GA10	GA9	GA8	GA7	GA6	GA5	GA4	GA3	GA2	GA1	GA0	GA-1	GA-2	GA-3	GA-4	GA-5	GA-6	GA-7	GA-8	GA-9	GA-10	GA-11	GA-12	GA-13	GA-14	GA-15	GA-16	GA-17	GA-18	GA-19	GA-20	GA-21	GA-22	GA-23	GA-24	GA-25	GA-26	GA-27	GA-28	GA-29	GA-30	GA-31	GA-32	GA-33	GA-34	GA-35	GA-36	GA-37	GA-38	GA-39	GA-40	GA-41	GA-42	GA-43	GA-44	GA-45	GA-46	GA-47	GA-48	GA-49	GA-50	GA-51	GA-52	GA-53	GA-54	GA-55	GA-56	GA-57	GA-58	GA-59	GA-60	GA-61	GA-62	GA-63	GA-64	GA-65	GA-66	GA-67	GA-68	GA-69	GA-70	GA-71	GA-72	GA-73	GA-74	GA-75	GA-76	GA-77	GA-78	GA-79	GA-80	GA-81	GA-82	GA-83	GA-84	GA-85	GA-86	GA-87	GA-88	GA-89	GA-90	GA-91	GA-92	GA-93	GA-94	GA-95	GA-96	GA-97	GA-98	GA-99	GA-100	GA-101	GA-102	GA-103	GA-104	GA-105	GA-106	GA-107	GA-108	GA-109	GA-110	GA-111	GA-112	GA-113	GA-114	GA-115	GA-116	GA-117	GA-118	GA-119	GA-120	GA-121	GA-122	GA-123	GA-124	GA-125	GA-126	GA-127	GA-128	GA-129	GA-130	GA-131	GA-132	GA-133	GA-134	GA-135	GA-136	GA-137	GA-138	GA-139	GA-140	GA-141	GA-142	GA-143	GA-144	GA-145	GA-146	GA-147	GA-148	GA-149	GA-150	GA-151	GA-152	GA-153	GA-154	GA-155	GA-156	GA-157	GA-158	GA-159	GA-160	GA-161	GA-162	GA-163	GA-164	GA-165	GA-166	GA-167	GA-168	GA-169	GA-170	GA-171	GA-172	GA-173	GA-174	GA-175	GA-176	GA-177	GA-178	GA-179	GA-180	GA-181	GA-182	GA-183	GA-184	GA-185	GA-186	GA-187	GA-188	GA-189	GA-190	GA-191	GA-192	GA-193	GA-194	GA-195	GA-196	GA-197	GA-198	GA-199	GA-200	GA-201	GA-202	GA-203	GA-204	GA-205	GA-206	GA-207	GA-208	GA-209	GA-210	GA-211	GA-212	GA-213	GA-214	GA-215	GA-216	GA-217	GA-218	GA-219	GA-220	GA-221	GA-222	GA-223	GA-224	GA-225	GA-226	GA-227	GA-228	GA-229	GA-230	GA-231	GA-232	GA-233	GA-234	GA-235	GA-236	GA-237	GA-238	GA-239	GA-240	GA-241	GA-242	GA-243	GA-244	GA-245	GA-246	GA-247	GA-248	GA-249	GA-250	GA-251	GA-252	GA-253	GA-254	GA-255	GA-256	GA-257	GA-258	GA-259	GA-260	GA-261	GA-262	GA-263	GA-264	GA-265	GA-266	GA-267	GA-268	GA-269	GA-270	GA-271	GA-272	GA-273	GA-274	GA-275	GA-276	GA-277	GA-278	GA-279	GA-280	GA-281	GA-282	GA-283	GA-284	GA-285	GA-286	GA-287	GA-288	GA-289	GA-290	GA-291	GA-292	GA-293	GA-294	GA-295	GA-296	GA-297	GA-298	GA-299	GA-300	GA-301	GA-302	GA-303	GA-304	GA-305	GA-306	GA-307	GA-308	GA-309	GA-310	GA-311	GA-312	GA-313	GA-314	GA-315	GA-316	GA-317	GA-318	GA-319	GA-320	GA-321	GA-322	GA-323	GA-324	GA-325	GA-326	GA-327	GA-328	GA-329	GA-330	GA-331	GA-332	GA-333	GA-334	GA-335	GA-336	GA-337	GA-338	GA-339	GA-340	GA-341	GA-342	GA-343	GA-344	GA-345	GA-346	GA-347	GA-348	GA-349	GA-350	GA-351	GA-352	GA-353	GA-354	GA-355	GA-356	GA-357	GA-358	GA-359	GA-360	GA-361	GA-362	GA-363	GA-364	GA-365	GA-366	GA-367	GA-368	GA-369	GA-370	GA-371	GA-372	GA-373	GA-374	GA-375	GA-376	GA-377	GA-378	GA-379	GA-380	GA-381	GA-382	GA-383	GA-384	GA-385	GA-386	GA-387	GA-388	GA-389	GA-390	GA-391	GA-392	GA-393	GA-394	GA-395	GA-396	GA-397	GA-398	GA-399	GA-400	GA-401	GA-402	GA-403	GA-404	GA-405	GA-406	GA-407	GA-408	GA-409	GA-410	GA-411	GA-412	GA-413	GA-414	GA-415	GA-416	GA-417	GA-418	GA-419	GA-420	GA-421	GA-422	GA-423	GA-424	GA-425	GA-426	GA-427	GA-428	GA-429	GA-430	GA-431	GA-432	GA-433	GA-434	GA-435	GA-436	GA-437	GA-438	GA-439	GA-440	GA-441	GA-442	GA-443	GA-444	GA-445	GA-446	GA-447	GA-448	GA-449	GA-450	GA-451	GA-452	GA-453	GA-454	GA-455	GA-456	GA-457	GA-458	GA-459	GA-460	GA-461	GA-462	GA-463	GA-464	GA-465	GA-466	GA-467	GA-468	GA-469	GA-470	GA-471	GA-472	GA-473	GA-474	GA-475	GA-476	GA-477	GA-478	GA-479	GA-480	GA-481	GA-482	GA-483	GA-484	GA-485	GA-486	GA-487	GA-488	GA-489	GA-490	GA-491	GA-492	GA-493	GA-494	GA-495	GA-496	GA-497	GA-498	GA-499	GA-500	GA-501	GA-502	GA-503	GA-504	GA-505	GA-506	GA-507	GA-508	GA-509	GA-510	GA-511	GA-512	GA-513	GA-514	GA-515	GA-516	GA-517	GA-518	GA-519	GA-520	GA-521	GA-522	GA-523	GA-524	GA-525	GA-526	GA-527	GA-528	GA-529	GA-530	GA-531	GA-532	GA-533	GA-534	GA-535	GA-536	GA-537	GA-538	GA-539	GA-540	GA-541	GA-542	GA-543	GA-544	GA-545	GA-546	GA-547	GA-548	GA-549	GA-550	GA-551	GA-552	GA-553	GA-554	GA-555	GA-556	GA-557	GA-558	GA-559	GA-560	GA-561	GA-562	GA-563	GA-564	GA-565	GA-566	GA-567	GA-568	GA-569	GA-570	GA-571	GA-572	GA-573	GA-574	GA-575	GA-576	GA-577	GA-578	GA-579	GA-580	GA-581	GA-582	GA-583	GA-584	GA-585	GA-586	GA-587	GA-588	GA-589	GA-590	GA-591	GA-592	GA-593	GA-594	GA-595	GA-596	GA-597	GA-598	GA-599	GA-600	GA-601	GA-602	GA-603	GA-604	GA-605	GA-606	GA-607	GA-608	GA-609	GA-610	GA-611	GA-612	GA-613	GA-614	GA-615	GA-616	GA-617	GA-618	GA-619	GA-620	GA-621	GA-622	GA-623	GA-624	GA-625	GA-626	GA-627	GA-628	GA-629	GA-630	GA-631	GA-632	GA-633	GA-634	GA-635	GA-636	GA-637	GA-638	GA-639	GA-640	GA-641	GA-642	GA-643	GA-644	GA-645	GA-646	GA-647	GA-648	GA-649	GA-650	GA-651	GA-652	GA-653	GA-654	GA-655	GA-656	GA-657	GA-658	GA-659	GA-660	GA-661	GA-662	GA-663	GA-664	GA-665	GA-666	GA-667	GA-668	GA-669	GA-670	GA-671	GA-672	GA-673	GA-674	GA-675	GA-676	GA-677	GA-678	GA-679	GA-680	GA-681	GA-682	GA-683	GA-684	GA-685	GA-686	GA-687	GA-688	GA-689	GA-690	GA-691	GA-692	GA-693	GA-694	GA-695	GA-696	GA-697	GA-698	GA-699	GA-700	GA-701	GA-702	GA-703	GA-704	GA-705	GA-706	GA-707	GA-708	GA-709	GA-710	GA-711	GA-712	GA-713	GA-714	GA-715	GA-716	GA-717	GA-718	GA-719	GA-720	GA-721	GA-722	GA-723	GA-724	GA-725	GA-726	GA-727	GA-728	GA-729	GA-730	GA-731	GA-732	GA-733	GA-734	GA-735	GA-736	GA-737	GA-738	GA-739	GA-740	GA-741	GA-742	GA-743	GA-744	GA-745	GA-746	GA-747	GA-748	GA-749	GA-750	GA-751	GA-752	GA-753	GA-754	GA-755	GA-756	GA-757	GA-758	GA-759	GA-760	GA-761	GA-762	GA-763	GA-764	GA-765	GA-766	GA-767	GA-768	GA-769	GA-770	GA-771	GA-772	GA-773	GA-774	GA-775	GA-776	GA-777	GA-778	GA-779	GA-780	GA-781	GA-782	GA-783	GA-784	GA-785	GA-786	GA-787	GA-788	GA-789	GA-790	GA-791	GA-792	GA-793	GA-794	GA-795	GA-796	GA-797	GA-798	GA-799	GA-800	GA-801	GA-802	GA-803	GA-804	GA-805	GA-806	GA-807	GA-808	GA-809	GA-810	GA-811	GA-812	GA-813	GA-814	GA-815	GA-816	GA-817	GA-818	GA-819	GA-820	GA-821	GA-822	GA-823	GA-824	GA-825	GA-826	GA-827	GA-828	GA-829	GA-830	GA-831	GA-832	GA-833	GA-834	GA-835	GA-836	GA-837	GA-838	GA-839	GA-840	GA-841	GA-842	GA-843	GA-844	GA-845	GA-846	GA-847	GA-848	GA-849	GA-850	GA-851	GA-852	GA-853	GA-854	GA-855	GA-856	GA-857	GA-858	GA-859	GA-860	GA-861	GA-862	GA-863	GA-864	GA-865	GA-866	GA-867	GA-868	GA-869	GA-870	GA-871	GA-872	GA-873	GA-874	GA-875	GA-876	GA-877	GA-878	GA-879	GA-880	GA-881	GA-882	GA-883	GA-884	GA-885	GA-886	GA-887	GA-888	GA-889	GA-890	GA-891	GA-892	GA-893	GA-894	GA-895	GA-896	GA-897	GA-898	GA-899	GA-900	GA-901	GA-902	GA-903	GA-904	GA-905	GA-906	GA-907	GA-908	GA-909	GA-910	GA-911	GA-912	GA-913	GA-914	GA-915	GA-916	GA-917	GA-918	GA-919	GA-920	GA-921	GA-922	GA-923	GA-924	GA-925	GA-926	GA-927	GA-928	GA-929	GA-930	GA-931	GA-932	GA-933	GA-934	GA-935	GA-936	GA-937	GA-938	GA-939	GA-940	GA-941	GA-942	GA-943	GA-944	GA-945	GA-946	GA-947	GA-948	GA-949	GA-950	GA-951	GA-952	GA-953	GA-954	GA-955	GA-956	GA-957	GA-958	GA-959	GA-960	GA-961	GA-962	GA-963	GA-964	GA-965	GA-966	GA-967	GA-968	GA-969	GA-970	GA-971	GA-972	GA-973	GA-974	GA-975	GA-976	GA-977	GA-978	GA-979	GA-980	GA-981	GA-982	GA-983	GA-984	GA-985	GA-986	GA-987	GA-988	GA-989	GA-990	GA-991	GA-992	GA-993	GA-994	GA-995	GA-996	GA-997	GA-998	GA-999	GA-1000	GA-1001	GA-1002	GA-1003	GA-1004	GA-1005	GA-1006	GA-1007	GA-1008	GA-1009	GA-1010	GA-1011	

When recorded return to:  
Kennecott Exploration Company  
224 North 2200 West  
Salt Lake City, UT 84116  
Attn: Land Department

ARIZONA NOTICE OF LOCATION  
(LODE CLAIM)

NOTICE IS HEREBY GIVEN THAT KENNECOTT EXPLORATION COMPANY, whose mailing address is 224 North 2200 West, Salt Lake City, Utah 84116 by its undersigned officer, makes this location of the GA286 Lode Mining Claim, in Graham County, Arizona.

The general course of the claim is from the North to South, and said claim is within the:

<u>Quarter</u>	<u>Section</u>	<u>Township</u>	<u>Range</u>
NE	33	7S	19E

G&SRM, Graham County, Arizona.

This claim is 1500 feet in length and 600 feet in width. This Notice of Location is posted on the centerline of the claim. The claim runs from the location monument on which this notice is posted 1450 feet in a northerly direction to the North end line and 50 feet in a southerly direction to the South end line. The claim boundaries are marked by six monuments, one at each corner and one at the center of each endline. The location monument on which this notice is posted is situated within Section 33, Township 7S, Range 19E, Graham County, Arizona, G&SRM, and is approximately 39866 feet East and 21869 feet South from the NW corner of Section 8, Township 7S, Range 18E, G&SRM, Pinal County, Arizona.

The undersigned claims the ground as depicted on the map that is attached to a copy of this Notice of Location filed in the office of the County Recorder, Graham County, Arizona.

The claim has been monumented in accordance with State and Federal law. Corner, end centers and location monuments are posts, 1-1/2" x 1-1/2" x 5' projecting at least 4' above the ground.

Located, dated and posted on the ground the 2nd day of November, 2015.

KENNECOTT EXPLORATION COMPANY



By: Erik Best, its Operating Officer

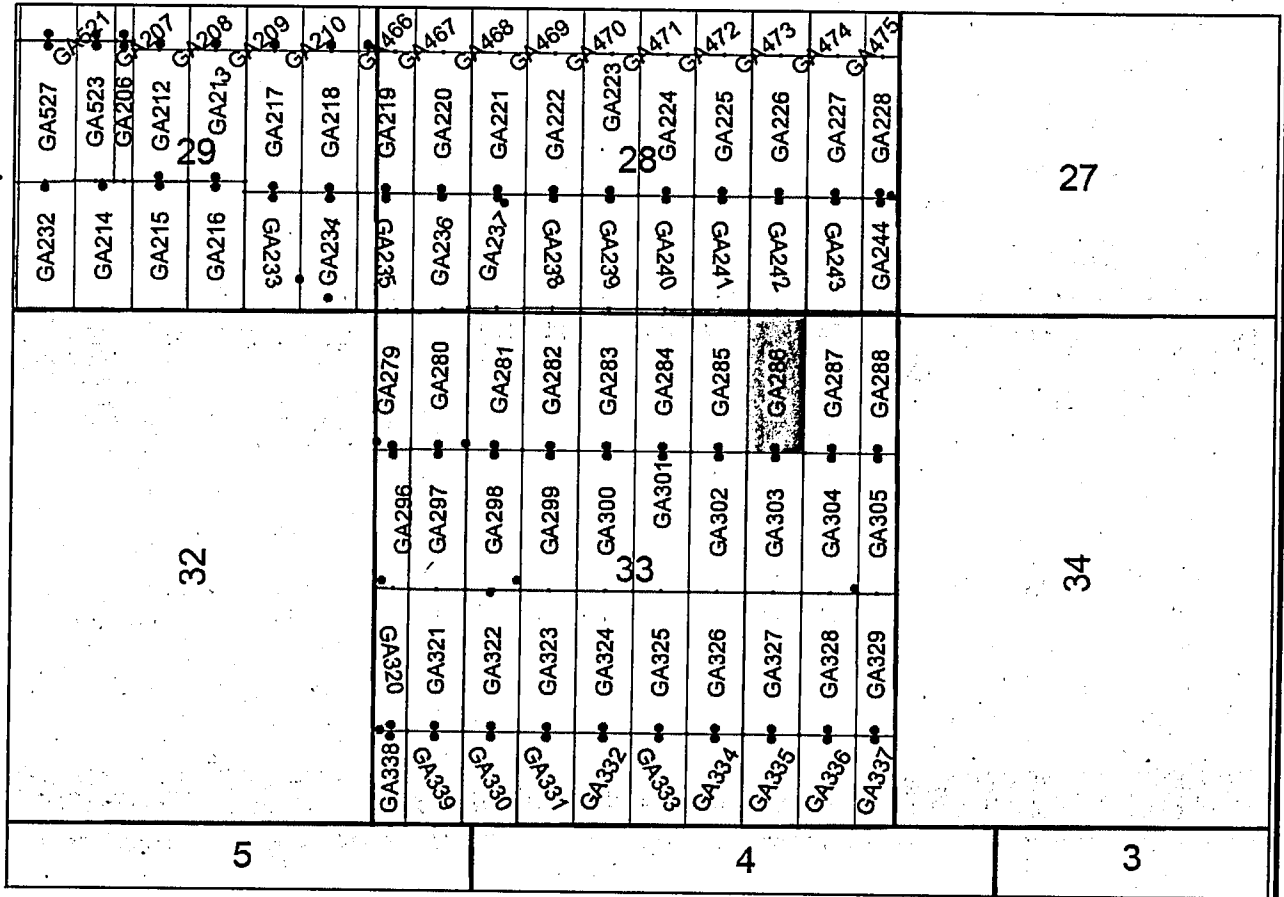
RECEIVED  
DILGAVS TITLE OFFICE  
PINAL COUNTY, ARIZONA

2016 JAN 15 P 3:24

AMC1436256



Lode Mining Claim Map of the **GA286** Lode Claim,  
attached to and made a part of the Location Notice



Map Scale: 1" = 2000'



The Claim is located in: Section(s) 33, T7S, R19E, G&SRM, Graham County, Arizona.

TIE: The Location Monument of this claim is approximately 39866 feet East and 21869 feet South from the NW corner of Section 8, T7S, R18E, G&SRM, Pinal County, Arizona. The claim is 1500' long x 600' wide.

Monuments are 1-1/2" x 1-1/2" x 5' wood posts projecting at least four feet above the ground. Location monuments are generally set 50' inside the North or South endline along the center of each claim, unless otherwise depicted.

AHC 4362561

RECEIVED  
BIRMINGHAM STATE OFFICE  
JAN 15 P 3 24  
BIRMINGHAM, ARIZONA

When recorded return to:  
Kennecott Exploration Company  
224 North 2200 West  
Salt Lake City, UT 84116  
Attn: Land Department

ARIZONA NOTICE OF LOCATION  
(LODE CLAIM)

NOTICE IS HEREBY GIVEN THAT KENNECOTT EXPLORATION COMPANY, whose mailing address is 224 North 2200 West, Salt Lake City, Utah 84116 by its undersigned officer, makes this location of the GA287 Lode Mining Claim, in Graham County, Arizona.

The general course of the claim is from the North to South, and said claim is within the:

<u>Quarter</u>	<u>Section</u>	<u>Township</u>	<u>Range</u>
NE	33	7S	19E

G&SRM, Graham County, Arizona.

This claim is 1500 feet in length and 600 feet in width. This Notice of Location is posted on the centerline of the claim. The claim runs from the location monument on which this notice is posted 1450 feet in a northerly direction to the North end line and 50 feet in a southerly direction to the South end line. The claim boundaries are marked by six monuments, one at each corner and one at the center of each endline. The location monument on which this notice is posted is situated within Section 33, Township 7S, Range 19E, Graham County, Arizona, G&SRM, and is approximately 40433 feet East and 21869 feet South from the NW corner of Section 8, Township 7S, Range 18E, G&SRM, Pinal County, Arizona.

The undersigned claims the ground as depicted on the map that is attached to a copy of this Notice of Location filed in the office of the County Recorder, Graham County, Arizona.

The claim has been monumented in accordance with State and Federal law. Corner, end centers and location monuments are posts, 1-1/2" x 1-1/2" x 5' projecting at least 4' above the ground.

Located, dated and posted on the ground the 2nd day of November, 2015.

KENNECOTT EXPLORATION COMPANY



By: Erik Best, its Operating Officer

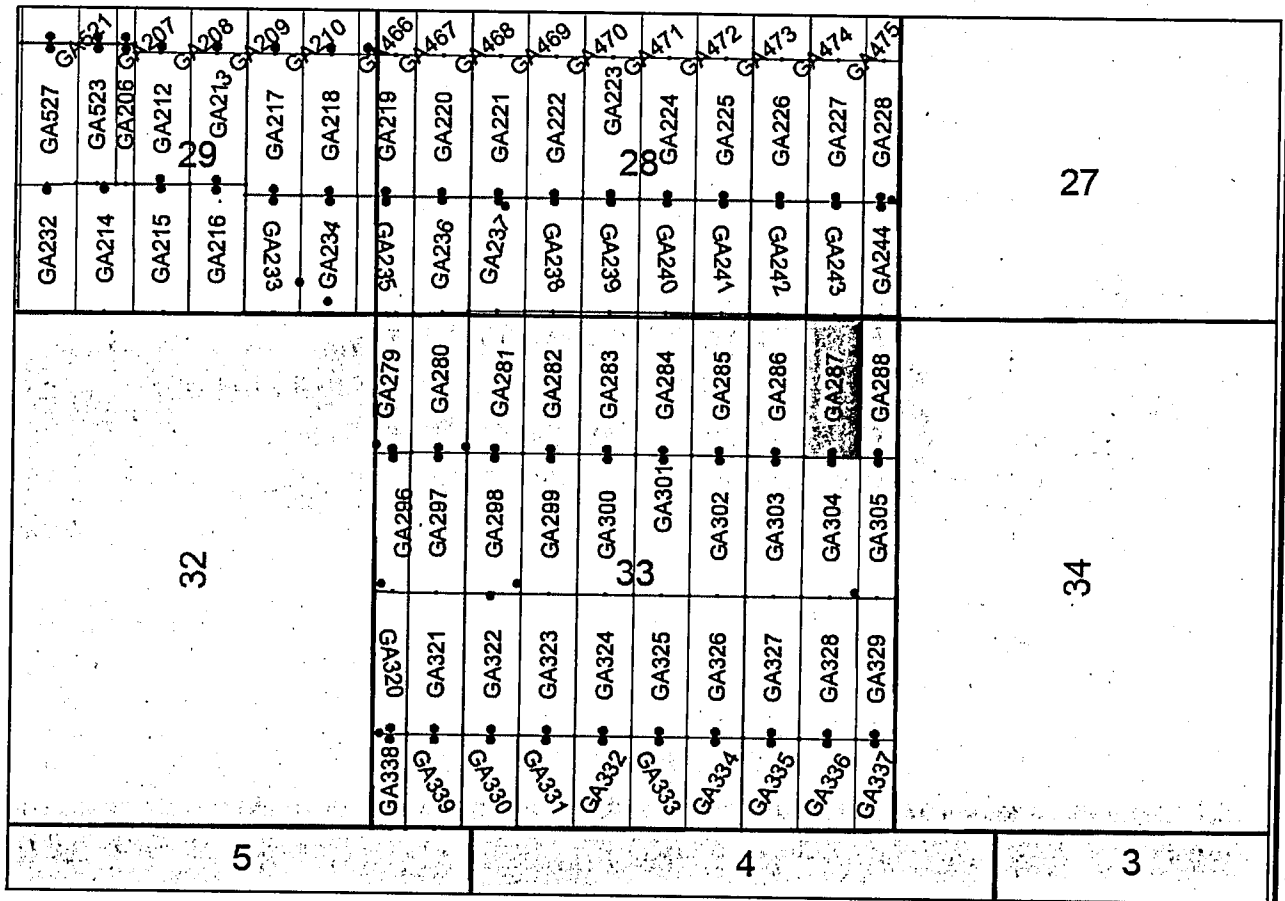
RECORDED  
PINAL COUNTY, ARIZONA

2015 JAN 15 PM 3:24

RECEIVED  
BLM AZS DISTRICT OFFICE

AMC4362571

Lode Mining Claim Map of the **GA287** Lode Claim,  
attached to and made a part of the Location Notice



Map Scale: 1" = 2000'



The Claim is located in: Section(s) 33, T7S, R19E, G&SRM, Graham County, Arizona.

TIE: The Location Monument of this claim is approximately 40433 feet East and 21869 feet South from the NW corner of Section 8, T7S, R18E, G&SRM, Pinal County, Arizona. The claim is 1500' long x 600' wide.

Monuments are 1-1/2" x 1-1/2" x 5' wood posts projecting at least four feet above the ground. Location monuments are generally set 50' inside the North or South endline along the center of each claim unless otherwise depicted.

AMC4362571

RECEIVED  
BLM AZ STATE OFFICE  
2015 JAN 15 P 3:24  
PHOENIX, ARIZONA

When recorded return to:  
Kennecott Exploration Company  
224 North 2200 West  
Salt Lake City, UT 84116  
Attn: Land Department

ARIZONA NOTICE OF LOCATION  
(LODE CLAIM)

NOTICE IS HEREBY GIVEN THAT KENNECOTT EXPLORATION COMPANY, whose mailing address is 224 North 2200 West, Salt Lake City, Utah 84116 by its undersigned officer, makes this location of the GA288 Lode Mining Claim, in Graham County, Arizona.

The general course of the claim is from the North to South, and said claim is within the:

<u>Quarter</u>	<u>Section</u>	<u>Township</u>	<u>Range</u>
NE	33	7S	19E

G&SRM, Graham County, Arizona.

This claim is 1500 feet in length and 420 feet in width. This Notice of Location is posted on the centerline of the claim. The claim runs from the location monument on which this notice is posted 1450 feet in a northerly direction to the North end line and 50 feet in a southerly direction to the South end line. The claim boundaries are marked by six monuments, one at each corner and one at the center of each endline. The location monument on which this notice is posted is situated within Section 33, Township 7S, Range 19E, Graham County, Arizona, G&SRM, and is approximately 40904 feet East and 21869 feet South from the NW corner of Section 8, Township 7S, Range 18E, G&SRM, Pinal County, Arizona.

The undersigned claims the ground as depicted on the map that is attached to a copy of this Notice of Location filed in the office of the County Recorder, Graham County, Arizona.

The claim has been monumented in accordance with State and Federal law. Corner, end centers and location monuments are posts, 1-1/2" x 1-1/2" x 5' projecting at least 4' above the ground.

Located, dated and posted on the ground the 2nd day of November, 2015.

KENNECOTT EXPLORATION COMPANY

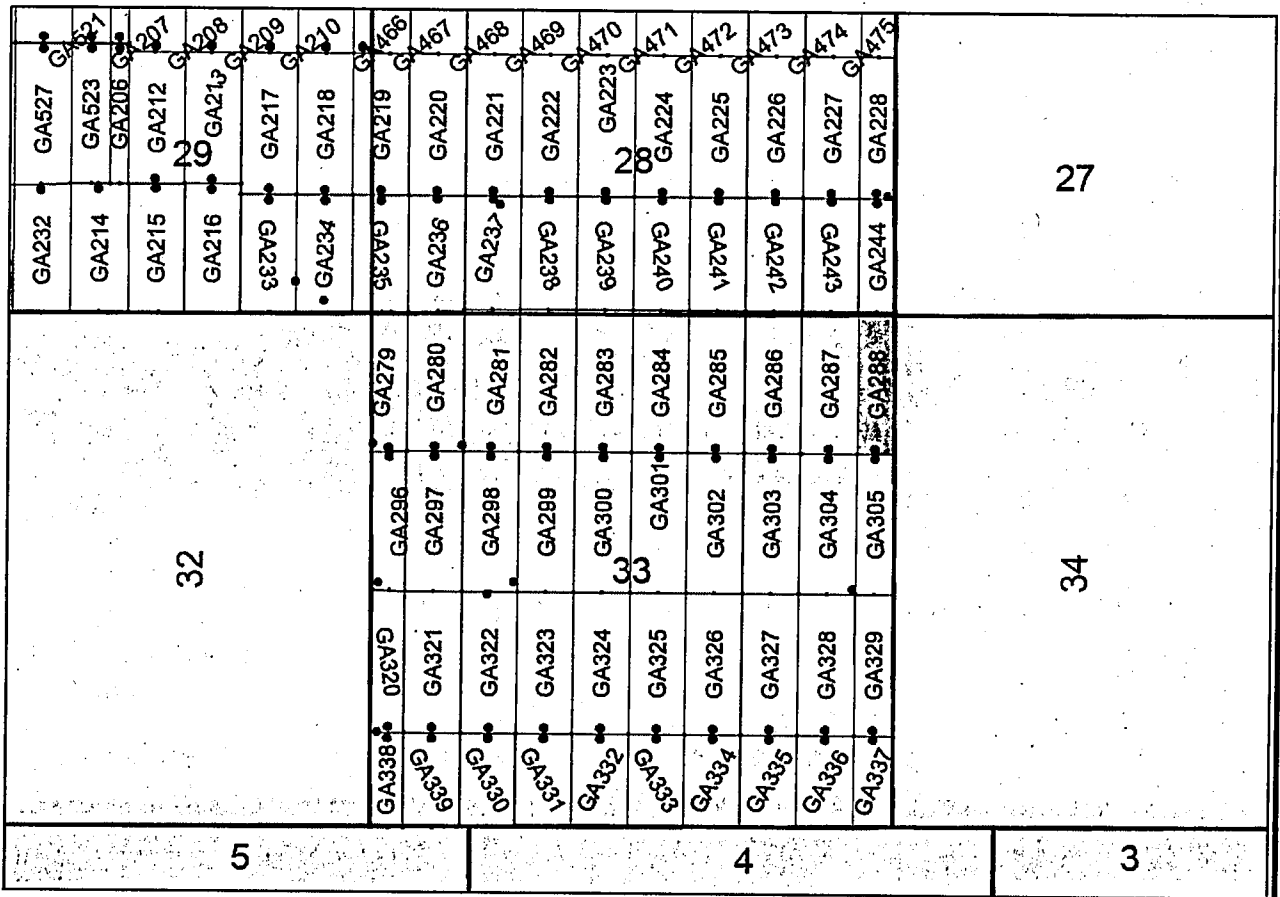


By: Erik Best, its Operating Officer

RECEIVED  
BLM AZ STATE OFFICE  
2015 JAN 15 P 3:24  
PUEBLO, ARIZONA

AMC 436258

Lode Mining Claim Map of the **GA288** Lode Claim,  
attached to and made a part of the Location Notice



Map Scale: 1" = 2000'



The Claim is located in: Section(s) 33, T7S, R19E, G&SRM, Graham County, Arizona.

TIE: The Location Monument of this claim is approximately 40904 feet East and 21869 feet South from the NW corner of Section 8, T7S, R18E, G&SRM, Pinal County, Arizona. The claim is 1500' long x 420' wide.

Monuments are 1-1/2" x 1-1/2" x 5' wood posts projecting at least four feet above the ground. Location monuments are generally set 50' inside the North or South endline along the center of each claim unless otherwise depicted.

RECEIVED  
BLM AZ STATE OFFICE  
2016 JAN 15 P 3:24  
PHOENIX, ARIZONA

AMC 4362581

When recorded return to:  
Kennecott Exploration Company  
224 North 2200 West  
Salt Lake City, UT 84116  
Attn: Land Department

ARIZONA NOTICE OF LOCATION  
(LODE CLAIM)

NOTICE IS HEREBY GIVEN THAT KENNECOTT EXPLORATION COMPANY, whose mailing address is 224 North 2200 West, Salt Lake City, Utah 84116 by its undersigned officer, makes this location of the GA289 Lode Mining Claim, in Graham County, Arizona.

The general course of the claim is from the North to South, and said claim is within the:

<u>Quarter</u>	<u>Section</u>	<u>Township</u>	<u>Range</u>
NE	31	7S	19E

G&SRM, Graham County, Arizona.


This claim is 1500 feet in length and 600 feet in width. This Notice of Location is posted on the centerline of the claim. The claim runs from the location monument on which this notice is posted 1450 feet in a northerly direction to the North end line and 50 feet in a southerly direction to the South end line. The claim boundaries are marked by six monuments, one at each corner and one at the center of each endline. The location monument on which this notice is posted is situated within Section 31, Township 7S, Range 19E, Graham County, Arizona, G&SRM, and is approximately 29667 feet East and 21922 feet South from the NW corner of Section 8, Township 7S, Range 18E, G&SRM, Pinal County, Arizona.

The undersigned claims the ground as depicted on the map that is attached to a copy of this Notice of Location filed in the office of the County Recorder, Graham County, Arizona.

The claim has been monumented in accordance with State and Federal law. Corner, end centers and location monuments are posts, 1-1/2" x 1-1/2" x 5' projecting at least 4' above the ground.

Located, dated and posted on the ground the 3rd day of November, 2015.

KENNECOTT EXPLORATION COMPANY



By: Erik Best, its Operating Officer

RECEIVED  
BLM AT STATE OFFICE  
2015 JAN 15 P 3:24  
PINAL COUNTY, ARIZONA

AMC 436259

Lode Mining Claim Map of the **GA289** Lode Claim,  
attached to and made a part of the Location Notice

36		GA278	GA263	25	GA204	GA196	24
GA375	GA306	GA290	GA536	GA528	GA486	GA186	
GA374	GA307	GA291	GA536	GA529	GA487	GA187	
GA375	GA308	GA292	GA537	GA530	GA488	GA188	
GA376	GA308	GA293	GA538	GA531	GA489	GA188	
GA377	GA310	GA294	GA539	GA532	GA490	GA188	
GA318	GA311	GA295	GA540	GA533	GA491	GA188	
GA319	GA312	GA295	GA547	GA534	GA492	GA188	
32		GA229	GA524	GA517	GA481		
		GA230	GA525	GA518	GA482		
		GA231	GA526	GA519	GA483		
		GA232	GA527	GA520	GA484		
		GA214	GA523	GA521	GA485		
		GA215	GA206	GA205	GA485		
		GA216	GA212	GA207	GA452		
		GA217	GA213	GA208	GA453		
		GA218	GA217	GA209	GA454		
		GA219	GA218	GA210	GA455		
GA296	GA279	GA219	GA211	GA457			
GA297	GA280	GA220	GA466	GA458			
GA298	GA281	GA221	GA468	GA459			
GA299	GA282	GA222	GA469	GA460			
GA300	GA283	GA223	GA470	GA461			
GA301	GA284	GA224	GA471	GA462			

Map Scale: 1" = 2000'



The Claim is located in: Section(s) 31, T7S, R19E, G&SRM, Graham County, Arizona.

TIE: The Location Monument of this claim is approximately 29667 feet East and 21922 feet South from the NW corner of Section 8, T7S, R18E, G&SRM, Pinal County, Arizona. The claim is 1500' long x 600' wide.

Monuments are 1-1/2" x 1-1/2" x 5' wood posts projecting at least four feet above the ground. Location monuments are generally set 50' inside the North or South endline along the center of each claim unless otherwise depicted.

PHOENIX, ARIZONA

2016 JAN 15 P 3:24

RECEIVED  
BLM AZ STATE OFFICE

AMC436259

When recorded return to:  
Kennecott Exploration Company  
224 North 2200 West  
Salt Lake City, UT 84116  
Attn: Land Department

ARIZONA NOTICE OF LOCATION  
(LODE CLAIM)

NOTICE IS HEREBY GIVEN THAT KENNECOTT EXPLORATION COMPANY, whose mailing address is 224 North 2200 West, Salt Lake City, Utah 84116 by its undersigned officer, makes this location of the GA290 Lode Mining Claim, in Graham County, Arizona.

The general course of the claim is from the North to South, and said claim is within the:

<u>Quarter</u>	<u>Section</u>	<u>Township</u>	<u>Range</u>
NW	31	7S	19E

G&SRM, Graham County, Arizona.

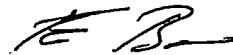
This claim is 1500 feet in length and 600 feet in width. This Notice of Location is posted on the centerline of the claim. The claim runs from the location monument on which this notice is posted 1450 feet in a northerly direction to the North end line and 50 feet in a southerly direction to the South end line. The claim boundaries are marked by six monuments, one at each corner and one at the center of each endline. The location monument on which this notice is posted is situated within Section 31, Township 7S, Range 19E, Graham County, Arizona, G&SRM, and is approximately 26822 feet East and 21942 feet South from the NW corner of Section 8, Township 7S, Range 18E, G&SRM, Pinal County, Arizona.

The undersigned claims the ground as depicted on the map that is attached to a copy of this Notice of Location filed in the office of the County Recorder, Graham County, Arizona.

The claim has been monumented in accordance with State and Federal law. Corner, end centers and location monuments are posts, 1-1/2" x 1-1/2" x 5' projecting at least 4' above the ground.

Located, dated and posted on the ground the 3rd day of November, 2015.

KENNECOTT EXPLORATION COMPANY



By: Erik Best, its Operating Officer


RECORDED  
BLM AZ STATE OFFICE  
2016 JAN 15 P 3:24  
PUEBLO, ARIZONA

AMC436260



Lode Mining Claim Map of the **GA290** Lode Claim,  
attached to and made a part of the Location Notice

36			GA278	GA263	25	GA204	GA196	24	
GA373	GA306	GA290	GA535	GA528	GA486	GA186			
GA374	GA307	GA291	GA536	GA529	GA487	GA187			
GA375	GA308	GA292	GA537	GA530	GA488	GA188			
GA376	GA309	GA293	GA538	GA531	GA489	GA476			
GA377	GA310	GA294	GA539	GA532	GA490	GA477			
GA378	GA311	GA289	GA540	GA533	GA491	GA478			
GA379	GA312	GA295	GA541	GA534	GA492	GA479			
32			GA229	GA524	GA481				
			GA230	GA525	GA482				
			GA231	GA526	GA483				
			GA232	GA527	GA484				
			GA214	GA523	GA521	GA485			
			GA215	GA206	GA205	GA486			
			GA216	GA212	GA207	GA487			
			GA217	GA213	GA208	GA488			
			GA218	GA217	GA209	GA489			
			GA219	GA218	GA210	GA490			
			GA220	GA219	GA211	GA491			
			GA221	GA220	GA492	GA480			
33			GA279	GA219	GA466	GA457			
			GA280	GA220	GA467	GA458			
			GA281	GA221	GA468	GA459			
			GA282	GA222	GA469	GA460			
			GA283	GA223	GA470	GA461			
			GA284	GA224	GA471	GA462			
			GA285	GA225					
			GA286	GA226					
			GA287	GA227					
			GA288	GA228					
GA289	GA229								

Map Scale: 1" = 2000' 

The Claim is located in: Section(s) 31, T7S, R19E, G&SRM, Graham County, Arizona.

TIE: The Location Monument of this claim is approximately 26822 feet East and 21942 feet South from the NW corner of Section 8, T7S, R18E, G&SRM, Pinal County, Arizona. The claim is 1500' long x 600' wide.

Monuments are 1-1/2" x 1-1/2" x 5' wood posts projecting at least four feet above the ground. Location monuments are generally set 50' inside the North or South endline along the center of each claim unless otherwise depicted.

PHOENIX, ARIZONA  
 RECEIVED  
 BLM AZ STATE OFFICE  
 2016 JAN 15 P 3:24

ANCHORAGE, ALASKA  
 0929362601

When recorded return to:  
Kennecott Exploration Company  
224 North 2200 West  
Salt Lake City, UT 84116  
Attn: Land Department

ARIZONA NOTICE OF LOCATION  
(LODE CLAIM)

NOTICE IS HEREBY GIVEN THAT KENNECOTT EXPLORATION COMPANY, whose mailing address is 224 North 2200 West, Salt Lake City, Utah 84116 by its undersigned officer, makes this location of the GA291 Lode Mining Claim, in Graham County, Arizona.

The general course of the claim is from the North to South, and said claim is within the:

<u>Quarter</u>	<u>Section</u>	<u>Township</u>	<u>Range</u>
NW	31	7S	19E

G&SRM, Graham County, Arizona.

This claim is 1500 feet in length and 600 feet in width. This Notice of Location is posted on the centerline of the claim. The claim runs from the location monument on which this notice is posted 1450 feet in a northerly direction to the North end line and 50 feet in a southerly direction to the South end line. The claim boundaries are marked by six monuments, one at each corner and one at the center of each endline. The location monument on which this notice is posted is situated within Section 31, Township 7S, Range 19E, Graham County, Arizona, G&SRM, and is approximately 27391 feet East and 21930 feet South from the NW corner of Section 8, Township 7S, Range 18E, G&SRM, Pinal County, Arizona. Witness Post for SE Corner is 40' W.

The undersigned claims the ground as depicted on the map that is attached to a copy of this Notice of Location filed in the office of the County Recorder, Graham County, Arizona.

The claim has been monumented in accordance with State and Federal law. Corner, end centers and location monuments are posts, 1-1/2" x 1-1/2" x 5' projecting at least 4' above the ground.

Located, dated and posted on the ground the 3rd day of November, 2015.

KENNECOTT EXPLORATION COMPANY



By: Erik Best, its Operating Officer

PHOENIX, ARIZONA


2015 JAN 15 P 3:24

RECEIVED  
BLM AZ STATE OFFICE

ANC4362611

Lode Mining Claim Map of the **GA291** Lode Claim,  
attached to and made a part of the Location Notice

36		GA278	GA263	25	GA204	GA196	24
GA373	GA306	GA290	GA535	GA528	GA486	GA186	
GA374	GA307	GA291	GA536	GA529	GA487	GA187	
GA375	GA308	GA292	GA537	GA530	GA488	GA188	
GA376	GA309	GA293	GA538	GA531	GA489	GA189	
GA377	GA310	GA294	GA539	GA532	GA490	GA190	
GA378	GA311	GA289	GA540	GA533	GA491	GA191	
GA379	GA312	GA295	GA541	GA534	GA492	GA192	
32		GA229	GA524	GA517	GA481		
		GA230	GA525	GA518	GA482		
		GA231	GA526	GA519	GA483		
		GA232	GA527	GA520	GA484		
		GA214	GA523	GA521	GA485		
		GA215	GA212	GA207	GA452		
		GA216	GA213	GA208	GA453		
		GA233	GA217	GA209	GA454		
		GA234	GA218	GA210	GA455		
		GA235	GA219	GA211	GA457		
GA279	GA279	GA279	GA466	GA457			
GA296	GA280	GA280	GA467	GA458			
GA297	GA281	GA281	GA468	GA459			
GA298	GA282	GA282	GA469	GA460			
GA299	GA283	GA283	GA470	GA461			
GA300	GA284	GA284	GA471	GA462			

Map Scale: 1" = 2000' 

The Claim is located in: Section(s) 31, T7S, R19E, G&SRM, Graham County, Arizona.

TIE: The Location Monument of this claim is approximately 27391 feet East and 21930 feet South from the NW corner of Section 8, T7S, R18E, G&SRM, Pinal County, Arizona. Witness Post for SE Corner is 40' W. The claim is 1500' long x 600' wide.

Monuments are 1-1/2" x 1-1/2" x 5' wood posts projecting at least four feet above the ground. Location monuments are generally set 50' inside the North or South endline along the center of each claim unless otherwise depicted.

RECEIVED  
BLM AZS DISTRICT  
2016 JUN 15 P 3:21  
PHOENIX, ARIZONA

AMC436261

When recorded return to:  
Kennecott Exploration Company  
224 North 2200 West  
Salt Lake City, UT 84116  
Attn: Land Department

ARIZONA NOTICE OF LOCATION  
(LODE CLAIM)

NOTICE IS HEREBY GIVEN THAT KENNECOTT EXPLORATION COMPANY, whose mailing address is 224 North 2200 West, Salt Lake City, Utah 84116 by its undersigned officer, makes this location of the GA292 Lode Mining Claim, in Graham County, Arizona.

The general course of the claim is from the North to South, and said claim is within the:

<u>Quarter</u>	<u>Section</u>	<u>Township</u>	<u>Range</u>
NE	31	7S	19E
NW	31	7S	19E

G&SRM, Graham County, Arizona.


This claim is 1500 feet in length and 600 feet in width. This Notice of Location is posted on the centerline of the claim. The claim runs from the location monument on which this notice is posted 1450 feet in a northerly direction to the North end line and 50 feet in a southerly direction to the South end line. The claim boundaries are marked by six monuments, one at each corner and one at the center of each endline. The location monument on which this notice is posted is situated within Section 31, Township 7S, Range 19E, Graham County, Arizona, G&SRM, and is approximately 27959 feet East and 21930 feet South from the NW corner of Section 8, Township 7S, Range 18E, G&SRM, Pinal County, Arizona. Witness Post for SW Corner is 40' W.

The undersigned claims the ground as depicted on the map that is attached to a copy of this Notice of Location filed in the office of the County Recorder, Graham County, Arizona.

The claim has been monumented in accordance with State and Federal law. Corner, end centers and location monuments are posts, 1-1/2" x 1-1/2" x 5' projecting at least 4' above the ground.

Located, dated and posted on the ground the 3rd day of November, 2015.

KENNECOTT EXPLORATION COMPANY



By: Erik Best, its Operating Officer

RECEIVED  
BLM AZ STATE OFFICE  
2015 JAN 15 P 3:25  
PRIORITY, ARIZONA

AMC4362621

Lode Mining Claim Map of the **GA292** Lode Claim,  
attached to and made a part of the Location Notice

36				GA278	GA263	25	GA204	GA196	24
GA313	GA306	GA290	GA278	GA536	GA528	GA486	GA186		
GA314	GA307	GA291	GA536	GA529	GA487	GA187			
GA315	GA308	GA292	GA537	GA530	GA488	GA188			
GA316	GA309	GA293	GA538	GA531	GA489	GA189			
GA317	GA310	GA294	GA539	GA532	GA490	GA190			
GA318	GA311	GA295	GA540	GA533	GA491	GA191			
GA319	GA312	GA295	GA541	GA534	GA492	GA192			
32				GA229	GA524	GA517	GA481		
				GA230	GA525	GA518	GA482		
				GA231	GA526	GA519	GA483		
				GA232	GA527	GA520	GA484		
				GA214	GA523	GA521	GA485		
				GA215	GA206	GA205	GA485		
				GA216	GA212	GA207	GA452		
				GA217	GA213	GA208	GA453		
				GA218	GA217	GA209	GA454		
				GA219	GA218	GA210	GA455		
GA279	GA219	GA211	GA457						
GA280	GA220	GA466	GA458						
GA281	GA221	GA467	GA459						
GA282	GA222	GA468	GA460						
GA283	GA223	GA469	GA461						
GA284	GA224	GA470	GA462						

Map Scale: 1" = 2000'



The Claim is located in: Section(s) 31, T7S, R19E, G&SRM, Graham County, Arizona.

TIE: The Location Monument of this claim is approximately 27959 feet East and 21930 feet South from the NW corner of Section 8, T7S, R18E, G&SRM, Pinal County, Arizona. Witness Post for SW Corner is 40' W. The claim is 1500' long x 600' wide.

Monuments are 1-1/2" x 1-1/2" x 5' wood posts projecting at least four feet above the ground. Location monuments are generally set 50' inside the North or South endline along the center of each claim unless otherwise depicted.

RECEIVED  
BUREAU OF LAND MANAGEMENT  
STATE OFFICE  
JAN 15 1932  
PHOENIX, ARIZONA

AMC 436262

When recorded return to:  
Kennecott Exploration Company  
224 North 2200 West  
Salt Lake City, UT 84116  
Attn: Land Department

ARIZONA NOTICE OF LOCATION  
(LODE CLAIM)

NOTICE IS HEREBY GIVEN THAT KENNECOTT EXPLORATION COMPANY, whose mailing address is 224 North 2200 West, Salt Lake City, Utah 84116 by its undersigned officer, makes this location of the GA293 Lode Mining Claim, in Graham County, Arizona.

The general course of the claim is from the North to South, and said claim is within the:

<u>Quarter</u>	<u>Section</u>	<u>Township</u>	<u>Range</u>
NE	31	7S	19E

G&SRM, Graham County, Arizona.

This claim is 1500 feet in length and 600 feet in width. This Notice of Location is posted on the centerline of the claim. The claim runs from the location monument on which this notice is posted 1450 feet in a northerly direction to the North end line and 50 feet in a southerly direction to the South end line. The claim boundaries are marked by six monuments, one at each corner and one at the center of each endline. The location monument on which this notice is posted is situated within Section 31, Township 7S, Range 19E, Graham County, Arizona, G&SRM, and is approximately 28524 feet East and 21931 feet South from the NW corner of Section 8, Township 7S, Range 18E, G&SRM, Pinal County, Arizona.

The undersigned claims the ground as depicted on the map that is attached to a copy of this Notice of Location filed in the office of the County Recorder, Graham County, Arizona.

The claim has been monumented in accordance with State and Federal law. Corner, end centers and location monuments are posts, 1-1/2" x 1-1/2" x 5' projecting at least 4' above the ground.

Located, dated and posted on the ground the 3rd day of November, 2015.

KENNECOTT EXPLORATION COMPANY



By: Erik Best, its Operating Officer

PHOENIX, ARIZONA

2016 JAN 15 P 3:25

RECEIVED  
BLM AZ STATE OFFICE

AMC436263

Lode Mining Claim Map of the **GA293** Lode Claim,  
 attached to and made a part of the Location Notice

36				GA278	GA263	25	GA204	GA196	24
GA306	GA290	GA528	GA486	GA186					
GA307	GA291	GA529	GA487	GA187					
GA308	GA292	GA530	GA488	GA188					
GA309	GA293	GA531	GA489	GA189					
GA310	GA294	GA532	GA490	GA190					
GA311	GA289	GA533	GA491	GA191					
GA312	GA285	GA534	GA492	GA192					
32									
GA229	GA524	GA481							
GA230	GA525	GA482							
GA231	GA526	GA483							
GA232	GA527	GA484							
GA214	GA523	GA521	GA485						
GA215	GA212	GA207	GA452						
GA216	GA213	GA208	GA453						
GA217	GA217	GA209	GA454						
GA218	GA218	GA210	GA455						
GA219	GA219	GA211	GA457						
GA236	GA220	GA467	GA458						
GA237	GA221	GA468	GA459						
GA238	GA222	GA469	GA460						
GA239	GA223	GA470	GA461						
GA240	GA224	GA471	GA462						

Map Scale: 1" = 2000'



The Claim is located in: Section(s) 31, T7S, R19E, G&SRM, Graham County, Arizona.

TIE: The Location Monument of this claim is approximately 28524 feet East and 21931 feet South from the NW corner of Section 8, T7S, R18E, G&SRM, Pinal County, Arizona. The claim is 1500' long x 600' wide.

Monuments are 1-1/2" x 1-1/2" x 5' wood posts projecting at least four feet above the ground. Location monuments are generally set 50' inside the North or South endline along the center of each claim unless otherwise depicted.

RECEIVED  
 MINERAL RIGHTS OFFICE  
 2015 JAN 15 P 3:25  
 PINAL COUNTY, ARIZONA

ANCH 36263

When recorded return to:  
Kennecott Exploration Company  
224 North 2200 West  
Salt Lake City, UT 84116  
Attn: Land Department

ARIZONA NOTICE OF LOCATION  
(LODE CLAIM)

NOTICE IS HEREBY GIVEN THAT KENNECOTT EXPLORATION COMPANY, whose mailing address is 224 North 2200 West, Salt Lake City, Utah 84116 by its undersigned officer, makes this location of the GA294 Lode Mining Claim, in Graham County, Arizona.

The general course of the claim is from the North to South, and said claim is within the:

<u>Quarter</u>	<u>Section</u>	<u>Township</u>	<u>Range</u>
NE	31	7S	19E

G&SRM, Graham County, Arizona.


This claim is 1500 feet in length and 600 feet in width. This Notice of Location is posted on the centerline of the claim. The claim runs from the location monument on which this notice is posted 1450 feet in a northerly direction to the North end line and 50 feet in a southerly direction to the South end line. The claim boundaries are marked by six monuments, one at each corner and one at the center of each endline. The location monument on which this notice is posted is situated within Section 31, Township 7S, Range 19E, Graham County, Arizona, G&SRM, and is approximately 29091 feet East and 21930 feet South from the NW corner of Section 8, Township 7S, Range 18E, G&SRM, Pinal County, Arizona.

The undersigned claims the ground as depicted on the map that is attached to a copy of this Notice of Location filed in the office of the County Recorder, Graham County, Arizona.

The claim has been monumented in accordance with State and Federal law. Corner, end centers and location monuments are posts, 1-1/2" x 1-1/2" x 5' projecting at least 4' above the ground.

Located, dated and posted on the ground the 3rd day of November, 2015.

KENNECOTT EXPLORATION COMPANY



By: Erik Best, its Operating Officer

PHOENIX, ARIZONA

2016 JAN 15 P 3:25


RECEIVED  
BLM AZ STATE OFFICE

AMC 436264



Lode Mining Claim Map of the **GA294** Lode Claim,  
attached to and made a part of the Location Notice

36		GA278	GA263	25	GA204	GA196	24
GA306	GA290	GA535	GA528	GA486	GA186		
GA307	GA291	GA536	GA529	GA487	GA187		
GA308	GA292	GA537	GA530	GA488	GA188		
GA309	GA293	GA538	GA531	GA489	GA476		
GA310	GA294	GA539	GA532	GA490	GA477		
GA311	GA289	GA540	GA533	GA491	GA478		
GA312	GA295	GA541	GA534	GA492	GA479		
32		GA229	GA524	GA517	GA481		
		GA230	GA525	GA518	GA482		
		GA231	GA526	GA519	GA483		
		GA232	GA527	GA520	GA484		
		GA214	GA523	GA521	GA485		
		GA215	GA206	GA205	GA486		
		GA216	GA212	GA207	GA452		
		GA217	GA213	GA208	GA453		
		GA218	GA217	GA209	GA454		
		GA219	GA218	GA210	GA455		
		GA220	GA219	GA211	GA457		
		GA221	GA220	GA466	GA458		
		GA222	GA221	GA467	GA459		
		GA223	GA222	GA468	GA460		
GA224	GA223	GA469	GA461				
GA225	GA224	GA470	GA462				
GA226	GA225	GA471	GA463				
GA227	GA226	GA472	GA464				
GA228	GA227	GA473	GA465				
GA229	GA228	GA474	GA466				
GA230	GA229	GA475	GA467				
GA231	GA230	GA476	GA468				
GA232	GA231	GA477	GA469				
GA233	GA232	GA478	GA470				
GA234	GA233	GA479	GA471				
GA235	GA234	GA480	GA472				
GA236	GA235	GA481	GA473				
GA237	GA236	GA482	GA474				
GA238	GA237	GA483	GA475				
GA239	GA238	GA484	GA476				
GA240	GA239	GA485	GA477				
GA241	GA240	GA486	GA478				
GA242	GA241	GA487	GA479				
GA243	GA242	GA488	GA480				
GA244	GA243	GA489	GA481				
GA245	GA244	GA490	GA482				
GA246	GA245	GA491	GA483				
GA247	GA246	GA492	GA484				
GA248	GA247	GA493	GA485				
GA249	GA248	GA494	GA486				
GA250	GA249	GA495	GA487				
GA251	GA250	GA496	GA488				
GA252	GA251	GA497	GA489				
GA253	GA252	GA498	GA490				
GA254	GA253	GA499	GA491				
GA255	GA254	GA500	GA492				
GA256	GA255	GA501	GA493				
GA257	GA256	GA502	GA494				
GA258	GA257	GA503	GA495				
GA259	GA258	GA504	GA496				
GA260	GA259	GA505	GA497				
GA261	GA260	GA506	GA498				
GA262	GA261	GA507	GA499				
GA263	GA262	GA508	GA500				
GA264	GA263	GA509	GA501				
GA265	GA264	GA510	GA502				
GA266	GA265	GA511	GA503				
GA267	GA266	GA512	GA504				
GA268	GA267	GA513	GA505				
GA269	GA268	GA514	GA506				
GA270	GA269	GA515	GA507				
GA271	GA270	GA516	GA508				
GA272	GA271	GA517	GA509				
GA273	GA272	GA518	GA510				
GA274	GA273	GA519	GA511				
GA275	GA274	GA520	GA512				
GA276	GA275	GA521	GA513				
GA277	GA276	GA522	GA514				
GA278	GA277	GA523	GA515				
GA279	GA278	GA524	GA516				
GA280	GA279	GA525	GA517				
GA281	GA280	GA526	GA518				
GA282	GA281	GA527	GA519				
GA283	GA282	GA528	GA520				
GA284	GA283	GA529	GA521				
GA285	GA284	GA530	GA522				
GA286	GA285	GA531	GA523				
GA287	GA286	GA532	GA524				
GA288	GA287	GA533	GA525				
GA289	GA288	GA534	GA526				
GA290	GA289	GA535	GA527				
GA291	GA290	GA536	GA528				
GA292	GA291	GA537	GA529				
GA293	GA292	GA538	GA530				
GA294	GA293	GA539	GA531				
GA295	GA294	GA540	GA532				
GA296	GA295	GA541	GA533				
GA297	GA296	GA542	GA534				
GA298	GA297	GA543	GA535				
GA299	GA298	GA544	GA536				
GA300	GA299	GA545	GA537				
GA301	GA300	GA546	GA538				
GA302	GA301	GA547	GA539				
GA303	GA302	GA548	GA540				
GA304	GA303	GA549	GA541				
GA305	GA304	GA550	GA542				
GA306	GA305	GA551	GA543				
GA307	GA306	GA552	GA544				
GA308	GA307	GA553	GA545				
GA309	GA308	GA554	GA546				
GA310	GA309	GA555	GA547				
GA311	GA310	GA556	GA548				
GA312	GA311	GA557	GA549				
GA313	GA312	GA558	GA550				
GA314	GA313	GA559	GA551				
GA315	GA314	GA560	GA552				
GA316	GA315	GA561	GA553				
GA317	GA316	GA562	GA554				
GA318	GA317	GA563	GA555				
GA319	GA318	GA564	GA556				
GA320	GA319	GA565	GA557				
GA321	GA320	GA566	GA558				
GA322	GA321	GA567	GA559				
GA323	GA322	GA568	GA560				
GA324	GA323	GA569	GA561				
GA325	GA324	GA570	GA562				
GA326	GA325	GA571	GA563				
GA327	GA326	GA572	GA564				
GA328	GA327	GA573	GA565				
GA329	GA328	GA574	GA566				
GA330	GA329	GA575	GA567				
GA331	GA330	GA576	GA568				
GA332	GA331	GA577	GA569				
GA333	GA332	GA578	GA570				
GA334	GA333	GA579	GA571				
GA335	GA334	GA580	GA572				
GA336	GA335	GA581	GA573				
GA337	GA336	GA582	GA574				
GA338	GA337	GA583	GA575				
GA339	GA338	GA584	GA576				
GA340	GA339	GA585	GA577				

Map Scale: 1" = 2000' 

The Claim is located in: Section(s) 31, T7S, R19E, G&SRM, Graham County, Arizona.

TIE: The Location Monument of this claim is approximately 29091 feet East and 21930 feet South from the NW corner of Section 8, T7S, R18E, G&SRM, Pinal County, Arizona. The claim is 1500' long x 600' wide.

Monuments are 1-1/2" x 1-1/2" x 5' wood posts projecting at least four feet above the ground. Location monuments are generally set 50' inside the North or South endline along the center of each claim unless otherwise depicted.

RECEIVED  
 BLM AZ STATE OFFICE  
 2016 JAN 15 P 3:25  
 GLENDALE, ARIZONA

AMC 436264

When recorded return to:  
Kennecott Exploration Company  
224 North 2200 West  
Salt Lake City, UT 84116  
Attn: Land Department

ARIZONA NOTICE OF LOCATION  
(LODE CLAIM)

NOTICE IS HEREBY GIVEN THAT KENNECOTT EXPLORATION COMPANY, whose mailing address is 224 North 2200 West, Salt Lake City, Utah 84116 by its undersigned officer, makes this location of the GA295 Lode Mining Claim, in Graham County, Arizona.

The general course of the claim is from the North to South, and said claim is within the:

<u>Quarter</u>	<u>Section</u>	<u>Township</u>	<u>Range</u>
NE	31	7S	19E

G&SRM, Graham County, Arizona.

This claim is 1500 feet in length and 600 feet in width. This Notice of Location is posted on the centerline of the claim. The claim runs from the location monument on which this notice is posted 1450 feet in a northerly direction to the North end line and 50 feet in a southerly direction to the South end line. The claim boundaries are marked by six monuments, one at each corner and one at the center of each endline. The location monument on which this notice is posted is situated within Section 31, Township 7S, Range 19E, Graham County, Arizona, G&SRM, and is approximately 30248 feet East and 21927 feet South from the NW corner of Section 8, Township 7S, Range 18E, G&SRM, Pinal County, Arizona. Witness Post for N Endline is 40' E.

The undersigned claims the ground as depicted on the map that is attached to a copy of this Notice of Location filed in the office of the County Recorder, Graham County, Arizona.

The claim has been monumented in accordance with State and Federal law. Corner, end centers and location monuments are posts, 1-1/2" x 1-1/2" x 5' projecting at least 4' above the ground.

Located, dated and posted on the ground the 2nd day of November, 2015.

KENNECOTT EXPLORATION COMPANY



By: Erik Best, its Operating Officer

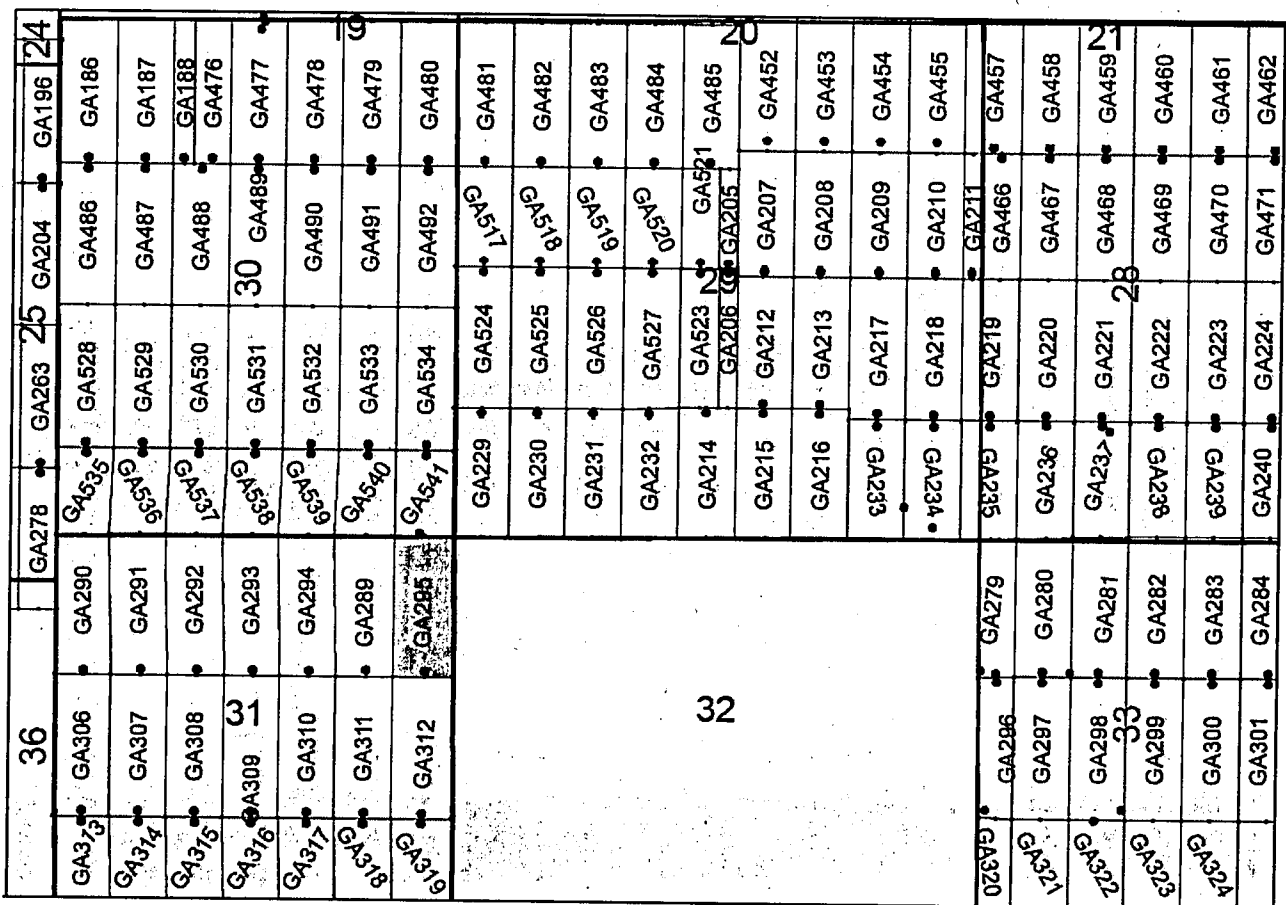
MINERALS, ARIZONA


2016 JAN 15 . P 3:25

RECEIVED  
BIMM STATE OFFICE

AMC4362651

Lode Mining Claim Map of the **GA295** Lode Claim,  
 attached to and made a part of the Location Notice



Map Scale: 1" = 2000' 

The Claim is located in: Section(s) 31, T7S, R19E, G&SRM, Graham County, Arizona.

TIE: The Location Monument of this claim is approximately 30248 feet East and 21927 feet South from the NW corner of Section 8, T7S, R18E, G&SRM, Pinal County, Arizona. Witness Post for N Endline is 40' E. The claim is 1500' long x 600' wide.

Monuments are 1-1/2" x 1-1/2" x 5' wood posts projecting at least four feet above the ground. Location monuments are generally set 50' inside the North or South endline along the center of each claim unless otherwise depicted.

PHOENIX ARIZONA  
 RECEIVED  
 BLM AZ STATE OFFICE  
 JUN 15 P 3:25

AMC1436265

When recorded return to:  
Kennecott Exploration Company  
224 North 2200 West  
Salt Lake City, UT 84116  
Attn: Land Department

ARIZONA NOTICE OF LOCATION  
(LODE CLAIM)

NOTICE IS HEREBY GIVEN THAT KENNECOTT EXPLORATION COMPANY, whose mailing address is 224 North 2200 West, Salt Lake City, Utah 84116 by its undersigned officer, makes this location of the GA296 Lode Mining Claim, in Graham County, Arizona.

The general course of the claim is from the North to South, and said claim is within the:

<u>Quarter</u>	<u>Section</u>	<u>Township</u>	<u>Range</u>
SW	33	7S	19E
NW	33	7S	19E

G&SRM, Graham County, Arizona.

This claim is 1500 feet in length and 380 feet in width. This Notice of Location is posted on the centerline of the claim. The claim runs from the location monument on which this notice is posted 50 feet in a northerly direction to the North end line and 1450 feet in a southerly direction to the South end line. The claim boundaries are marked by six monuments, one at each corner and one at the center of each endline. The location monument on which this notice is posted is situated within Section 33, Township 7S, Range 19E, Graham County, Arizona, G&SRM, and is approximately 36005 feet East and 21975 feet South from the NW corner of Section 8, Township 7S, Range 18E, G&SRM, Pinal County, Arizona. Witness Post for NW Corner is 75' N. Witness Post for SW Corner is 85' NE.

The undersigned claims the ground as depicted on the map that is attached to a copy of this Notice of Location filed in the office of the County Recorder, Graham County, Arizona.

The claim has been monumented in accordance with State and Federal law. Corner, end centers and location monuments are posts, 1-1/2" x 1-1/2" x 5' projecting at least 4' above the ground.

Located, dated and posted on the ground the 2nd day of November, 2015.

KENNECOTT EXPLORATION COMPANY



By: Erik Best, its Operating Officer

RECEIVED  
BLM AZ STATE OFFICE  
2015 JAN 15 P 3:26  
PHOENIX, ARIZONA

AMC436266

Lode Mining Claim Map of the **GA296** Lode Claim,  
attached to and made a part of the Location Notice

36		GA278	GA263	25	GA204	GA196	24
GA306	GA290	GA535	GA528	GA486	GA186		
GA307	GA291	GA536	GA529	GA487	GA187		
GA308	GA292	GA537	GA530	GA488	GA188		
GA309	GA293	GA538	GA531	GA489	GA476		
GA310	GA294	GA539	GA532	GA490	GA477		
GA311	GA289	GA540	GA533	GA491	GA478		
GA312	GA295	GA541	GA534	GA492	GA479		
		GA229	GA524	GA517	GA481		
		GA230	GA525	GA518	GA482		
		GA231	GA526	GA519	GA483		
		GA232	GA527	GA520	GA484		
		GA214	GA523	GA521	GA485		
		GA215	GA206	GA205	GA486		
		GA216	GA212	GA207	GA452		
		GA217	GA213	GA208	GA453		
		GA218	GA217	GA209	GA454		
		GA219	GA218	GA210	GA455		
		GA220	GA219	GA211	GA457		
		GA236	GA220	GA466	GA458		
		GA237	GA221	GA467	GA459		
		GA238	GA222	GA468	GA460		
		GA239	GA223	GA469	GA461		
		GA240	GA224	GA470	GA462		
		GA279	GA284	GA471	GA462		
		GA280	GA285	GA472	GA463		
		GA281	GA286	GA473	GA464		
		GA282	GA287	GA474	GA465		
		GA283	GA288	GA475	GA466		
		GA284	GA289	GA476	GA467		
		GA285	GA290	GA477	GA468		
		GA286	GA291	GA478	GA469		
		GA287	GA292	GA479	GA470		
		GA288	GA293	GA480	GA471		
		GA289	GA294	GA481	GA472		
		GA290	GA295	GA482	GA473		
		GA291	GA296	GA483	GA474		
		GA292	GA297	GA484	GA475		
		GA293	GA298	GA485	GA476		
		GA294	GA299	GA486	GA477		
		GA295	GA300	GA487	GA478		
		GA296	GA301	GA488	GA479		
		GA297	GA302	GA489	GA480		
		GA298	GA303	GA490	GA481		
		GA299	GA304	GA491	GA482		
		GA300	GA305	GA492	GA483		
		GA301	GA306	GA493	GA484		
		GA302	GA307	GA494	GA485		
		GA303	GA308	GA495	GA486		
		GA304	GA309	GA496	GA487		
		GA305	GA310	GA497	GA488		
		GA306	GA311	GA498	GA489		
		GA307	GA312	GA499	GA490		
		GA308	GA313	GA500	GA491		
		GA309	GA314	GA501	GA492		
		GA310	GA315	GA502	GA493		
		GA311	GA316	GA503	GA494		
		GA312	GA317	GA504	GA495		
		GA313	GA318	GA505	GA496		
		GA314	GA319	GA506	GA497		
		GA315	GA320	GA507	GA498		
		GA316	GA321	GA508	GA499		
		GA317	GA322	GA509	GA500		
		GA318	GA323	GA510	GA501		
		GA319	GA324	GA511	GA502		
		GA320	GA325	GA512	GA503		
		GA321	GA326	GA513	GA504		
		GA322	GA327	GA514	GA505		
		GA323	GA328	GA515	GA506		
		GA324	GA329	GA516	GA507		
		GA325	GA330	GA517	GA508		
		GA326	GA331	GA518	GA509		
		GA327	GA332	GA519	GA510		
		GA328	GA333	GA520	GA511		
		GA329	GA334	GA521	GA512		
		GA330	GA335	GA522	GA513		
		GA331	GA336	GA523	GA514		
		GA332	GA337	GA524	GA515		
		GA333	GA338	GA525	GA516		
		GA334	GA339	GA526	GA517		
		GA335	GA340	GA527	GA518		
		GA336	GA341	GA528	GA519		
		GA337	GA342	GA529	GA520		
		GA338	GA343	GA530	GA521		
		GA339	GA344	GA531	GA522		
		GA340	GA345	GA532	GA523		
		GA341	GA346	GA533	GA524		
		GA342	GA347	GA534	GA525		
		GA343	GA348	GA535	GA526		
		GA344	GA349	GA536	GA527		
		GA345	GA350	GA537	GA528		
		GA346	GA351	GA538	GA529		
		GA347	GA352	GA539	GA530		
		GA348	GA353	GA540	GA531		
		GA349	GA354	GA541	GA532		
		GA350	GA355	GA542	GA533		
		GA351	GA356	GA543	GA534		
		GA352	GA357	GA544	GA535		
		GA353	GA358	GA545	GA536		
		GA354	GA359	GA546	GA537		
		GA355	GA360	GA547	GA538		
		GA356	GA361	GA548	GA539		
		GA357	GA362	GA549	GA540		
		GA358	GA363	GA550	GA541		
		GA359	GA364	GA551	GA542		
		GA360	GA365	GA552	GA543		
		GA361	GA366	GA553	GA544		
		GA362	GA367	GA554	GA545		
		GA363	GA368	GA555	GA546		
		GA364	GA369	GA556	GA547		
		GA365	GA370	GA557	GA548		
		GA366	GA371	GA558	GA549		
		GA367	GA372	GA559	GA550		
		GA368	GA373	GA560	GA551		
		GA369	GA374	GA561	GA552		
		GA370	GA375	GA562	GA553		
		GA371	GA376	GA563	GA554		
		GA372	GA377	GA564	GA555		
		GA373	GA378	GA565	GA556		
		GA374	GA379	GA566	GA557		
		GA375	GA380	GA567	GA558		
		GA376	GA381	GA568	GA559		
		GA377	GA382	GA569	GA560		
		GA378	GA383	GA570	GA561		
		GA379	GA384	GA571	GA562		
		GA380	GA385	GA572	GA563		
		GA381	GA386	GA573	GA564		
		GA382	GA387	GA574	GA565		
		GA383	GA388	GA575	GA566		
		GA384	GA389	GA576	GA567		
		GA385	GA390	GA577	GA568		
		GA386	GA391	GA578	GA569		
		GA387	GA392	GA579	GA570		
		GA388	GA393	GA580	GA571		
		GA389	GA394	GA581	GA572		
		GA390	GA395	GA582	GA573		
		GA391	GA396	GA583	GA574		
		GA392	GA397	GA584	GA575		
		GA393	GA398	GA585	GA576		
		GA394	GA399	GA586	GA577		
		GA395	GA400	GA587	GA578		
		GA396	GA401	GA588	GA579		
		GA397	GA402	GA589	GA580		
		GA398	GA403	GA590	GA581		
		GA399	GA404	GA591	GA582		
		GA400	GA405	GA592	GA583		
		GA401	GA406	GA593	GA584		
		GA402	GA407	GA594	GA585		
		GA403	GA408	GA595	GA586		
		GA404	GA409	GA596	GA587		
		GA405	GA410	GA597	GA588		
		GA406	GA411	GA598	GA589		
		GA407	GA412	GA599	GA590		
		GA408	GA413	GA600	GA591		
		GA409	GA414	GA601	GA592		
		GA410	GA415	GA602	GA593		
		GA411	GA416	GA603	GA594		
		GA412	GA417	GA604	GA595		
		GA413	GA418	GA605	GA596		
		GA414	GA419	GA606	GA597		
		GA415	GA420	GA607	GA598		
		GA416	GA421	GA608	GA599		
		GA417	GA422	GA609	GA600		
		GA418	GA423	GA610	GA601		
		GA419	GA424	GA611	GA602		
		GA420	GA425	GA612	GA603		
		GA421	GA426	GA613	GA604		
		GA422	GA427	GA614	GA605		
		GA423	GA428	GA615	GA606		
		GA424	GA429	GA616	GA607		
		GA425	GA430	GA617	GA608		
		GA426	GA431	GA618	GA609		
		GA427	GA432	GA619	GA610		
		GA428	GA433	GA620	GA611		
		GA429	GA434	GA621	GA612		
		GA430	GA435	GA622	GA613		
		GA431	GA436	GA623	GA614		
		GA432	GA437	GA624	GA615		
		GA433	GA438	GA625	GA616		
		GA434	GA439	GA626	GA617		
		GA435	GA440	GA627	GA618		
		GA436	GA441	GA628	GA619		

When recorded return to:  
Kennecott Exploration Company  
224 North 2200 West  
Salt Lake City, UT 84116  
Attn: Land Department

ARIZONA NOTICE OF LOCATION  
(LODE CLAIM)

NOTICE IS HEREBY GIVEN THAT KENNECOTT EXPLORATION COMPANY, whose mailing address is 224 North 2200 West, Salt Lake City, Utah 84116 by its undersigned officer, makes this location of the GA297 Lode Mining Claim, in Graham County, Arizona.

The general course of the claim is from the North to South, and said claim is within the:

<u>Quarter</u>	<u>Section</u>	<u>Township</u>	<u>Range</u>
SW	33	7S	19E
NW	33	7S	19E

G&SRM, Graham County, Arizona.

This claim is 1500 feet in length and 600 feet in width. This Notice of Location is posted on the centerline of the claim. The claim runs from the location monument on which this notice is posted 50 feet in a northerly direction to the North end line and 1450 feet in a southerly direction to the South end line. The claim boundaries are marked by six monuments, one at each corner and one at the center of each endline. The location monument on which this notice is posted is situated within Section 33, Township 7S, Range 19E, Graham County, Arizona, G&SRM, and is approximately 36464 feet East and 21974 feet South from the NW corner of Section 8, Township 7S, Range 18E, G&SRM, Pinal County, Arizona. Witness Post for NE Corner is 50' N.

The undersigned claims the ground as depicted on the map that is attached to a copy of this Notice of Location filed in the office of the County Recorder, Graham County, Arizona.

The claim has been monumented in accordance with State and Federal law. Corner, end centers and location monuments are posts, 1-1/2" x 1-1/2" x 5' projecting at least 4' above the ground.

Located, dated and posted on the ground the 3rd day of November, 2015.

KENNECOTT EXPLORATION COMPANY



By: Erik Best, its Operating Officer

PROEMY, ARIZONA

2015 JAN 15 P 3:26

RECEIVED  
BLM/AZ STATE OFFICE

AMC4362671

Lode Mining Claim Map of the GA297 Lode Claim,  
attached to and made a part of the Location Notice

36		GA278	GA263	25	GA204	GA196	24
GA313	GA306	GA290	GA535	GA528	GA486	GA186	
GA314	GA307	GA291	GA536	GA529	GA487	GA187	
GA315	GA308	GA292	GA537	GA530	GA488	GA188	
GA316	GA309	GA293	GA538	GA531	GA489	GA477	
GA317	GA310	GA294	GA539	GA532	GA490	GA478	
GA318	GA311	GA289	GA540	GA533	GA491	GA479	
GA319	GA312	GA295	GA541	GA534	GA492	GA480	
32		GA229	GA524	GA517	GA481		
		GA230	GA525	GA518	GA482		
		GA231	GA526	GA519	GA483		
		GA232	GA527	GA520	GA484		
		GA214	GA523	GA521	GA485		
		GA215	GA212	GA207	GA452		
		GA216	GA213	GA208	GA453		
		GA217	GA217	GA209	GA454		
		GA218	GA218	GA210	GA455		
		GA219	GA219	GA211	GA457		
GA279	GA279	GA219	GA466	GA457			
GA280	GA280	GA220	GA467	GA458			
GA281	GA281	GA221	GA468	GA459			
GA282	GA282	GA222	GA469	GA460			
GA283	GA283	GA223	GA470	GA461			
GA284	GA284	GA224	GA471	GA462			

Map Scale: 1" = 2000'



The Claim is located in: Section(s) 33, T7S, R19E, G&SRM, Graham County, Arizona.

TIE: The Location Monument of this claim is approximately 36464 feet East and 21974 feet South from the NW corner of Section 8, T7S, R18E, G&SRM, Pinal County, Arizona. Witness Post for NE Corner is 50' N. The claim is 1500' long x 600' wide.

Monuments are 1-1/2" x 1-1/2" x 5' wood posts projecting at least four feet above the ground. Location monuments are generally set 50' inside the North or South endline along the center of each claim unless otherwise depicted.

PHOENIX, ARIZONA

2015 JAN 15 P 3:25

RECEIVED  
BLM AZ STATE OFFICE

ANCL 362671

When recorded return to:  
Kennecott Exploration Company  
224 North 2200 West  
Salt Lake City, UT 84116  
Attn: Land Department

ARIZONA NOTICE OF LOCATION  
(LODE CLAIM)

NOTICE IS HEREBY GIVEN THAT KENNECOTT EXPLORATION COMPANY, whose mailing address is 224 North 2200 West, Salt Lake City, Utah 84116 by its undersigned officer, makes this location of the GA298 Lode Mining Claim, in Graham County, Arizona.

The general course of the claim is from the North to South, and said claim is within the:

<u>Quarter</u>	<u>Section</u>	<u>Township</u>	<u>Range</u>
SW	33	7S	19E
NW	33	7S	19E

G&SRM, Graham County, Arizona.


This claim is 1500 feet in length and 600 feet in width. This Notice of Location is posted on the centerline of the claim. The claim runs from the location monument on which this notice is posted 50 feet in a northerly direction to the North end line and 1450 feet in a southerly direction to the South end line. The claim boundaries are marked by six monuments, one at each corner and one at the center of each endline. The location monument on which this notice is posted is situated within Section 33, Township 7S, Range 19E, Graham County, Arizona, G&SRM, and is approximately 37032 feet East and 21974 feet South from the NW corner of Section 8, Township 7S, Range 18E, G&SRM, Pinal County, Arizona. Witness Post for NW Corner is 50' N. Witness Post for SE Corner is 115' NW. Witness Post for S Endline is 35' SW.

The undersigned claims the ground as depicted on the map that is attached to a copy of this Notice of Location filed in the office of the County Recorder, Graham County, Arizona.

The claim has been monumented in accordance with State and Federal law. Corner, end centers and location monuments are posts, 1-1/2" x 1-1/2" x 5' projecting at least 4' above the ground.

Located, dated and posted on the ground the 2nd day of November, 2015.

KENNECOTT EXPLORATION COMPANY



By: Erik Best, its Operating Officer

PHOENIX, ARIZONA

2016 JAN 15 P 3:26

RECEIVED  
BLM/AZ STATE OFFICE

AMC 436268



Lode Mining Claim Map of the **GA298** Lode Claim,  
attached to and made a part of the Location Notice

36		GA278	GA263	25	GA204	GA196	24
GA306	GA290	GA535	GA528	GA486	GA186		
GA307	GA291	GA536	GA529	GA487	GA187		
GA308	GA292	GA537	GA530	GA488	GA188		
GA309	GA293	GA538	GA531	GA489	GA476		
GA310	GA294	GA539	GA532	GA490	GA477		
GA311	GA289	GA540	GA533	GA491	GA478		
GA312	GA285	GA541	GA534	GA492	GA479		
32		GA229	GA524	GA517	GA481		
		GA230	GA525	GA518	GA482		
		GA231	GA526	GA519	GA483		
		GA232	GA527	GA520	GA484		
		GA214	GA523	GA521	GA485		
		GA215	GA206	GA205	GA486		
		GA216	GA212	GA207	GA452		
		GA217	GA213	GA208	GA453		
		GA233	GA217	GA209	GA454		
		GA234	GA218	GA210	GA455		
GA320	GA279	GA219	GA211	GA457			
GA321	GA280	GA220	GA466	GA458			
GA322	GA281	GA221	GA467	GA459			
GA323	GA282	GA222	GA468	GA460			
GA324	GA283	GA223	GA469	GA461			
	GA284	GA224	GA470	GA462			

Map Scale: 1" = 2000'



The Claim is located in: Section(s) 33, T7S, R19E, G&SRM, Graham County, Arizona.

TIE: The Location Monument of this claim is approximately 37032 feet East and 21974 feet South from the NW corner of Section 8, T7S, R18E, G&SRM, Pinal County, Arizona. Witness Post for NW Corner is 50' N. Witness Post for SE Corner is 115' NW. Witness Post for S Endline is 35' SW. The claim is 1500' long x 600' wide.

Monuments are 1-1/2" x 1-1/2" x 5' wood posts projecting at least four feet above the ground. Location monuments are generally set 50' inside the North or South endline along the center of each claim unless otherwise depicted.

RECEIVED  
 BLM AZ STATE OFFICE  
 PHOENIX, ARIZONA  
 7:56 JAN 15 P 3:26

AMC436268

When recorded return to:  
Kennecott Exploration Company  
224 North 2200 West  
Salt Lake City, UT 84116  
Attn: Land Department

ARIZONA NOTICE OF LOCATION  
(LODE CLAIM)

NOTICE IS HEREBY GIVEN THAT KENNECOTT EXPLORATION COMPANY, whose mailing address is 224 North 2200 West, Salt Lake City, Utah 84116 by its undersigned officer, makes this location of the GA299 Lode Mining Claim, in Graham County, Arizona.

The general course of the claim is from the North to South, and said claim is within the:

<u>Quarter</u>	<u>Section</u>	<u>Township</u>	<u>Range</u>
SW	33	7S	19E
NW	33	7S	19E

G&SRM, Graham County, Arizona.


This claim is 1500 feet in length and 600 feet in width. This Notice of Location is posted on the centerline of the claim. The claim runs from the location monument on which this notice is posted 50 feet in a northerly direction to the North end line and 1450 feet in a southerly direction to the South end line. The claim boundaries are marked by six monuments, one at each corner and one at the center of each endline. The location monument on which this notice is posted is situated within Section 33, Township 7S, Range 19E, Graham County, Arizona, G&SRM, and is approximately 37599 feet East and 21974 feet South from the NW corner of Section 8, Township 7S, Range 18E, G&SRM, Pinal County, Arizona. Witness Post for SW Corner is 115' NW.

The undersigned claims the ground as depicted on the map that is attached to a copy of this Notice of Location filed in the office of the County Recorder, Graham County, Arizona.

The claim has been monumented in accordance with State and Federal law. Corner, end centers and location monuments are posts, 1-1/2" x 1-1/2" x 5' projecting at least 4' above the ground.

Located, dated and posted on the ground the 2nd day of November, 2015.

KENNECOTT EXPLORATION COMPANY



By: Erik Best, its Operating Officer

RECEIVED  
BLM/AZ/STRETTVILLE  
2016 JAN 15 P 3:26  
PINAL COUNTY, ARIZONA

AMC 436269

Lode Mining Claim Map of the GA299 Lode Claim,  
attached to and made a part of the Location Notice

36		GA278	GA263	GA204	GA196	24
GA306	GA290	GA536	GA528	GA486	GA186	
GA307	GA291	GA537	GA529	GA487	GA187	
GA308	GA292	GA538	GA530	GA488	GA188	
GA309	GA293	GA539	GA531	GA489	GA476	
GA310	GA294	GA540	GA532	GA490	GA477	
GA311	GA289	GA541	GA533	GA491	GA478	
GA312	GA295		GA534	GA492	GA479	
32						
GA229	GA524	GA517		GA481		
GA230	GA525	GA518		GA482		
GA231	GA526	GA519		GA483		
GA232	GA527	GA520		GA484		
GA214	GA523	GA521	GA485			
GA215	GA206	GA205				
GA216	GA212	GA207		GA452		
GA217	GA213	GA208		GA453		
GA218	GA217	GA209		GA454		
GA219	GA218	GA210		GA455		
GA279	GA219	GA211		GA457		
GA280	GA220	GA466		GA458		
GA281	GA221	GA467		GA459		
GA282	GA222	GA468		GA460		
GA300	GA223	GA469		GA461		
GA301	GA224	GA470		GA462		

Map Scale: 1" = 2000'

The Claim is located in: Section(s) 33, T7S, R19E, G&SRM, Graham County, Arizona.

TIE: The Location Monument of this claim is approximately 37599 feet East and 21974 feet South from the NW corner of Section 8, T7S, R18E, G&SRM, Pinal County, Arizona. Witness Post for SW Corner is 115' NW. The claim is 1500' long x 600' wide.

Monuments are 1-1/2" x 1-1/2" x 5' wood posts projecting at least four feet above the ground. Location monuments are generally set 50' inside the North or South endline along the center of each claim unless otherwise depicted.

RECEIVED  
 BLM ARIZONA STATE OFFICE  
 2016 MAY 15 P 3:26  
 PINAL COUNTY ARIZONA

AMC 436269

When recorded return to:  
Kennecott Exploration Company  
224 North 2200 West  
Salt Lake City, UT 84116  
Attn: Land Department

ARIZONA NOTICE OF LOCATION  
(LODE CLAIM)

NOTICE IS HEREBY GIVEN THAT KENNECOTT EXPLORATION COMPANY, whose mailing address is 224 North 2200 West, Salt Lake City, Utah 84116 by its undersigned officer, makes this location of the GA300 Lode Mining Claim, in Graham County, Arizona.

The general course of the claim is from the North to South, and said claim is within the:

<u>Quarter</u>	<u>Section</u>	<u>Township</u>	<u>Range</u>
SW	33	7S	19E
NW	33	7S	19E

G&SRM, Graham County, Arizona.


This claim is 1500 feet in length and 600 feet in width. This Notice of Location is posted on the centerline of the claim. The claim runs from the location monument on which this notice is posted 50 feet in a northerly direction to the North end line and 1450 feet in a southerly direction to the South end line. The claim boundaries are marked by six monuments, one at each corner and one at the center of each endline. The location monument on which this notice is posted is situated within Section 33, Township 7S, Range 19E, Graham County, Arizona, G&SRM, and is approximately 38167 feet East and 21974 feet South from the NW corner of Section 8, Township 7S, Range 18E, G&SRM, Pinal County, Arizona.

The undersigned claims the ground as depicted on the map that is attached to a copy of this Notice of Location filed in the office of the County Recorder, Graham County, Arizona.

The claim has been monumented in accordance with State and Federal law. Corner, end centers and location monuments are posts, 1-1/2" x 1-1/2" x 5' projecting at least 4' above the ground.

Located, dated and posted on the ground the 2nd day of November, 2015.

KENNECOTT EXPLORATION COMPANY



By: Erik Best, its Operating Officer

RECEIVED  
BLM ARIZONA DISTRICT OFFICE  
2015 JAN 15 P 2 26  
PHOENIX, ARIZONA

AMC 436210

Lode Mining Claim Map of the GA300 Lode Claim,  
attached to and made a part of the Location Notice

36			GA278	GA263	25	GA204	GA196	24
GA329	GA306	GA290	GA535	GA528	GA486	GA186		
GA314	GA307	GA291	GA536	GA529	GA487	GA187		
GA315	GA308	GA292	GA537	GA530	GA488	GA188		
GA316	GA309	GA293	GA538	GA531	30 GA489	GA477		
GA317	GA310	GA294	GA539	GA532	GA490	GA478		
GA318	GA311	GA289	GA540	GA533	GA491	GA479		
GA319	GA312	GA295	GA541	GA534	GA492	GA480		
32			GA229	GA524	GA517	GA481		
			GA230	GA525	GA518	GA482		
			GA231	GA526	GA519	GA483		
			GA232	GA527	GA520	GA484		
			GA214	GA523	GA521	GA485		
			GA215	GA206	GA205	GA486		
			GA216	GA212	GA207	GA452		
			GA217	GA213	GA208	GA453		
			GA218	GA217	GA209	GA454		
			GA219	GA218	GA210	GA455		
GA279	GA219	GA211	GA457					
GA286	GA280	GA466	GA458					
GA287	GA281	GA467	GA459					
GA288	GA282	GA468	GA460					
GA289	GA283	GA469	GA461					
GA300	GA284	GA470	GA462					
GA320	GA284	GA240	GA224					

Map Scale: 1" = 2000'



The Claim is located in: Section(s) 33, T7S, R19E, G&SRM, Graham County, Arizona.

TIE: The Location Monument of this claim is approximately 38167 feet East and 21974 feet South from the NW corner of Section 8, T7S, R18E, G&SRM, Pinal County, Arizona. The claim is 1500' long x 600' wide.

Monuments are 1-1/2" x 1-1/2" x 5' wood posts projecting at least four feet above the ground. Location monuments are generally set 50' inside the North or South endline along the center of each claim unless otherwise depicted.

PHOENIX, ARIZONA

JUN 15 1997

RECEIVED  
BLM AVILA OFFICE

AMC 4362701

When recorded return to:  
Kennecott Exploration Company  
224 North 2200 West  
Salt Lake City, UT 84116  
Attn: Land Department

ARIZONA NOTICE OF LOCATION  
(LODE CLAIM)

NOTICE IS HEREBY GIVEN THAT KENNECOTT EXPLORATION COMPANY, whose mailing address is 224 North 2200 West, Salt Lake City, Utah 84116 by its undersigned officer, makes this location of the GA301 Lode Mining Claim, in Graham County, Arizona.

The general course of the claim is from the North to South, and said claim is within the:

<u>Quarter</u>	<u>Section</u>	<u>Township</u>	<u>Range</u>
NE	33	7S	19E
SE	33	7S	19E

G&SRM, Graham County, Arizona.

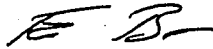
This claim is 1500 feet in length and 600 feet in width. This Notice of Location is posted on the centerline of the claim. The claim runs from the location monument on which this notice is posted 50 feet in a northerly direction to the North end line and 1450 feet in a southerly direction to the South end line. The claim boundaries are marked by six monuments, one at each corner and one at the center of each endline. The location monument on which this notice is posted is situated within Section 33, Township 7S, Range 19E, Graham County, Arizona, G&SRM, and is approximately 38734 feet East and 21974 feet South from the NW corner of Section 8, Township 7S, Range 18E, G&SRM, Pinal County, Arizona.

The undersigned claims the ground as depicted on the map that is attached to a copy of this Notice of Location filed in the office of the County Recorder, Graham County, Arizona.

The claim has been monumented in accordance with State and Federal law. Corner, end centers and location monuments are posts, 1-1/2" x 1-1/2" x 5' projecting at least 4' above the ground.

Located, dated and posted on the ground the 2nd day of November, 2015.

KENNECOTT EXPLORATION COMPANY



By: Erik Best, its Operating Officer

RECORDED

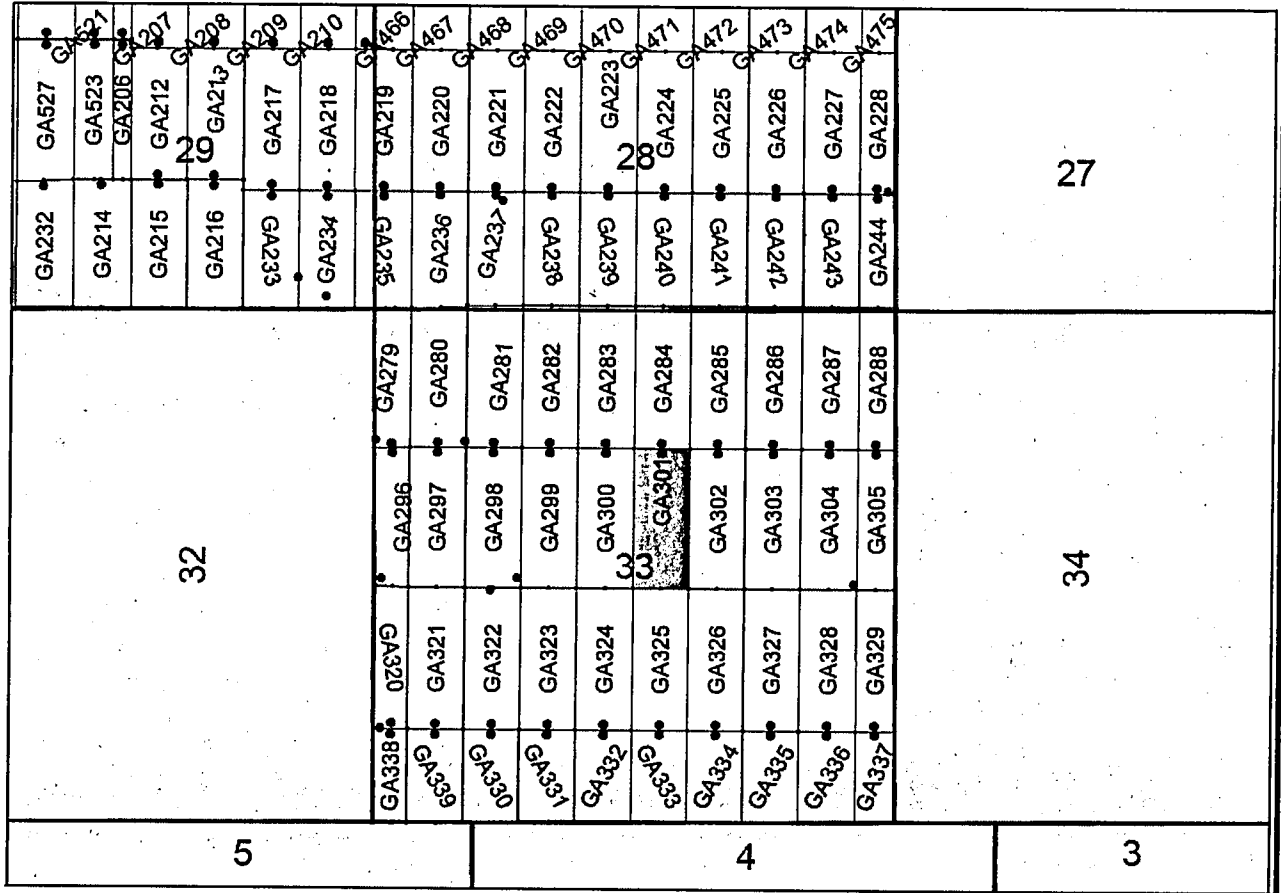
2015 JUN 15 P 3:27


BLM AZ STATE OFFICE

RECORDED

AMC4362711

Lode Mining Claim Map of the **GA301** Lode Claim,  
attached to and made a part of the Location Notice



Map Scale: 1" = 2000' 

The Claim is located in: Section(s) 33, T7S, R19E, G&SRM, Graham County, Arizona.

TIE: The Location Monument of this claim is approximately 38734 feet East and 21974 feet South from the NW corner of Section 8, T7S, R18E, G&SRM, Pinal County, Arizona. The claim is 1500' long x 600' wide.

Monuments are 1-1/2" x 1-1/2" x 5' wood posts projecting at least four feet above the ground. Location monuments are generally set 50' inside the North or South endline along the center of each claim unless otherwise depicted.

RECEIVED  
 BLM AND STATE OFFICE  
 29 JAN 15 P 3:27  
 PINAL COUNTY, ARIZONA

AMC4362711

When recorded return to:  
Kennecott Exploration Company  
224 North 2200 West  
Salt Lake City, UT 84116  
Attn: Land Department

ARIZONA NOTICE OF LOCATION  
(LODE CLAIM)

NOTICE IS HEREBY GIVEN THAT KENNECOTT EXPLORATION COMPANY, whose mailing address is 224 North 2200 West, Salt Lake City, Utah 84116 by its undersigned officer, makes this location of the GA302 Lode Mining Claim, in Graham County, Arizona.

The general course of the claim is from the North to South, and said claim is within the:

<u>Quarter</u>	<u>Section</u>	<u>Township</u>	<u>Range</u>
NE	33	7S	19E
SE	33	7S	19E

G&SRM, Graham County, Arizona.


This claim is 1500 feet in length and 600 feet in width. This Notice of Location is posted on the centerline of the claim. The claim runs from the location monument on which this notice is posted 50 feet in a northerly direction to the North end line and 1450 feet in a southerly direction to the South end line. The claim boundaries are marked by six monuments, one at each corner and one at the center of each endline. The location monument on which this notice is posted is situated within Section 33, Township 7S, Range 19E, Graham County, Arizona, G&SRM, and is approximately 39302 feet East and 21974 feet South from the NW corner of Section 8, Township 7S, Range 18E, G&SRM, Pinal County, Arizona.

The undersigned claims the ground as depicted on the map that is attached to a copy of this Notice of Location filed in the office of the County Recorder, Graham County, Arizona.

The claim has been monumented in accordance with State and Federal law. Corner, end centers and location monuments are posts, 1-1/2" x 1-1/2" x 5' projecting at least 4' above the ground.

Located, dated and posted on the ground the 2nd day of November, 2015.

KENNECOTT EXPLORATION COMPANY



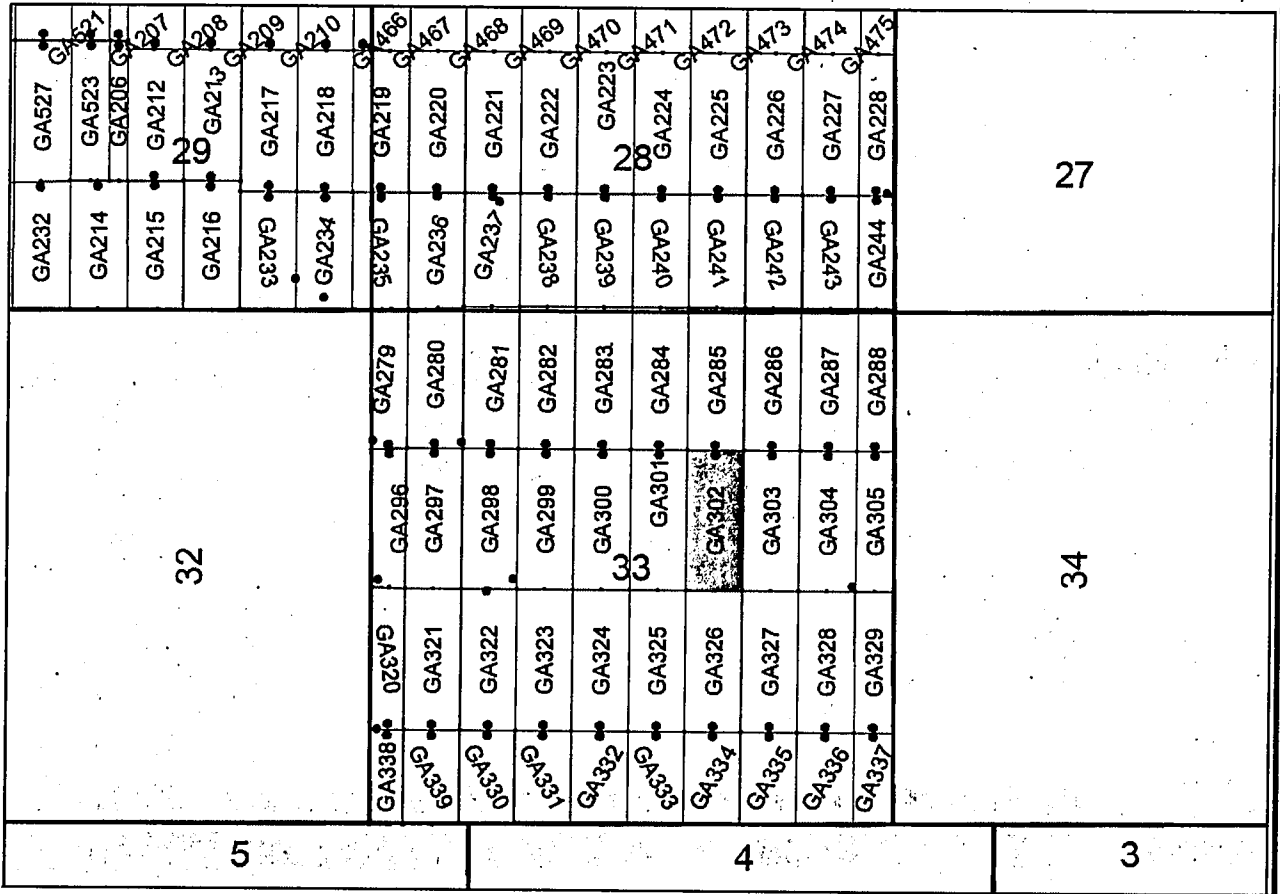
By: Erik Best, its Operating Officer


RECEIVED  
BLM AZ STATE OFFICE  
2016 JAN 15 P 3:27  
PHOENIX, ARIZONA

AMC4362721



Lode Mining Claim Map of the **GA302** Lode Claim,  
attached to and made a part of the Location Notice



Map Scale: 1" = 2000' 

The Claim is located in: Section(s) 33, T7S, R19E, G&SRM, Graham County, Arizona.

TIE: The Location Monument of this claim is approximately 39302 feet East and 21974 feet South from the NW corner of Section 8, T7S, R18E, G&SRM, Pinal County, Arizona. The claim is 1500' long x 600' wide.

Monuments are 1-1/2" x 1-1/2" x 5' wood posts projecting at least four feet above the ground. Location monuments are generally set 50' inside the North or South endline along the center of each claim unless otherwise depicted.

RECEIVED  
BLM AZ STATE OFFICE  
2016 JAN 15 P 3:21  
PHOENIX, ARIZONA

AMC 4362721

When recorded return to:  
Kennecott Exploration Company  
224 North 2200 West  
Salt Lake City, UT 84116  
Attn: Land Department

ARIZONA NOTICE OF LOCATION  
(LODE CLAIM)

NOTICE IS HEREBY GIVEN THAT KENNECOTT EXPLORATION COMPANY, whose mailing address is 224 North 2200 West, Salt Lake City, Utah 84116 by its undersigned officer, makes this location of the GA303 Lode Mining Claim, in Graham County, Arizona.

The general course of the claim is from the North to South, and said claim is within the:

<u>Quarter</u>	<u>Section</u>	<u>Township</u>	<u>Range</u>
NE	33	7S	19E
SE	33	7S	19E

G&SRM, Graham County, Arizona.


This claim is 1500 feet in length and 600 feet in width. This Notice of Location is posted on the centerline of the claim. The claim runs from the location monument on which this notice is posted 50 feet in a northerly direction to the North end line and 1450 feet in a southerly direction to the South end line. The claim boundaries are marked by six monuments, one at each corner and one at the center of each endline. The location monument on which this notice is posted is situated within Section 33, Township 7S, Range 19E, Graham County, Arizona, G&SRM, and is approximately 39870 feet East and 21974 feet South from the NW corner of Section 8, Township 7S, Range 18E, G&SRM, Pinal County, Arizona.

The undersigned claims the ground as depicted on the map that is attached to a copy of this Notice of Location filed in the office of the County Recorder, Graham County, Arizona.

The claim has been monumented in accordance with State and Federal law. Corner, end centers and location monuments are posts, 1-1/2" x 1-1/2" x 5' projecting at least 4' above the ground.

Located, dated and posted on the ground the 2nd day of November, 2015.

KENNECOTT EXPLORATION COMPANY



By: Erik Best, its Operating Officer

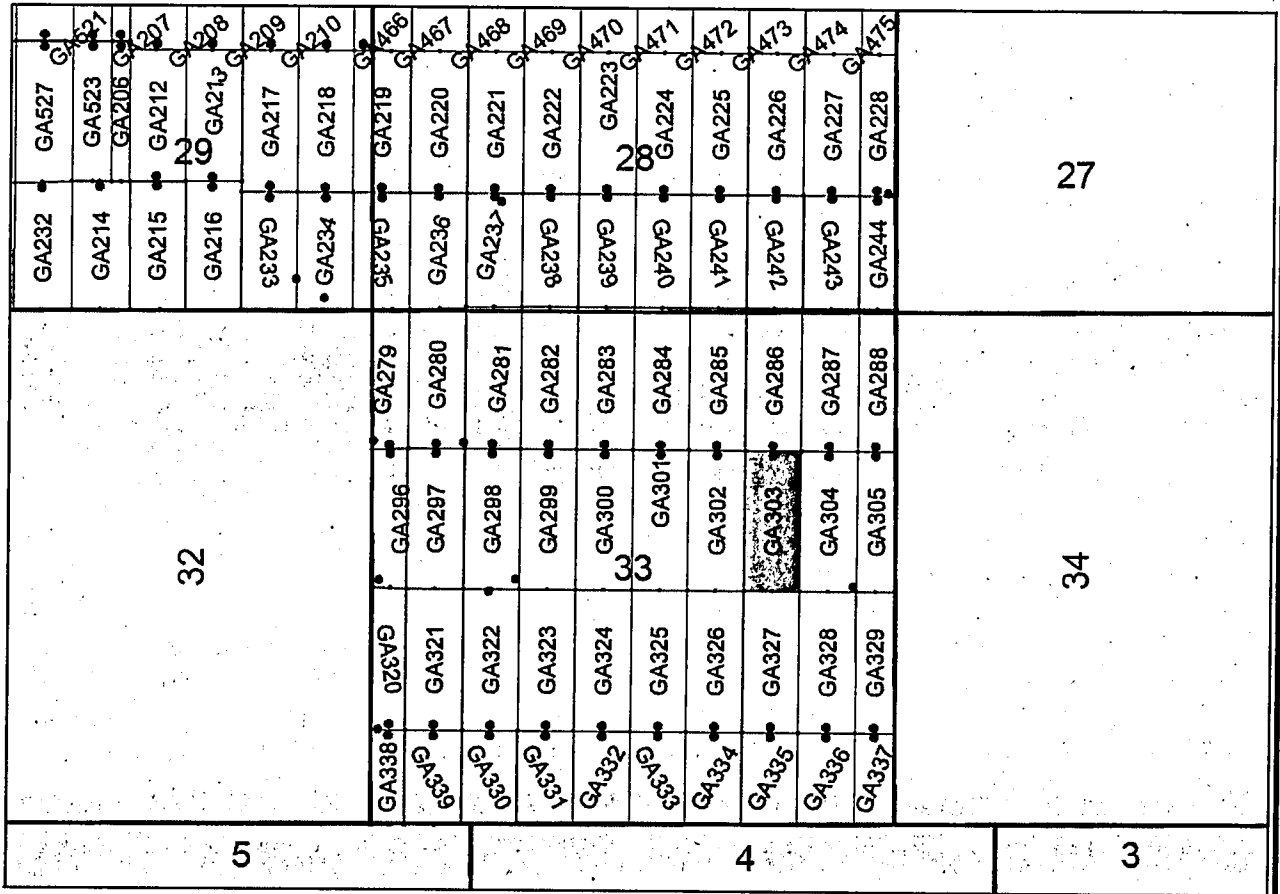
PROSPECT, ARIZONA

2015 JUN 15 P 3 27

RECEIVED  
BLM AZ STATE OFFICE

AMC4362731

Lode Mining Claim Map of the **GA303** Lode Claim,  
attached to and made a part of the Location Notice



Map Scale: 1" = 2000'



The Claim is located in: Section(s) 33, T7S, R19E, G&SRM, Graham County, Arizona.

TIE: The Location Monument of this claim is approximately 39870 feet East and 21974 feet South from the NW corner of Section 8, T7S, R18E, G&SRM, Pinal County, Arizona. The claim is 1500' long x 600' wide.

Monuments are 1-1/2" x 1-1/2" x 5' wood posts projecting at least four feet above the ground. Location monuments are generally set 50' inside the North or South endline along the center of each claim unless otherwise depicted.

RECEIVED  
BLM STATE OFFICE  
2016 JAN 15 P 3:27  
PHOENIX, ARIZONA

AMC4362731

When recorded return to:  
Kennecott Exploration Company  
224 North 2200 West  
Salt Lake City, UT 84116  
Attn: Land Department

ARIZONA NOTICE OF LOCATION  
(LODE CLAIM)

NOTICE IS HEREBY GIVEN THAT KENNECOTT EXPLORATION COMPANY, whose mailing address is 224 North 2200 West, Salt Lake City, Utah 84116 by its undersigned officer, makes this location of the GA304 Lode Mining Claim, in Graham County, Arizona.

The general course of the claim is from the North to South, and said claim is within the:

<u>Quarter</u>	<u>Section</u>	<u>Township</u>	<u>Range</u>
NE	33	7S	19E
SE	33	7S	19E

G&SRM, Graham County, Arizona.

This claim is 1500 feet in length and 600 feet in width. This Notice of Location is posted on the centerline of the claim. The claim runs from the location monument on which this notice is posted 50 feet in a northerly direction to the North end line and 1450 feet in a southerly direction to the South end line. The claim boundaries are marked by six monuments, one at each corner and one at the center of each endline. The location monument on which this notice is posted is situated within Section 33, Township 7S, Range 19E, Graham County, Arizona, G&SRM, and is approximately 40437 feet East and 21974 feet South from the NW corner of Section 8, Township 7S, Range 18E, G&SRM, Pinal County, Arizona. Witness Post for SE Corner is 70' NW.

The undersigned claims the ground as depicted on the map that is attached to a copy of this Notice of Location filed in the office of the County Recorder, Graham County, Arizona.

The claim has been monumented in accordance with State and Federal law. Corner, end centers and location monuments are posts, 1-1/2" x 1-1/2" x 5' projecting at least 4' above the ground.

Located, dated and posted on the ground the 2nd day of November, 2015.

KENNECOTT EXPLORATION COMPANY



By: Erik Best, its Operating Officer

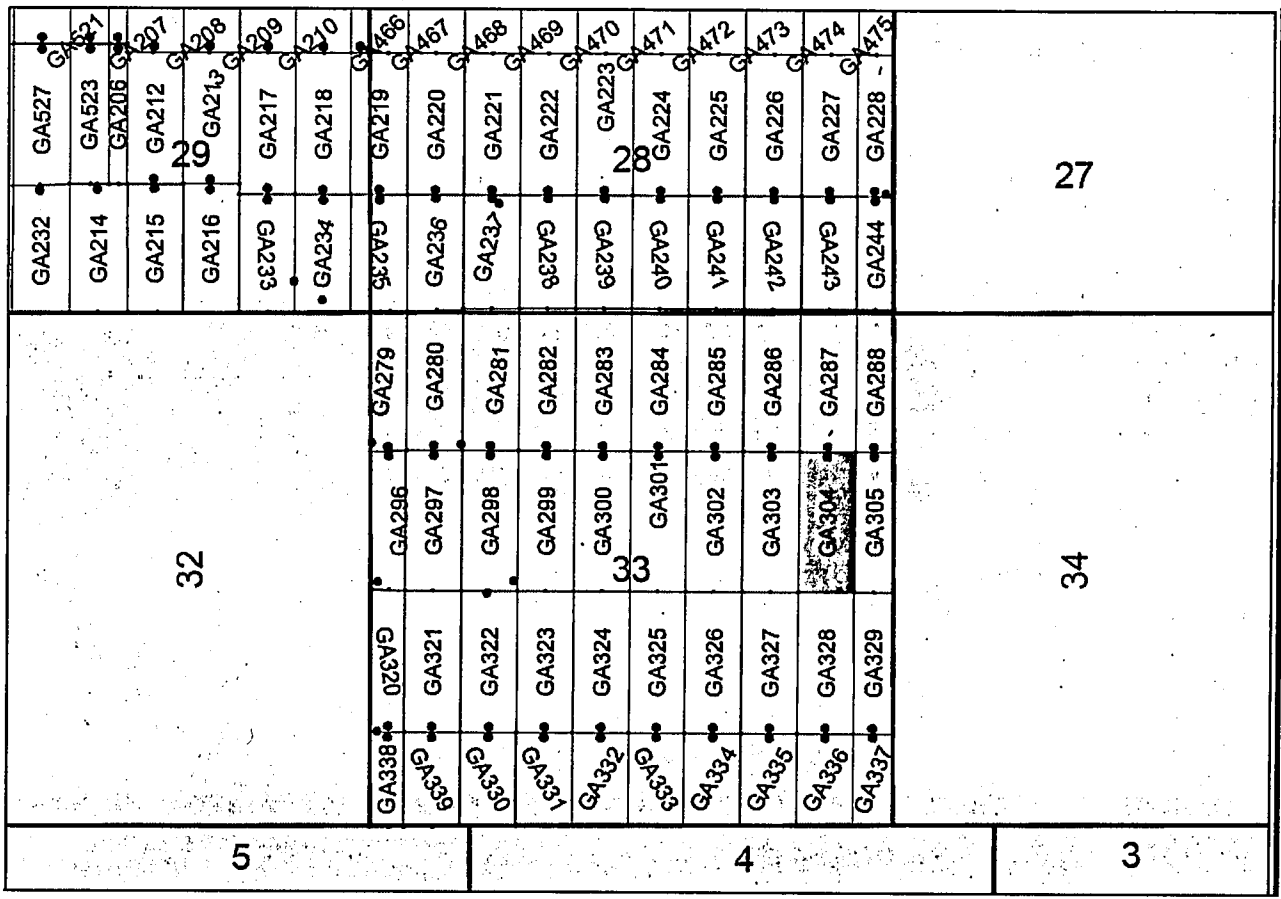
PHOENIX, ARIZONA


2015 JAN 15 P 3:27

RECEIVED  
BLM ARIZONA STATE OFFICE

ANC436274

Lode Mining Claim Map of the **GA304** Lode Claim,  
attached to and made a part of the Location Notice



Map Scale: 1" = 2000' 

The Claim is located in: Section(s) 33, T7S, R19E, G&SRM, Graham County, Arizona.

TIE: The Location Monument of this claim is approximately 40437 feet East and 21974 feet South from the NW corner of Section 8, T7S, R18E, G&SRM, Pinal County, Arizona. Witness Post for SE Corner is 70' NW. The claim is 1500' long x 600' wide.

Monuments are 1-1/2" x 1-1/2" x 5' wood posts projecting at least four feet above the ground. Location monuments are generally set 50' inside the North or South endline along the center of each claim unless otherwise depicted.

RECEIVED  
BLM ARIZONA STATE OFFICE  
2016 JAN 15 P 3:27  
PHOENIX, ARIZONA

AMC 4362741

When recorded return to:  
Kennecott Exploration Company  
224 North 2200 West  
Salt Lake City, UT 84116  
Attn: Land Department

ARIZONA NOTICE OF LOCATION  
(LODE CLAIM)

NOTICE IS HEREBY GIVEN THAT KENNECOTT EXPLORATION COMPANY, whose mailing address is 224 North 2200 West, Salt Lake City, Utah 84116 by its undersigned officer, makes this location of the GA305 Lode Mining Claim, in Graham County, Arizona.

The general course of the claim is from the North to South, and said claim is within the:

<u>Quarter</u>	<u>Section</u>	<u>Township</u>	<u>Range</u>
NE	33	7S	19E
SE	33	7S	19E

G&SRM, Graham County, Arizona.

This claim is 1500 feet in length and 420 feet in width. This Notice of Location is posted on the centerline of the claim. The claim runs from the location monument on which this notice is posted 50 feet in a northerly direction to the North end line and 1450 feet in a southerly direction to the South end line. The claim boundaries are marked by six monuments, one at each corner and one at the center of each endline. The location monument on which this notice is posted is situated within Section 33, Township 7S, Range 19E, Graham County, Arizona, G&SRM, and is approximately 40908 feet East and 21966 feet South from the NW corner of Section 8, Township 7S, Range 18E, G&SRM, Pinal County, Arizona. Witness Post for SW Corner is 70' NW.

The undersigned claims the ground as depicted on the map that is attached to a copy of this Notice of Location filed in the office of the County Recorder, Graham County, Arizona.

The claim has been monumented in accordance with State and Federal law. Corner, end centers and location monuments are posts, 1-1/2" x 1-1/2" x 5' projecting at least 4' above the ground.

Located, dated and posted on the ground the 2nd day of November, 2015.

KENNECOTT EXPLORATION COMPANY

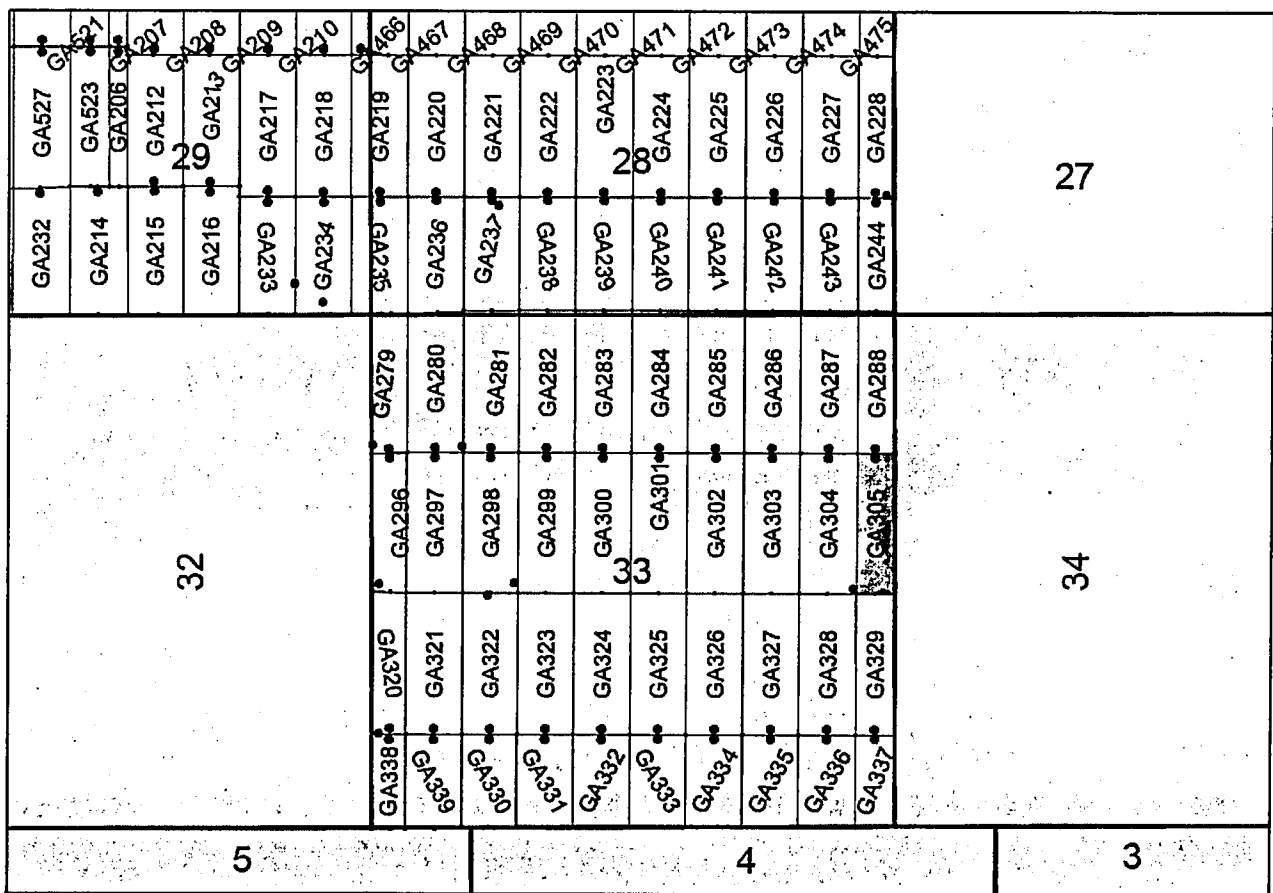



By: Erik Best, its Operating Officer

RECEIVED  
BLM AZ STATE OFFICE  
2016 JAN 15 P 3 28  
PINAL COUNTY, ARIZONA

AMC4362751

Lode Mining Claim Map of the **GA305** Lode Claim,  
attached to and made a part of the Location Notice



Map Scale: 1" = 2000' 

The Claim is located in: Section(s) 33, T7S, R19E, G&SRM, Graham County, Arizona.

TIE: The Location Monument of this claim is approximately 40908 feet East and 21966 feet South from the NW corner of Section 8, T7S, R18E, G&SRM, Pinal County, Arizona. Witness Post for SW Corner is 70' NW. The claim is 1500' long x 420' wide.

Monuments are 1-1/2" x 1-1/2" x 5' wood posts projecting at least four feet above the ground. Location monuments are generally set 50' inside the North or South endline along the center of each claim unless otherwise depicted.

RECEIVED  
 BLM ARIZONA STATE OFFICE  
 PHOENIX, ARIZONA  
 JAN 15 P 3:28

AHC 4362751

When recorded return to:  
Kennecott Exploration Company  
224 North 2200 West  
Salt Lake City, UT 84116  
Attn: Land Department

ARIZONA NOTICE OF LOCATION  
(LODE CLAIM)

NOTICE IS HEREBY GIVEN THAT KENNECOTT EXPLORATION COMPANY, whose mailing address is 224 North 2200 West, Salt Lake City, Utah 84116 by its undersigned officer, makes this location of the GA306 Lode Mining Claim, in Graham County, Arizona.

The general course of the claim is from the North to South, and said claim is within the:

<u>Quarter</u>	<u>Section</u>	<u>Township</u>	<u>Range</u>
SW	31	7S	19E
NW	31	7S	19E

G&SRM, Graham County, Arizona.

This claim is 1500 feet in length and 600 feet in width. This Notice of Location is posted on the centerline of the claim. The claim runs from the location monument on which this notice is posted 1450 feet in a northerly direction to the North end line and 50 feet in a southerly direction to the South end line. The claim boundaries are marked by six monuments, one at each corner and one at the center of each endline. The location monument on which this notice is posted is situated within Section 31, Township 7S, Range 19E, Graham County, Arizona, G&SRM, and is approximately 26816 feet East and 23377 feet South from the NW corner of Section 8, Township 7S, Range 18E, G&SRM, Pinal County, Arizona. Witness Post for SW Corner is 22' E..

The undersigned claims the ground as depicted on the map that is attached to a copy of this Notice of Location filed in the office of the County Recorder, Graham County, Arizona.

The claim has been monumented in accordance with State and Federal law. Corner, end centers and location monuments are posts, 1-1/2" x 1-1/2" x 5' projecting at least 4' above the ground.

Located, dated and posted on the ground the 3rd day of November, 2015.

KENNECOTT EXPLORATION COMPANY



By: Erik Best, its Operating Officer

PHOENIX, ARIZONA

2015 JAN 15 P 3:20

BLM AZ STATE OFFICE

INDEXED

AMC 4362761



Lode Mining Claim Map of the **GA306** Lode Claim,  
attached to and made a part of the Location Notice

36		GA278	GA263	25	GA204	GA196	24
GA313	GA306	GA290	GA535	GA528	GA486	GA186	
GA314	GA307	GA291	GA536	GA529	GA487	GA187	
GA315	GA308	GA292	GA537	GA530	GA488	GA188	
GA316	GA309	GA293	GA538	GA531	GA489	GA477	
GA317	GA310	GA294	GA539	GA532	GA490	GA478	
GA318	GA311	GA298	GA540	GA533	GA491	GA479	
GA319	GA312	GA295	GA541	GA534	GA492	GA480	
32		GA229	GA524	GA517	GA481		
		GA230	GA525	GA518	GA482		
		GA231	GA526	GA519	GA483		
		GA232	GA527	GA520	GA484		
		GA214	GA523	GA521	GA485		
		GA215	GA206	GA205	GA485		
		GA216	GA212	GA207	GA452		
		GA217	GA213	GA208	GA453		
		GA218	GA217	GA209	GA454		
		GA219	GA218	GA210	GA455		
GA279	GA219	GA211	GA457				
GA286	GA236	GA466	GA457				
GA287	GA280	GA220	GA467	GA458			
GA288	GA281	GA221	GA468	GA459			
GA289	GA282	GA222	GA469	GA460			
GA290	GA283	GA223	GA470	GA461			
GA291	GA284	GA224	GA471	GA462			

Map Scale: 1" = 2000'



The Claim is located in: Section(s) 31, T7S, R19E, G&SRM, Graham County, Arizona.

TIE: The Location Monument of this claim is approximately 26816 feet East and 23377 feet South from the NW corner of Section 8, T7S, R18E, G&SRM, Pinal County, Arizona. Witness Post for SW Corner is 22' E. The claim is 1500' long x 600' wide.

Monuments are 1-1/2" x 1-1/2" x 5' wood posts projecting at least four feet above the ground. Location monuments are generally set 50' inside the North or South endline along the center of each claim, unless otherwise depicted.

RECEIVED  
BIRMINGHAM STATE OFFICE  
JAN 15 P 3 28  
PHOENIX, ARIZONA

AMC4362761

When recorded return to:  
Kennecott Exploration Company  
224 North 2200 West  
Salt Lake City, UT 84116  
Attn: Land Department

ARIZONA NOTICE OF LOCATION  
(LODE CLAIM)

NOTICE IS HEREBY GIVEN THAT KENNECOTT EXPLORATION COMPANY, whose mailing address is 224 North 2200 West, Salt Lake City, Utah 84116 by its undersigned officer, makes this location of the GA307 Lode Mining Claim, in Graham County, Arizona.

The general course of the claim is from the North to South, and said claim is within the:

<u>Quarter</u>	<u>Section</u>	<u>Township</u>	<u>Range</u>
SW	31	7S	19E
NW	31	7S	19E

G&SRM, Graham County, Arizona.


This claim is 1500 feet in length and 600 feet in width. This Notice of Location is posted on the centerline of the claim. The claim runs from the location monument on which this notice is posted 1450 feet in a northerly direction to the North end line and 50 feet in a southerly direction to the South end line. The claim boundaries are marked by six monuments, one at each corner and one at the center of each endline. The location monument on which this notice is posted is situated within Section 31, Township 7S, Range 19E, Graham County, Arizona, G&SRM, and is approximately 27384 feet East and 23377 feet South from the NW corner of Section 8, Township 7S, Range 18E, G&SRM, Pinal County, Arizona. Witness Post for NE Corner is 40' W.

The undersigned claims the ground as depicted on the map that is attached to a copy of this Notice of Location filed in the office of the County Recorder, Graham County, Arizona.

The claim has been monumented in accordance with State and Federal law. Corner, end centers and location monuments are posts, 1-1/2" x 1-1/2" x 5' projecting at least 4' above the ground.

Located, dated and posted on the ground the 3rd day of November, 2015.

KENNECOTT EXPLORATION COMPANY




By: Erik Best, its Operating Officer

RECEIVED  
BLM AZ STATE OFFICE  
2016 JAN 15 P 3:28  
PRESEN, ARIZONA

AM04362771

Lode Mining Claim Map of the **GA307** Lode Claim,  
attached to and made a part of the Location Notice

36		GA278	GA263	25	GA204	GA196	24
GA329	GA306	GA290	GA535	GA528	GA486	GA186	
GA314	GA307	GA291	GA536	GA529	GA487	GA187	
GA315	GA308	GA292	GA537	GA530	GA488	GA188	
GA316	GA309	GA293	GA538	GA531	GA489	GA477	
GA317	GA310	GA294	GA539	GA532	GA490	GA478	
GA318	GA311	GA289	GA540	GA533	GA491	GA479	
GA319	GA312	GA295	GA541	GA534	GA492	GA480	
32		GA229	GA524	GA517	GA481		
		GA230	GA525	GA518	GA482		
		GA231	GA526	GA519	GA483		
		GA232	GA527	GA520	GA484		
		GA214	GA523	GA521	GA485		
		GA215	GA206	GA205	GA486		
		GA216	GA212	GA207	GA452		
		GA217	GA213	GA208	GA453		
		GA218	GA217	GA209	GA454		
		GA219	GA218	GA210	GA455		
GA279	GA279	GA219	GA211	GA457			
GA296	GA280	GA236	GA467	GA458			
GA297	GA281	GA220	GA468	GA459			
GA298	GA282	GA221	GA469	GA460			
GA299	GA283	GA222	GA470	GA461			
GA300	GA284	GA223	GA471	GA462			
GA301		GA224					

Map Scale: 1" = 2000' 

The Claim is located in: Section(s) 31, T7S, R19E, G&SRM, Graham County, Arizona.

TIE: The Location Monument of this claim is approximately 27384 feet East and 23377 feet South from the NW corner of Section 8, T7S, R18E, G&SRM, Pinal County, Arizona. Witness Post for NE Corner is 40' W. The claim is 1500' long x 600' wide.

Monuments are 1-1/2" x 1-1/2" x 5' wood posts projecting at least four feet above the ground. Location monuments are generally set 50' inside the North or South endline along the center of each claim unless otherwise depicted.

PROVINCE, ARIZONA  
2010 JAN 15 P 3 28  
RECEIVED  
BLM AZ STATE OFFICE

AMC4362771

When recorded return to:  
Kennecott Exploration Company  
224 North 2200 West  
Salt Lake City, UT 84116  
Attn: Land Department

ARIZONA NOTICE OF LOCATION  
(LODE CLAIM)

NOTICE IS HEREBY GIVEN THAT KENNECOTT EXPLORATION COMPANY, whose mailing address is 224 North 2200 West, Salt Lake City, Utah 84116 by its undersigned officer, makes this location of the GA308 Lode Mining Claim, in Graham County, Arizona.

The general course of the claim is from the North to South, and said claim is within the:

<u>Quarter</u>	<u>Section</u>	<u>Township</u>	<u>Range</u>
NE	31	7S	19E
SE	31	7S	19E
SW	31	7S	19E
NW	31	7S	19E

G&SRM, Graham County, Arizona.


This claim is 1500 feet in length and 600 feet in width. This Notice of Location is posted on the centerline of the claim. The claim runs from the location monument on which this notice is posted 1450 feet in a northerly direction to the North end line and 50 feet in a southerly direction to the South end line. The claim boundaries are marked by six monuments, one at each corner and one at the center of each endline. The location monument on which this notice is posted is situated within Section 31, Township 7S, Range 19E, Graham County, Arizona, G&SRM, and is approximately 27951 feet East and 23377 feet South from the NW corner of Section 8, Township 7S, Range 18E, G&SRM, Pinal County, Arizona. Witness Post for NW Corner is 40' W.

The undersigned claims the ground as depicted on the map that is attached to a copy of this Notice of Location filed in the office of the County Recorder, Graham County, Arizona.

The claim has been monumented in accordance with State and Federal law. Corner, end centers and location monuments are posts, 1-1/2" x 1-1/2" x 5' projecting at least 4' above the ground.

Located, dated and posted on the ground the 3rd day of November, 2015.

KENNECOTT EXPLORATION COMPANY



By: Erik Best, its Operating Officer

RECEIVED  
BLM AZ STATE OFFICE  
2016 JAN 15 P 3:29  
PHOENIX, ARIZONA

AMC 4362781

Lode Mining Claim Map of the **GA308** Lode Claim,  
attached to and made a part of the Location Notice

36		GA278	GA263	25	GA204	GA196	24
GA313	GA306	GA290	GA535	GA528	GA486	GA186	
GA314	GA307	GA291	GA536	GA529	GA487	GA187	
GA315	GA308	GA292	GA537	GA530	GA488	GA188	
GA316	GA309	GA293	GA538	GA531	GA489	GA477	
GA317	GA310	GA294	GA539	GA532	GA490	GA478	
GA318	GA311	GA289	GA540	GA533	GA491	GA479	
GA319	GA312	GA295	GA541	GA534	GA492	GA480	
32		GA229	GA524	GA517	GA481		
		GA230	GA525	GA518	GA482		
		GA231	GA526	GA519	GA483		
		GA232	GA527	GA520	GA484		
		GA214	GA523	GA521	GA485		
		GA215	GA206	GA205	GA485		
		GA216	GA212	GA207	GA452		
		GA217	GA213	GA208	GA453		
		GA218	GA217	GA209	GA454		
		GA219	GA218	GA210	GA455		
GA279	GA219	GA211	GA457				
GA280	GA220	GA466	GA458				
GA281	GA221	GA468	GA459				
GA282	GA222	GA469	GA460				
GA283	GA223	GA470	GA461				
GA284	GA224	GA471	GA462				

Map Scale: 1" = 2000'



The Claim is located in: Section(s) 31, T7S, R19E, G&SRM, Graham County, Arizona.

TIE: The Location Monument of this claim is approximately 27951 feet East and 23377 feet South from the NW corner of Section 8, T7S, R18E, G&SRM, Pinal County, Arizona. Witness Post for NW Corner is 40' W. The claim is 1500' long x 600' wide.

Monuments are 1-1/2" x 1-1/2" x 5' wood posts projecting at least four feet above the ground. Location monuments are generally set 50' inside the North or South endline along the center of each claim unless otherwise depicted.

RECEIVED  
 BLM AZ DISTRICT OFFICE  
 PHOENIX, ARIZONA  
 2016 JAN 15 P 3:28

18LZ9E40HW

When recorded return to:  
Kennecott Exploration Company  
224 North 2200 West  
Salt Lake City, UT 84116  
Attn: Land Department

ARIZONA NOTICE OF LOCATION  
(LODE CLAIM)

NOTICE IS HEREBY GIVEN THAT KENNECOTT EXPLORATION COMPANY, whose mailing address is 224 North 2200 West, Salt Lake City, Utah 84116 by its undersigned officer, makes this location of the GA309 Lode Mining Claim, in Graham County, Arizona.

The general course of the claim is from the North to South, and said claim is within the:

<u>Quarter</u>	<u>Section</u>	<u>Township</u>	<u>Range</u>
NE	31	7S	19E
SE	31	7S	19E

G&SRM, Graham County, Arizona.


This claim is 1500 feet in length and 600 feet in width. This Notice of Location is posted on the centerline of the claim. The claim runs from the location monument on which this notice is posted 1450 feet in a northerly direction to the North end line and 50 feet in a southerly direction to the South end line. The claim boundaries are marked by six monuments, one at each corner and one at the center of each endline. The location monument on which this notice is posted is situated within Section 31, Township 7S, Range 19E, Graham County, Arizona, G&SRM, and is approximately 28519 feet East and 23377 feet South from the NW corner of Section 8, Township 7S, Range 18E, G&SRM, Pinal County, Arizona.

The undersigned claims the ground as depicted on the map that is attached to a copy of this Notice of Location filed in the office of the County Recorder, Graham County, Arizona.

The claim has been monumented in accordance with State and Federal law. Corner, end centers and location monuments are posts, 1-1/2" x 1-1/2" x 5' projecting at least 4' above the ground.

Located, dated and posted on the ground the 3rd day of November, 2015.

KENNECOTT EXPLORATION COMPANY



By: Erik Best, its Operating Officer

RECEIVED  
BLM AZ STATE OFFICE  
2016 JAN 15 P 3:28  
PHOENIX, ARIZONA

AMC 4362791

Lode Mining Claim Map of the GA309 Lode Claim,  
 attached to and made a part of the Location Notice

36			25			24																																																																																																																																																																																																																																																																																																							
GA278	GA290	GA306	GA307	GA308	GA309	GA310	GA311	GA312	GA295	GA229	GA230	GA231	GA232	GA214	GA215	GA216	GA217	GA218	GA219	GA220	GA221	GA222	GA223	GA224	GA210	GA211	GA212	GA213	GA214	GA215	GA216	GA217	GA218	GA219	GA220	GA221	GA222	GA223	GA224	GA486	GA487	GA488	GA489	GA490	GA491	GA492	GA481	GA482	GA483	GA484	GA485	GA452	GA453	GA454	GA455	GA456	GA457	GA458	GA459	GA460	GA461	GA462																																																																																																																																																																																																																																															
GA319	GA318	GA317	GA316	GA315	GA314	GA313	GA312	GA311	GA310	GA309	GA308	GA307	GA306	GA295	GA288	GA289	GA294	GA293	GA292	GA291	GA290	GA279	GA278	GA277	GA276	GA275	GA274	GA273	GA272	GA271	GA270	GA269	GA268	GA267	GA266	GA265	GA264	GA263	GA262	GA261	GA260	GA259	GA258	GA257	GA256	GA255	GA254	GA253	GA252	GA251	GA250	GA249	GA248	GA247	GA246	GA245	GA244	GA243	GA242	GA241	GA240	GA239	GA238	GA237	GA236	GA235	GA234	GA233	GA232	GA231	GA230	GA229	GA228	GA227	GA226	GA225	GA224	GA223	GA222	GA221	GA220	GA219	GA218	GA217	GA216	GA215	GA214	GA213	GA212	GA211	GA210	GA209	GA208	GA207	GA206	GA205	GA204	GA203	GA202	GA201	GA200	GA199	GA198	GA197	GA196	GA195	GA194	GA193	GA192	GA191	GA190	GA189	GA188	GA187	GA186	GA185	GA184	GA183	GA182	GA181	GA180	GA179	GA178	GA177	GA176	GA175	GA174	GA173	GA172	GA171	GA170	GA169	GA168	GA167	GA166	GA165	GA164	GA163	GA162	GA161	GA160	GA159	GA158	GA157	GA156	GA155	GA154	GA153	GA152	GA151	GA150	GA149	GA148	GA147	GA146	GA145	GA144	GA143	GA142	GA141	GA140	GA139	GA138	GA137	GA136	GA135	GA134	GA133	GA132	GA131	GA130	GA129	GA128	GA127	GA126	GA125	GA124	GA123	GA122	GA121	GA120	GA119	GA118	GA117	GA116	GA115	GA114	GA113	GA112	GA111	GA110	GA109	GA108	GA107	GA106	GA105	GA104	GA103	GA102	GA101	GA100	GA99	GA98	GA97	GA96	GA95	GA94	GA93	GA92	GA91	GA90	GA89	GA88	GA87	GA86	GA85	GA84	GA83	GA82	GA81	GA80	GA79	GA78	GA77	GA76	GA75	GA74	GA73	GA72	GA71	GA70	GA69	GA68	GA67	GA66	GA65	GA64	GA63	GA62	GA61	GA60	GA59	GA58	GA57	GA56	GA55	GA54	GA53	GA52	GA51	GA50	GA49	GA48	GA47	GA46	GA45	GA44	GA43	GA42	GA41	GA40	GA39	GA38	GA37	GA36	GA35	GA34	GA33	GA32	GA31	GA30	GA29	GA28	GA27	GA26	GA25	GA24	GA23	GA22	GA21	GA20	GA19	GA18	GA17	GA16	GA15	GA14	GA13	GA12	GA11	GA10	GA9	GA8	GA7	GA6	GA5	GA4	GA3	GA2	GA1	GA0

Map Scale: 1" = 2000'



The Claim is located in: Section(s) 31, T7S, R19E, G&SRM, Graham County, Arizona.

TIE: The Location Monument of this claim is approximately 28519 feet East and 23377 feet South from the NW corner of Section 8, T7S, R18E, G&SRM, Pinal County, Arizona. The claim is 1500' long x 600' wide.

Monuments are 1-1/2" x 1-1/2" x 5' wood posts projecting at least four feet above the ground. Location monuments are generally set 50' inside the North or South endline along the center of each claim unless otherwise depicted.

AMC4362791

RECEIVED  
 BLM ARIZONA DISTRICT OFFICE  
 JUN 15 10 38 AM '10  
 WINDY MOUNTAIN

When recorded return to:  
Kennecott Exploration Company  
224 North 2200 West  
Salt Lake City, UT 84116  
Attn: Land Department

ARIZONA NOTICE OF LOCATION  
(LODE CLAIM)

NOTICE IS HEREBY GIVEN THAT KENNECOTT EXPLORATION COMPANY, whose mailing address is 224 North 2200 West, Salt Lake City, Utah 84116 by its undersigned officer, makes this location of the GA310 Lode Mining Claim, in Graham County, Arizona.

The general course of the claim is from the North to South, and said claim is within the:

<u>Quarter</u>	<u>Section</u>	<u>Township</u>	<u>Range</u>
NE	31	7S	19E
SE	31	7S	19E

G&SRM, Graham County, Arizona.

This claim is 1500 feet in length and 600 feet in width. This Notice of Location is posted on the centerline of the claim. The claim runs from the location monument on which this notice is posted 1450 feet in a northerly direction to the North end line and 50 feet in a southerly direction to the South end line. The claim boundaries are marked by six monuments, one at each corner and one at the center of each endline. The location monument on which this notice is posted is situated within Section 31, Township 7S, Range 19E, Graham County, Arizona, G&SRM, and is approximately 29086 feet East and 23377 feet South from the NW corner of Section 8, Township 7S, Range 18E, G&SRM, Pinal County, Arizona.

The undersigned claims the ground as depicted on the map that is attached to a copy of this Notice of Location filed in the office of the County Recorder, Graham County, Arizona.

The claim has been monumented in accordance with State and Federal law. Corner, end centers and location monuments are posts, 1-1/2" x 1-1/2" x 5' projecting at least 4' above the ground.

Located, dated and posted on the ground the 3rd day of November, 2015.

KENNECOTT EXPLORATION COMPANY



By: Erik Best, its Operating Officer

RECEIVED  
BLM AZ STATE OFFICE  
TUCSON, ARIZONA

2016 JAN 15 P 3:28

AN0436280



Lode Mining Claim Map of the **GA310** Lode Claim,  
attached to and made a part of the Location Notice

36		GA278	GA263	25	GA204	GA196	24
GA306	GA290	GA533	GA528	GA486	GA186		
GA307	GA291	GA536	GA529	GA487	GA187		
GA308	GA292	GA537	GA530	GA488	GA188		
GA309	GA293	GA538	GA531	GA489	GA477		
GA310	GA294	GA539	GA532	GA490	GA478		
GA311	GA289	GA540	GA533	GA491	GA479		
GA312	GA295	GA541	GA534	GA492	GA480		
32		GA229	GA524	GA517	GA481		
		GA230	GA525	GA518	GA482		
		GA231	GA526	GA519	GA483		
		GA232	GA527	GA520	GA484		
		GA214	GA523	GA521	GA485		
		GA215	GA206	GA205	GA486		
		GA216	GA212	GA207	GA452		
		GA216	GA213	GA208	GA453		
		GA217	GA217	GA209	GA454		
		GA218	GA218	GA210	GA455		
GA279	GA219	GA211	GA457				
GA286	GA280	GA466	GA458				
GA287	GA280	GA220	GA467	GA458			
GA288	GA281	GA221	GA468	GA459			
GA289	GA282	GA222	GA469	GA460			
GA290	GA283	GA223	GA470	GA461			
GA291	GA284	GA224	GA471	GA462			

Map Scale: 1" = 2000'



The Claim is located in: Section(s) 31, T7S, R19E, G&SRM, Graham County, Arizona.

TIE: The Location Monument of this claim is approximately 29086 feet East and 23377 feet South from the NW corner of Section 8, T7S, R18E, G&SRM, Pinal County, Arizona. The claim is 1500' long x 600' wide.

Monuments are 1-1/2" x 1-1/2" x 5' wood posts projecting at least four feet above the ground. Location monuments are generally set 50' inside the North or South endline along the center of each claim unless otherwise depicted.

RECEIVED  
BLM AZ STATE OFFICE  
2016 JUN 15 P. 3: 28  
PHOENIX, ARIZONA

082936280

When recorded return to:  
Kennecott Exploration Company  
224 North 2200 West  
Salt Lake City, UT 84116  
Attn: Land Department

ARIZONA NOTICE OF LOCATION  
(LODE CLAIM)

NOTICE IS HEREBY GIVEN THAT KENNECOTT EXPLORATION COMPANY, whose mailing address is 224 North 2200 West, Salt Lake City, Utah 84116 by its undersigned officer, makes this location of the GA311 Lode Mining Claim, in Graham County, Arizona.

The general course of the claim is from the North to South, and said claim is within the:

<u>Quarter</u>	<u>Section</u>	<u>Township</u>	<u>Range</u>
NE	31	7S	19E
SE	31	7S	19E

G&SRM, Graham County, Arizona.

This claim is 1500 feet in length and 600 feet in width. This Notice of Location is posted on the centerline of the claim. The claim runs from the location monument on which this notice is posted 1450 feet in a northerly direction to the North end line and 50 feet in a southerly direction to the South end line. The claim boundaries are marked by six monuments, one at each corner and one at the center of each endline. The location monument on which this notice is posted is situated within Section 31, Township 7S, Range 19E, Graham County, Arizona, G&SRM, and is approximately 29662 feet East and 23377 feet South from the NW corner of Section 8, Township 7S, Range 18E, G&SRM, Pinal County, Arizona.

The undersigned claims the ground as depicted on the map that is attached to a copy of this Notice of Location filed in the office of the County Recorder, Graham County, Arizona.

The claim has been monumented in accordance with State and Federal law. Corner, end centers and location monuments are posts, 1-1/2" x 1-1/2" x 5' projecting at least 4' above the ground.

Located, dated and posted on the ground the 3rd day of November, 2015.

KENNECOTT EXPLORATION COMPANY

  
By: Erik Best, its Operating Officer

RECEIVED  
BLM AZ STATE OFFICE  
2015 JAN 15 P 3:29  
PINAL COUNTY, ARIZONA

AMC4362811

Lode Mining Claim Map of the **GA311** Lode Claim,  
attached to and made a part of the Location Notice

36		GA278	GA263	GA204	GA196	24
GA313	GA306	GA290	GA528	GA486	GA186	
GA314	GA307	GA291	GA529	GA487	GA187	
GA315	GA308	GA292	GA530	GA488	GA188	
GA316	GA309	GA293	GA531	GA489	GA476	
GA317	GA310	GA294	GA532	GA490	GA477	
GA318	GA311	GA288	GA533	GA491	GA478	
GA319	GA312	GA295	GA534	GA492	GA479	
32						
GA229	GA524	GA517	GA481			
GA230	GA525	GA518	GA482			
GA231	GA526	GA519	GA483			
GA232	GA527	GA520	GA484			
GA214	GA523	GA521	GA485			
GA215	GA208	GA205	GA486			
GA216	GA212	GA207	GA452			
GA217	GA213	GA208	GA453			
GA218	GA217	GA209	GA454			
GA219	GA218	GA210	GA455			
GA220	GA219	GA211	GA457			
GA221	GA220	GA466	GA458			
GA222	GA221	GA467	GA459			
GA223	GA222	GA468	GA460			
GA224	GA223	GA469	GA461			
GA225	GA224	GA470	GA462			

Map Scale: 1" = 2000'



The Claim is located in: Section(s) 31, T7S, R19E, G&SRM, Graham County, Arizona.

TIE: The Location Monument of this claim is approximately 29662 feet East and 23377 feet South from the NW corner of Section 8, T7S, R18E, G&SRM, Pinal County, Arizona. The claim is 1500' long x 600' wide.

Monuments are 1-1/2" x 1-1/2" x 5' wood posts projecting at least four feet above the ground. Location monuments are generally set 50' inside the North or South endline along the center of each claim unless otherwise depicted.

RECEIVED

JUN 15 P 3 29

RECEIVED

AMC4362811

When recorded return to:  
Kennecott Exploration Company  
224 North 2200 West  
Salt Lake City, UT 84116  
Attn: Land Department

ARIZONA NOTICE OF LOCATION  
(LODE CLAIM)

NOTICE IS HEREBY GIVEN THAT KENNECOTT EXPLORATION COMPANY, whose mailing address is 224 North 2200 West, Salt Lake City, Utah 84116 by its undersigned officer, makes this location of the GA312 Lode Mining Claim, in Graham County, Arizona.

The general course of the claim is from the North to South, and said claim is within the:

<u>Quarter</u>	<u>Section</u>	<u>Township</u>	<u>Range</u>
NE	31	7S	19E
SE	31	7S	19E

G&SRM, Graham County, Arizona.


This claim is 1500 feet in length and 600 feet in width. This Notice of Location is posted on the centerline of the claim. The claim runs from the location monument on which this notice is posted 1450 feet in a northerly direction to the North end line and 50 feet in a southerly direction to the South end line. The claim boundaries are marked by six monuments, one at each corner and one at the center of each endline. The location monument on which this notice is posted is situated within Section 31, Township 7S, Range 19E, Graham County, Arizona, G&SRM, and is approximately 30236 feet East and 23382 feet South from the NW corner of Section 8, Township 7S, Range 18E, G&SRM, Pinal County, Arizona.

The undersigned claims the ground as depicted on the map that is attached to a copy of this Notice of Location filed in the office of the County Recorder, Graham County, Arizona.

The claim has been monumented in accordance with State and Federal law. Corner, end centers and location monuments are posts, 1-1/2" x 1-1/2" x 5' projecting at least 4' above the ground.

Located, dated and posted on the ground the 3rd day of November, 2015.

KENNECOTT EXPLORATION COMPANY



By: Erik Best, its Operating Officer

PROPERTY SECTION

2015 JUN 15 PM 3:29

RECEIVED  
BLM AZ STATE OFFICE

AMC4362821

Lode Mining Claim Map of the **GA312** Lode Claim,  
attached to and made a part of the Location Notice

36		GA278	GA263	25	GA204	GA196	24
GA306	GA290	GA535	GA528	GA486	GA186		
GA307	GA291	GA536	GA529	GA487	GA187		
GA308	GA292	GA537	GA530	GA488	GA188		
GA309	GA293	GA538	GA531	GA489	GA476		
GA310	GA294	GA539	GA532	GA490	GA477		
GA311	GA289	GA540	GA533	GA491	GA478		
GA312	GA295	GA541	GA534	GA492	GA479		
					GA480		
					GA517		
					GA518		
					GA519		
					GA520		
					GA521		
					GA522		
					GA523		
					GA524		
					GA525		
					GA526		
					GA527		
					GA528		
					GA529		
					GA530		
					GA531		
					GA532		
					GA533		
					GA534		
					GA535		
					GA536		
					GA537		
					GA538		
					GA539		
					GA540		
					GA541		
					GA542		
					GA543		
					GA544		
					GA545		
					GA546		
					GA547		
					GA548		
					GA549		
					GA550		
					GA551		
					GA552		
					GA553		
					GA554		
					GA555		
					GA556		
					GA557		
					GA558		
					GA559		
					GA560		
					GA561		
					GA562		

Map Scale: 1" = 2000'



The Claim is located in: Section(s) 31, T7S, R19E, G&SRM, Graham County, Arizona.

TIE: The Location Monument of this claim is approximately 30236 feet East and 23382 feet South from the NW corner of Section 8, T7S, R18E, G&SRM, Pinal County, Arizona. The claim is 1500' long x 600' wide.

Monuments are 1-1/2" x 1-1/2" x 5' wood posts projecting at least four feet above the ground. Location monuments are generally set 50' inside the North or South endline along the center of each claim unless otherwise depicted.

RECEIVED

JUN 15 P 3 29

RECEIVED  
BLM AZ STATE OFFICE

AMC4362821

When recorded return to:  
Kennecott Exploration Company  
224 North 2200 West  
Salt Lake City, UT 84116  
Attn: Land Department

ARIZONA NOTICE OF LOCATION  
(LODE CLAIM)

NOTICE IS HEREBY GIVEN THAT KENNECOTT EXPLORATION COMPANY, whose mailing address is 224 North 2200 West, Salt Lake City, Utah 84116 by its undersigned officer, makes this location of the GA313 Lode Mining Claim, in Graham County, Arizona.

The general course of the claim is from the North to South, and said claim is within the:

<u>Quarter</u>	<u>Section</u>	<u>Township</u>	<u>Range</u>
SW	31	7S	19E

G&SRM, Graham County, Arizona.


This claim is 1020 feet in length and 600 feet in width. This Notice of Location is posted on the centerline of the claim. The claim runs from the location monument on which this notice is posted 50 feet in a northerly direction to the North end line and 970 feet in a southerly direction to the South end line. The claim boundaries are marked by six monuments, one at each corner and one at the center of each endline. The location monument on which this notice is posted is situated within Section 31, Township 7S, Range 19E, Graham County, Arizona, G&SRM, and is approximately 26818 feet East and 23485 feet South from the NW corner of Section 8, Township 7S, Range 18E, G&SRM, Pinal County, Arizona. Witness Post for NW Corner is 22' E.

The undersigned claims the ground as depicted on the map that is attached to a copy of this Notice of Location filed in the office of the County Recorder, Graham County, Arizona.

The claim has been monumented in accordance with State and Federal law. Corner, end centers and location monuments are posts, 1-1/2" x 1-1/2" x 5' projecting at least 4' above the ground.

Located, dated and posted on the ground the 3rd day of November, 2015.

KENNECOTT EXPLORATION COMPANY

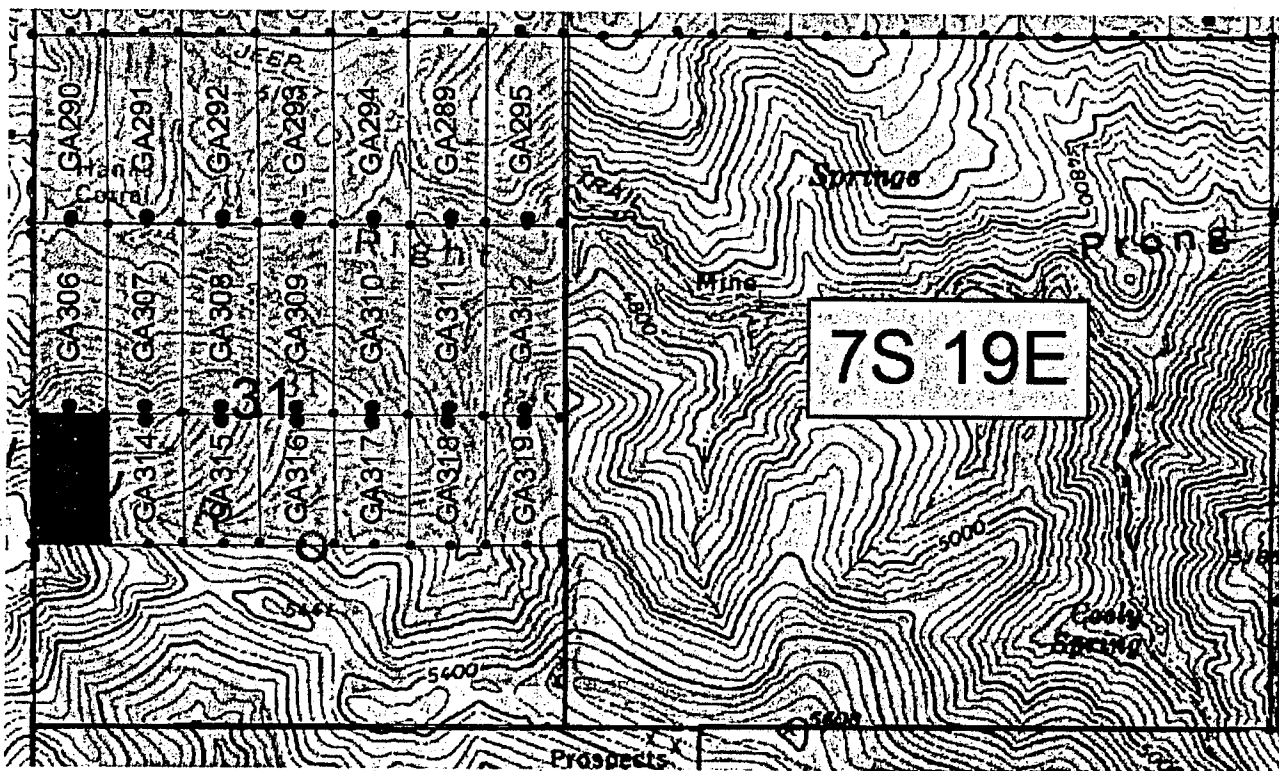


By: Erik Best, its Operating Officer

RECEIVED  
BLM AT STATE OFFICE  
2015 JAN 15 P 3:29  
TUCSON, ARIZONA

AMC 436283

Lode Mining Claim Map of the **GA313** Lode Claim,  
attached to and made a part of the Location Notice



Map Scale Approximately : 1" = 2000' 

The Claim is located in: Section(s) 31, T7S, R19E, G&SRM, Graham County, Arizona.

TIE: The Location Monument of this claim is approximately 26818 feet East and 23485 feet South from the NW corner of Section 8, T7S, R18E, G&SRM, Pinal County, Arizona. Witness Post for NW Corner is 22' E. The claim is 1020' long x 600' wide.

Monuments are 1-1/2" x 1-1/2" x 5' wood posts projecting at least four feet above the ground. Location monuments are generally set 50' inside the North or South endline along the center of each claim unless otherwise depicted.

AMC 4362831

RECEIVED  
BLM AZ STATE OFFICE  
2016 JAN 15 P 3:2  
PHOENIX, ARIZONA

When recorded return to:  
Kennecott Exploration Company  
224 North 2200 West  
Salt Lake City, UT 84116  
Attn: Land Department

ARIZONA NOTICE OF LOCATION  
(LODE CLAIM)

NOTICE IS HEREBY GIVEN THAT KENNECOTT EXPLORATION COMPANY, whose mailing address is 224 North 2200 West, Salt Lake City, Utah 84116 by its undersigned officer, makes this location of the GA314 Lode Mining Claim, in Graham County, Arizona.

The general course of the claim is from the North to South, and said claim is within the:

<u>Quarter</u>	<u>Section</u>	<u>Township</u>	<u>Range</u>
SW	31	7S	19E

G&SRM, Graham County, Arizona.

This claim is 1020 feet in length and 600 feet in width. This Notice of Location is posted on the centerline of the claim. The claim runs from the location monument on which this notice is posted 50 feet in a northerly direction to the North end line and 970 feet in a southerly direction to the South end line. The claim boundaries are marked by six monuments, one at each corner and one at the center of each endline. The location monument on which this notice is posted is situated within Section 31, Township 7S, Range 19E, Graham County, Arizona, G&SRM, and is approximately 27386 feet East and 23484 feet South from the NW corner of Section 8, Township 7S, Range 18E, G&SRM, Pinal County, Arizona.

The undersigned claims the ground as depicted on the map that is attached to a copy of this Notice of Location filed in the office of the County Recorder, Graham County, Arizona.

The claim has been monumented in accordance with State and Federal law. Corner, end centers and location monuments are posts, 1-1/2" x 1-1/2" x 5' projecting at least 4' above the ground.

Located, dated and posted on the ground the 3rd day of November, 2015.

KENNECOTT EXPLORATION COMPANY



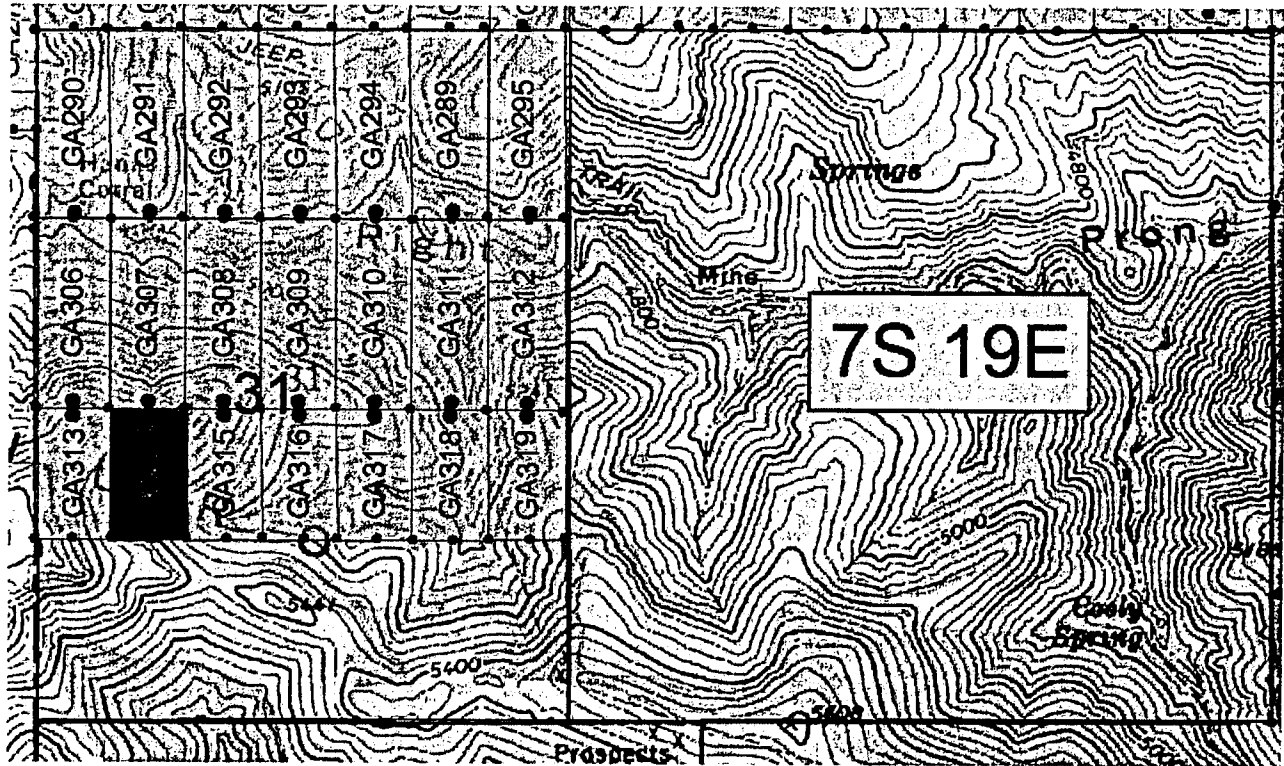
By: Erik Best, its Operating Officer


BLM  
2016 JUN 15 PM 3:29  
PINAL COUNTY, ARIZONA

AMC436284



Lode Mining Claim Map of the GA314 Lode Claim,  
attached to and made a part of the Location Notice



Map Scale Approximately: 1" = 2000' 

The Claim is located in: Section(s) 31, T7S, R19E, G&SRM, Graham County, Arizona.

TIE: The Location Monument of this claim is approximately 27386 feet East and 23484 feet South from the NW corner of Section 8, T7S, R18E, G&SRM, Pinal County, Arizona. The claim is 1020' long x 600' wide.

Monuments are 1-1/2" x 1-1/2" x 5' wood posts projecting at least four feet above the ground. Location monuments are generally set 50' inside the North or South endline along the center of each claim unless otherwise depicted.

AMC436284

RECEIVED  
BLM AZ STATE OFFICE  
2016 JUN 15 P 3:29  
PHOENIX, ARIZONA

When recorded return to:  
Kennecott Exploration Company  
224 North 2200 West  
Salt Lake City, UT 84116  
Attn: Land Department

ARIZONA NOTICE OF LOCATION  
(LODE CLAIM)

NOTICE IS HEREBY GIVEN THAT KENNECOTT EXPLORATION COMPANY, whose mailing address is 224 North 2200 West, Salt Lake City, Utah 84116 by its undersigned officer, makes this location of the GA315 Lode Mining Claim, in Graham County, Arizona.

The general course of the claim is from the North to South, and said claim is within the:

<u>Quarter</u>	<u>Section</u>	<u>Township</u>	<u>Range</u>
SE	31	7S	19E
SW	31	7S	19E

G&SRM, Graham County, Arizona.

This claim is 1020 feet in length and 600 feet in width. This Notice of Location is posted on the centerline of the claim. The claim runs from the location monument on which this notice is posted 50 feet in a northerly direction to the North end line and 970 feet in a southerly direction to the South end line. The claim boundaries are marked by six monuments, one at each corner and one at the center of each endline. The location monument on which this notice is posted is situated within Section 31, Township 7S, Range 19E, Graham County, Arizona, G&SRM, and is approximately 27953 feet East and 23484 feet South from the NW corner of Section 8, Township 7S, Range 18E, G&SRM, Pinal County, Arizona.

The undersigned claims the ground as depicted on the map that is attached to a copy of this Notice of Location filed in the office of the County Recorder, Graham County, Arizona.

The claim has been monumented in accordance with State and Federal law. Corner, end centers and location monuments are posts, 1-1/2" x 1-1/2" x 5' projecting at least 4' above the ground.

Located, dated and posted on the ground the 3rd day of November, 2015.

KENNECOTT EXPLORATION COMPANY

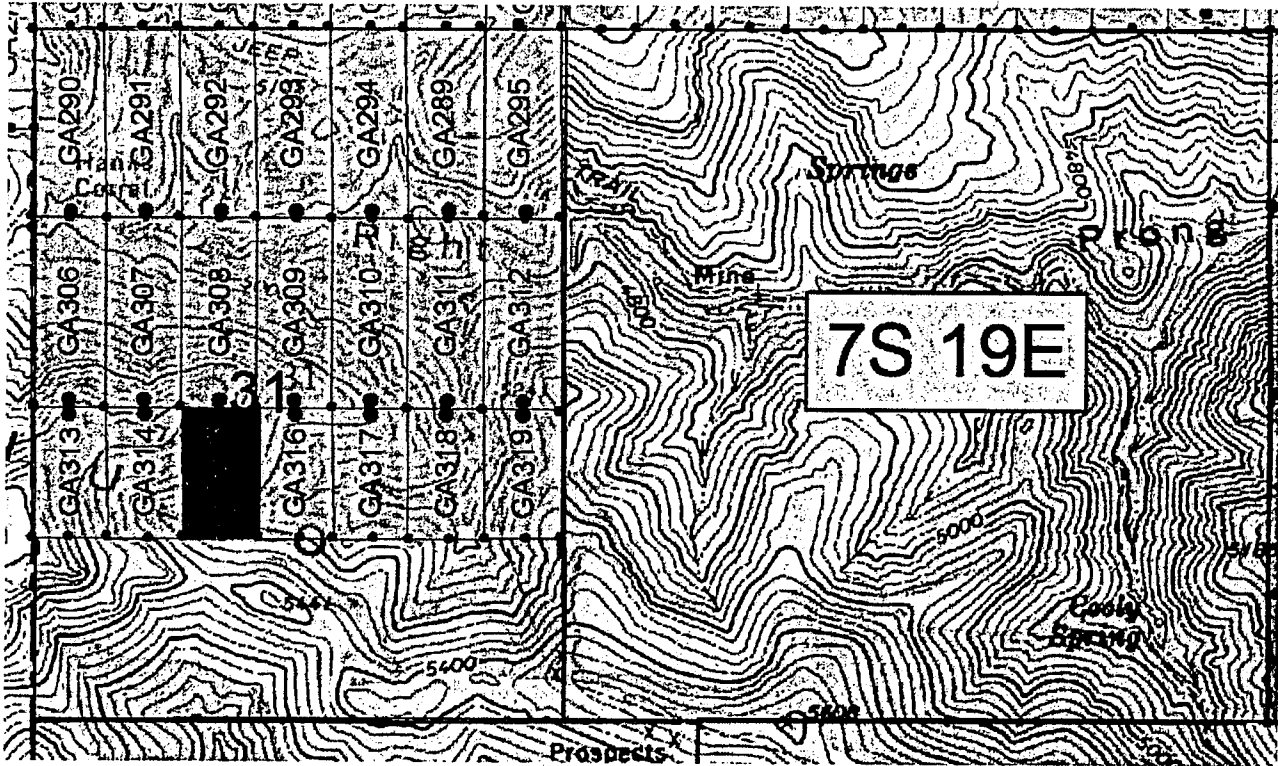



By: Erik Best, its Operating Officer

RECEIVED  
BLM AZ STATE OFFICE  
2015 JAN 15 P 3:30  
PROJECT, ARIZONA

AMG436285

Lode Mining Claim Map of the **GA315** Lode Claim,  
attached to and made a part of the Location Notice



Map Scale Approximately: 1" = 2000' 

The Claim is located in: Section(s) 31, T7S, R19E, G&SRM, Graham County, Arizona.

TIE: The Location Monument of this claim is approximately 27953 feet East and 23484 feet South from the NW corner of Section 8, T7S, R18E, G&SRM, Pinal County, Arizona. The claim is 1020' long x 600' wide.

Monuments are 1-1/2" x 1-1/2" x 5' wood posts projecting at least four feet above the ground. Location monuments are generally set 50' inside the North or South endline along the center of each claim unless otherwise depicted.

AMC436285

RECEIVED  
BLM AZ STATE OFFICE  
2015 JAN 15 P 3:30  
PHOENIX, ARIZONA

When recorded return to:  
Kennecott Exploration Company  
224 North 2200 West  
Salt Lake City, UT 84116  
Attn: Land Department

ARIZONA NOTICE OF LOCATION  
(LODE CLAIM)

NOTICE IS HEREBY GIVEN THAT KENNECOTT EXPLORATION COMPANY, whose mailing address is 224 North 2200 West, Salt Lake City, Utah 84116 by its undersigned officer, makes this location of the GA316 Lode Mining Claim, in Graham County, Arizona.

The general course of the claim is from the North to South, and said claim is within the:

<u>Quarter</u>	<u>Section</u>	<u>Township</u>	<u>Range</u>
SE	31	7S	19E

G&SRM, Graham County, Arizona.

This claim is 1020 feet in length and 600 feet in width. This Notice of Location is posted on the centerline of the claim. The claim runs from the location monument on which this notice is posted 50 feet in a northerly direction to the North end line and 970 feet in a southerly direction to the South end line. The claim boundaries are marked by six monuments, one at each corner and one at the center of each endline. The location monument on which this notice is posted is situated within Section 31, Township 7S, Range 19E, Graham County, Arizona, G&SRM, and is approximately 28521 feet East and 23484 feet South from the NW corner of Section 8, Township 7S, Range 18E, G&SRM, Pinal County, Arizona.

The undersigned claims the ground as depicted on the map that is attached to a copy of this Notice of Location filed in the office of the County Recorder, Graham County, Arizona.

The claim has been monumented in accordance with State and Federal law. Corner, end centers and location monuments are posts, 1-1/2" x 1-1/2" x 5' projecting at least 4' above the ground.

Located, dated and posted on the ground the 3rd day of November, 2015.

KENNECOTT EXPLORATION COMPANY

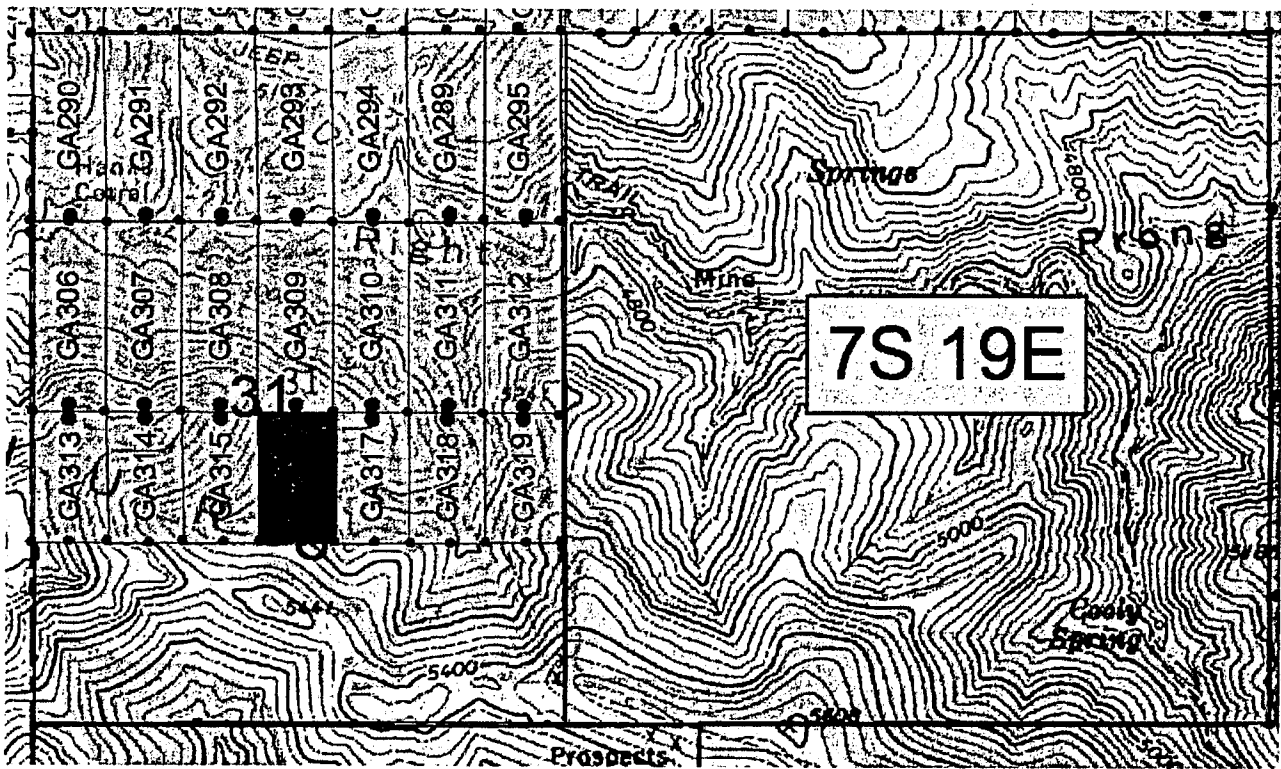


By: Erik Best, its Operating Officer

RECEIVED  
BLM AZ STATE OFFICE  
2015 JAN 15 P 3:30  
PRESENTER, ARIZONA

AMC4362861

Lode Mining Claim Map of the **GA316** Lode Claim,  
attached to and made a part of the Location Notice



Map Scale Approximately: 1" = 2000' 

The Claim is located in: Section(s) 31, T7S, R19E, G&SRM, Graham County, Arizona.

TIE: The Location Monument of this claim is approximately 28521 feet East and 23484 feet South from the NW corner of Section 8, T7S, R18E, G&SRM, Pinal County, Arizona. The claim is 1020' long x 600' wide.

Monuments are 1-1/2" x 1-1/2" x 5' wood posts projecting at least four feet above the ground. Location monuments are generally set 50' inside the North or South endline along the center of each claim unless otherwise depicted.

AM0436286

RECEIVED  
BLM AZ STATE OFFICE  
2016 JAN 15 P 3:30  
PRITCHETT, ARIZONA

When recorded return to:  
Kennecott Exploration Company  
224 North 2200 West  
Salt Lake City, UT 84116  
Attn: Land Department

ARIZONA NOTICE OF LOCATION  
(LODE CLAIM)

NOTICE IS HEREBY GIVEN THAT KENNECOTT EXPLORATION COMPANY, whose mailing address is 224 North 2200 West, Salt Lake City, Utah 84116 by its undersigned officer, makes this location of the GA317 Lode Mining Claim, in Graham County, Arizona.

The general course of the claim is from the North to South, and said claim is within the:

<u>Quarter</u>	<u>Section</u>	<u>Township</u>	<u>Range</u>
SE	31	7S	19E

G&SRM, Graham County, Arizona.


This claim is 1020 feet in length and 600 feet in width. This Notice of Location is posted on the centerline of the claim. The claim runs from the location monument on which this notice is posted 50 feet in a northerly direction to the North end line and 970 feet in a southerly direction to the South end line. The claim boundaries are marked by six monuments, one at each corner and one at the center of each endline. The location monument on which this notice is posted is situated within Section 31, Township 7S, Range 19E, Graham County, Arizona, G&SRM, and is approximately 29088 feet East and 23484 feet South from the NW corner of Section 8, Township 7S, Range 18E, G&SRM, Pinal County, Arizona.

The undersigned claims the ground as depicted on the map that is attached to a copy of this Notice of Location filed in the office of the County Recorder, Graham County, Arizona.

The claim has been monumented in accordance with State and Federal law. Corner, end centers and location monuments are posts, 1-1/2" x 1-1/2" x 5' projecting at least 4' above the ground.

Located, dated and posted on the ground the 3rd day of November, 2015.

KENNECOTT EXPLORATION COMPANY

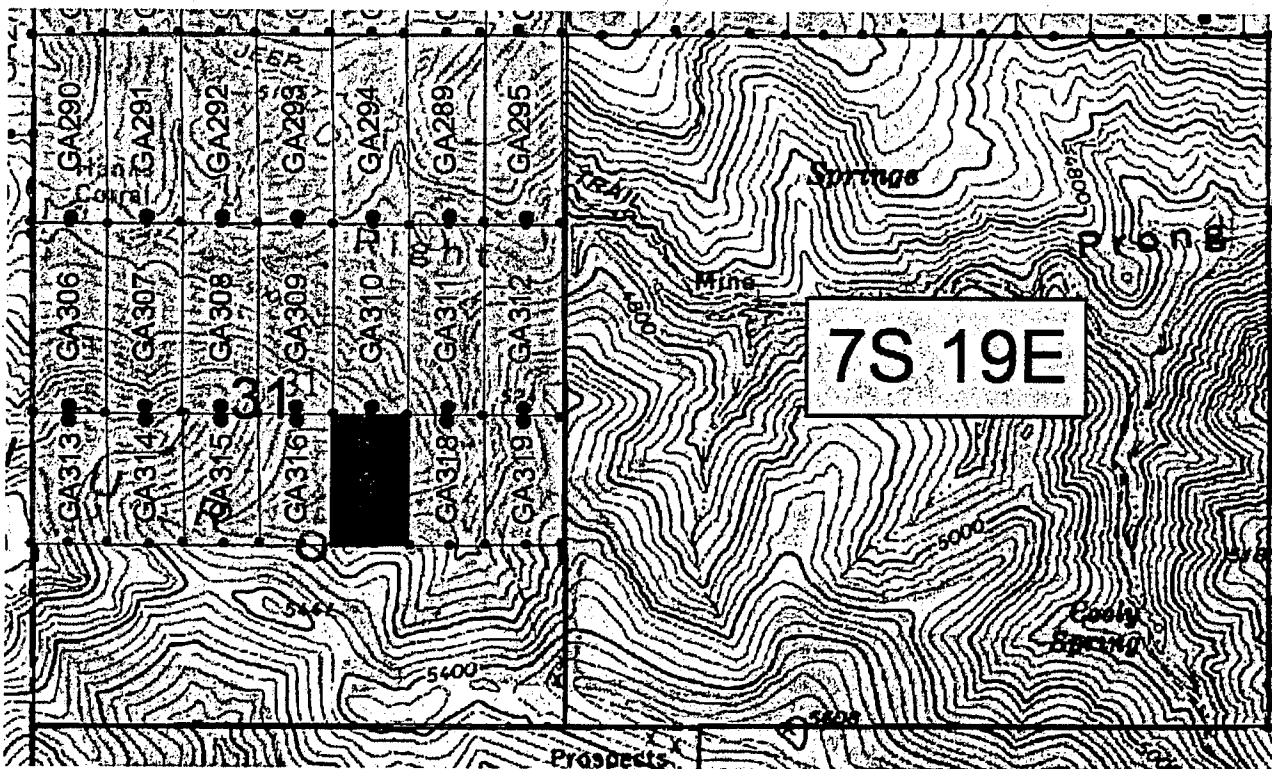


By: Erik Best, its Operating Officer

RECEIVED  
BLM AZ STATE OFFICE  
2015 JAN 15 P 3:31  
PHOTOGRAPHY

AMC4362871

Lode Mining Claim Map of the **GA317** Lode Claim,  
attached to and made a part of the Location Notice



Map Scale Approximately: 1" = 2000' 

The Claim is located in: Section(s) 31, T7S, R19E, G&SRM, Graham County, Arizona.

TIE: The Location Monument of this claim is approximately 29088 feet East and 23484 feet South from the NW corner of Section 8, T7S, R18E, G&SRM, Pinal County, Arizona. The claim is 1020' long x 600' wide.

Monuments are 1-1/2" x 1-1/2" x 5' wood posts projecting at least four feet above the ground. Location monuments are generally set 50' inside the North or South endline along the center of each claim unless otherwise depicted.

RECEIVED  
BLM AZ STATE OFFICE  
2016 JAN 15 P 3:31  
PHOENIX, ARIZONA

AMC4362871

When recorded return to:  
Kennecott Exploration Company  
224 North 2200 West  
Salt Lake City, UT 84116  
Attn: Land Department

ARIZONA NOTICE OF LOCATION  
(LODE CLAIM)

NOTICE IS HEREBY GIVEN THAT KENNECOTT EXPLORATION COMPANY, whose mailing address is 224 North 2200 West, Salt Lake City, Utah 84116 by its undersigned officer, makes this location of the GA318 Lode Mining Claim, in Graham County, Arizona.

The general course of the claim is from the North to South, and said claim is within the:

<u>Quarter</u>	<u>Section</u>	<u>Township</u>	<u>Range</u>
SE	31	7S	19E

G&SRM, Graham County, Arizona.

This claim is 1020 feet in length and 600 feet in width. This Notice of Location is posted on the centerline of the claim. The claim runs from the location monument on which this notice is posted 50 feet in a northerly direction to the North end line and 970 feet in a southerly direction to the South end line. The claim boundaries are marked by six monuments, one at each corner and one at the center of each endline. The location monument on which this notice is posted is situated within Section 31, Township 7S, Range 19E, Graham County, Arizona, G&SRM, and is approximately 29656 feet East and 23484 feet South from the NW corner of Section 8, Township 7S, Range 18E, G&SRM, Pinal County, Arizona.

The undersigned claims the ground as depicted on the map that is attached to a copy of this Notice of Location filed in the office of the County Recorder, Graham County, Arizona.

The claim has been monumented in accordance with State and Federal law. Corner, end centers and location monuments are posts, 1-1/2" x 1-1/2" x 5' projecting at least 4' above the ground.

Located, dated and posted on the ground the 3rd day of November, 2015.

KENNECOTT EXPLORATION COMPANY



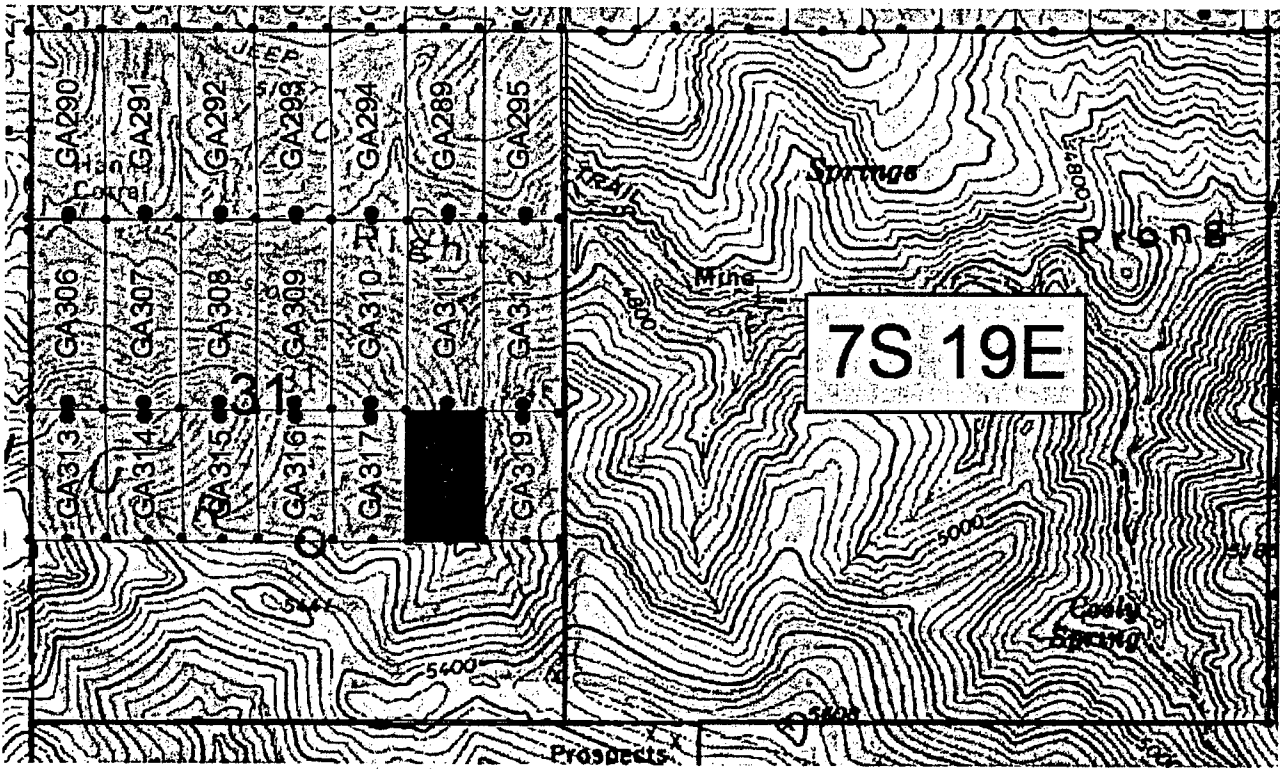
By: Erik Best, its Operating Officer

RECEIVED  
BLM ARIZONA OFFICE  
2015 JUN 15 P 3:32  
PHOENIX, ARIZONA

AMC436288



Lode Mining Claim Map of the **GA318** Lode Claim,  
attached to and made a part of the Location Notice



Map Scale Approximately: 1" = 2000' 

The Claim is located in: Section(s) 31, T7S, R19E, G&SRM, Graham County, Arizona.

TIE: The Location Monument of this claim is approximately 29656 feet East and 23484 feet South from the NW corner of Section 8, T7S, R18E, G&SRM, Pinal County, Arizona. The claim is 1020' long x 600' wide.

Monuments are 1-1/2" x 1-1/2" x 5' wood posts projecting at least four feet above the ground. Location monuments are generally set 50' inside the North or South endline along the center of each claim unless otherwise depicted.

AMC4362881

RECEIVED  
BLM AZ STATE OFFICE  
2016 JUN 15 P 3:32  
PHOENIX, ARIZONA

When recorded return to:  
Kennecott Exploration Company  
224 North 2200 West  
Salt Lake City, UT 84116  
Attn: Land Department

ARIZONA NOTICE OF LOCATION  
(LODE CLAIM)

NOTICE IS HEREBY GIVEN THAT KENNECOTT EXPLORATION COMPANY, whose mailing address is 224 North 2200 West, Salt Lake City, Utah 84116 by its undersigned officer, makes this location of the GA319 Lode Mining Claim, in Graham County, Arizona.

The general course of the claim is from the North to South, and said claim is within the:

<u>Quarter</u>	<u>Section</u>	<u>Township</u>	<u>Range</u>
SE	31	7S	19E

G&SRM, Graham County, Arizona.

This claim is 1020 feet in length and 600 feet in width. This Notice of Location is posted on the centerline of the claim. The claim runs from the location monument on which this notice is posted 50 feet in a northerly direction to the North end line and 970 feet in a southerly direction to the South end line. The claim boundaries are marked by six monuments, one at each corner and one at the center of each endline. The location monument on which this notice is posted is situated within Section 31, Township 7S, Range 19E, Graham County, Arizona, G&SRM, and is approximately 30234 feet East and 23484 feet South from the NW corner of Section 8, Township 7S, Range 18E, G&SRM, Pinal County, Arizona.

The undersigned claims the ground as depicted on the map that is attached to a copy of this Notice of Location filed in the office of the County Recorder, Graham County, Arizona.

The claim has been monumented in accordance with State and Federal law. Corner, end centers and location monuments are posts, 1-1/2" x 1-1/2" x 5' projecting at least 4' above the ground.

Located, dated and posted on the ground the 3rd day of November, 2015.

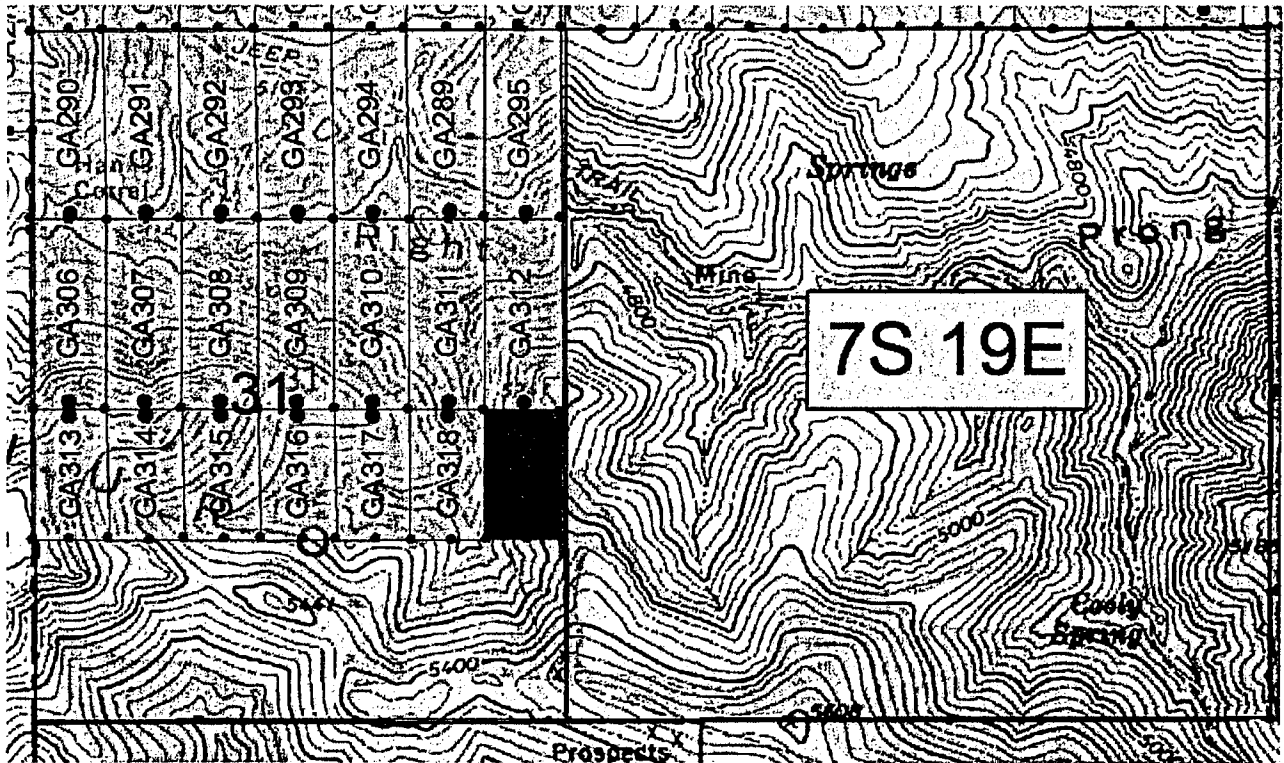
KENNECOTT EXPLORATION COMPANY

  
By: Erik Best, its Operating Officer

RECEIVED  
BLM AUSTIN OFFICE  
2016 JAN 15 P 3:32  
PRIORITY, ARIZONA

AMC436289

Lode Mining Claim Map of the GA319 Lode Claim,  
attached to and made a part of the Location Notice



Map Scale Approximately: 1" = 2000'



The Claim is located in: Section(s) 31, T7S, R19E, G&SRM, Graham County, Arizona.

TIE: The Location Monument of this claim is approximately 30234 feet East and 23484 feet South from the NW corner of Section 8, T7S, R18E, G&SRM, Pinal County, Arizona. The claim is 1020' long x 600' wide.

Monuments are 1-1/2" x 1-1/2" x 5' wood posts projecting at least four feet above the ground. Location monuments are generally set 50' inside the North or South endline along the center of each claim unless otherwise depicted.

AMC 4362891

RECEIVED  
DLK AZ STATE FILE  
2016 JAN 15 PM 3:32  
PHOENIX, ARIZONA

When recorded return to:  
Kennecott Exploration Company  
224 North 2200 West  
Salt Lake City, UT 84116  
Attn: Land Department

ARIZONA NOTICE OF LOCATION  
(LODE CLAIM)

NOTICE IS HEREBY GIVEN THAT KENNECOTT EXPLORATION COMPANY, whose mailing address is 224 North 2200 West, Salt Lake City, Utah 84116 by its undersigned officer, makes this location of the GA320 Lode Mining Claim, in Graham County, Arizona.

The general course of the claim is from the North to South, and said claim is within the:

<u>Quarter</u>	<u>Section</u>	<u>Township</u>	<u>Range</u>
SW	33	7S	19E

G&SRM, Graham County, Arizona.

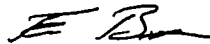
This claim is 1500 feet in length and 380 feet in width. This Notice of Location is posted on the centerline of the claim. The claim runs from the location monument on which this notice is posted 1450 feet in a northerly direction to the North end line and 50 feet in a southerly direction to the South end line. The claim boundaries are marked by six monuments, one at each corner and one at the center of each endline. The location monument on which this notice is posted is situated within Section 33, Township 7S, Range 19E, Graham County, Arizona, G&SRM, and is approximately 36016 feet East and 24760 feet South from the NW corner of Section 8, Township 7S, Range 18E, G&SRM, Pinal County, Arizona. Witness Post for NW Corner is 85' NE. Witness Post for SW Corner is 55' E.

The undersigned claims the ground as depicted on the map that is attached to a copy of this Notice of Location filed in the office of the County Recorder, Graham County, Arizona.

The claim has been monumented in accordance with State and Federal law. Corner, end centers and location monuments are posts, 1-1/2" x 1-1/2" x 5' projecting at least 4' above the ground.

Located, dated and posted on the ground the 1st day of November, 2015.

KENNECOTT EXPLORATION COMPANY

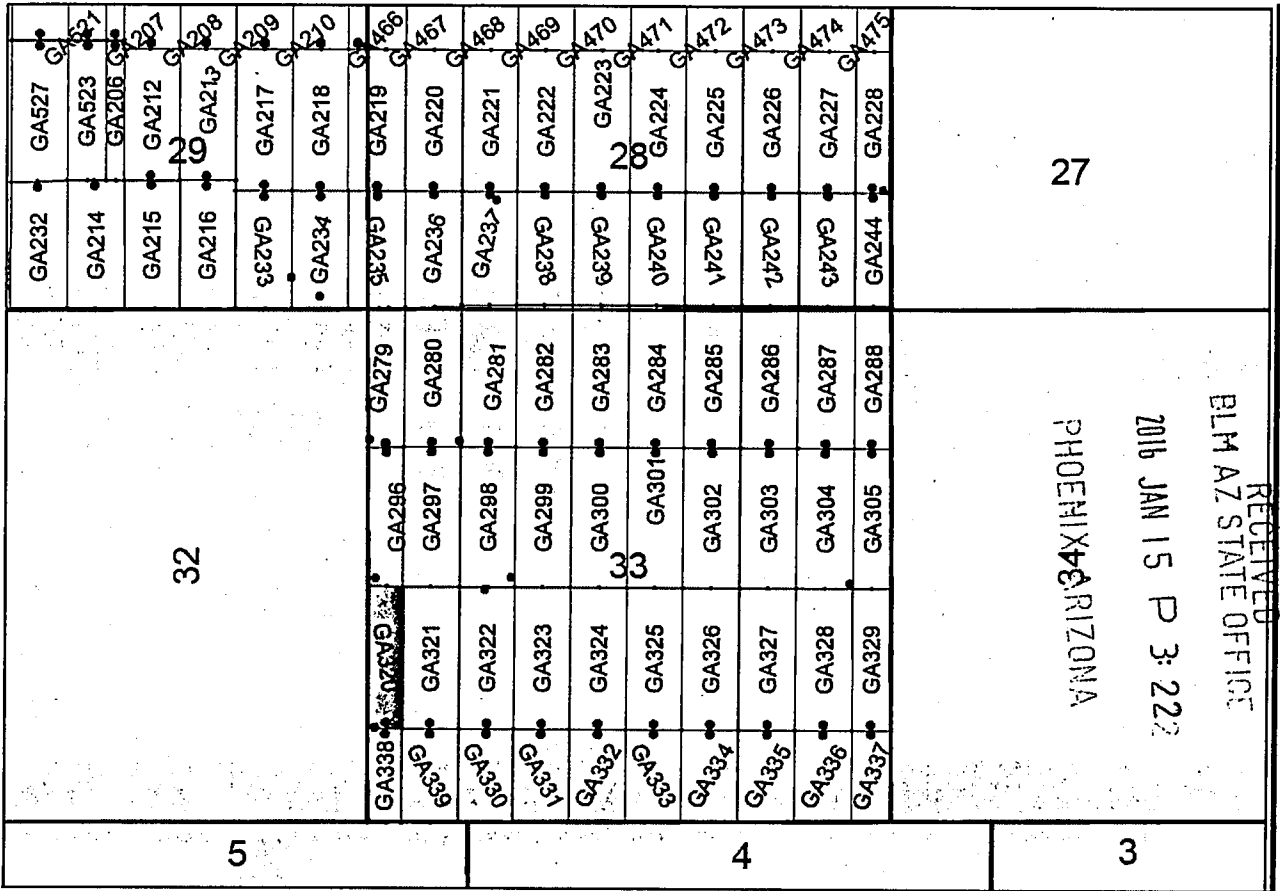


By: Erik Best, its Operating Officer

RECEIVED  
BLM AZ STATE OFFICE  
2016 JAN 15 P 3: 22  
PHOENIX, ARIZONA

AMC 436290

Lode Mining Claim Map of the **GA320** Lode Claim,  
attached to and made a part of the Location Notice



Map Scale: 1" = 2000'

The Claim is located in: Section(s) 33, T7S, R19E, G&SRM, Graham County, Arizona.

TIE: The Location Monument of this claim is approximately 36016 feet East and 24760 feet South from the NW corner of Section 8, T7S, R18E, G&SRM, Pinal County, Arizona. Witness Post for NW Corner is 85' NE. Witness Post for SW Corner is 55' E. The claim is 1500' long x 380' wide.

Monuments are 1-1/2" x 1-1/2" x 5' wood posts projecting at least four feet above the ground. Location monuments are generally set 50' inside the North or South endline along the center of each claim unless otherwise depicted.

AMC 4362901

When recorded return to:  
Kennecott Exploration Company  
224 North 2200 West  
Salt Lake City, UT 84116  
Attn: Land Department

ARIZONA NOTICE OF LOCATION  
(LODE CLAIM)

NOTICE IS HEREBY GIVEN THAT KENNECOTT EXPLORATION COMPANY, whose mailing address is 224 North 2200 West, Salt Lake City, Utah 84116 by its undersigned officer, makes this location of the GA321 Lode Mining Claim, in Graham County, Arizona.

The general course of the claim is from the North to South, and said claim is within the:

<u>Quarter</u>	<u>Section</u>	<u>Township</u>	<u>Range</u>
SW	33	7S	19E

G&SRM, Graham County, Arizona.

This claim is 1500 feet in length and 600 feet in width. This Notice of Location is posted on the centerline of the claim. The claim runs from the location monument on which this notice is posted 1450 feet in a northerly direction to the North end line and 50 feet in a southerly direction to the South end line. The claim boundaries are marked by six monuments, one at each corner and one at the center of each endline. The location monument on which this notice is posted is situated within Section 33, Township 7S, Range 19E, Graham County, Arizona, G&SRM, and is approximately 36465 feet East and 24768 feet South from the NW corner of Section 8, Township 7S, Range 18E, G&SRM, Pinal County, Arizona.

The undersigned claims the ground as depicted on the map that is attached to a copy of this Notice of Location filed in the office of the County Recorder, Graham County, Arizona.

The claim has been monumented in accordance with State and Federal law. Corner, end centers and location monuments are posts, 1-1/2" x 1-1/2" x 5' projecting at least 4' above the ground.

Located, dated and posted on the ground the 1st day of November, 2015.

KENNECOTT EXPLORATION COMPANY



By: Erik Best, its Operating Officer

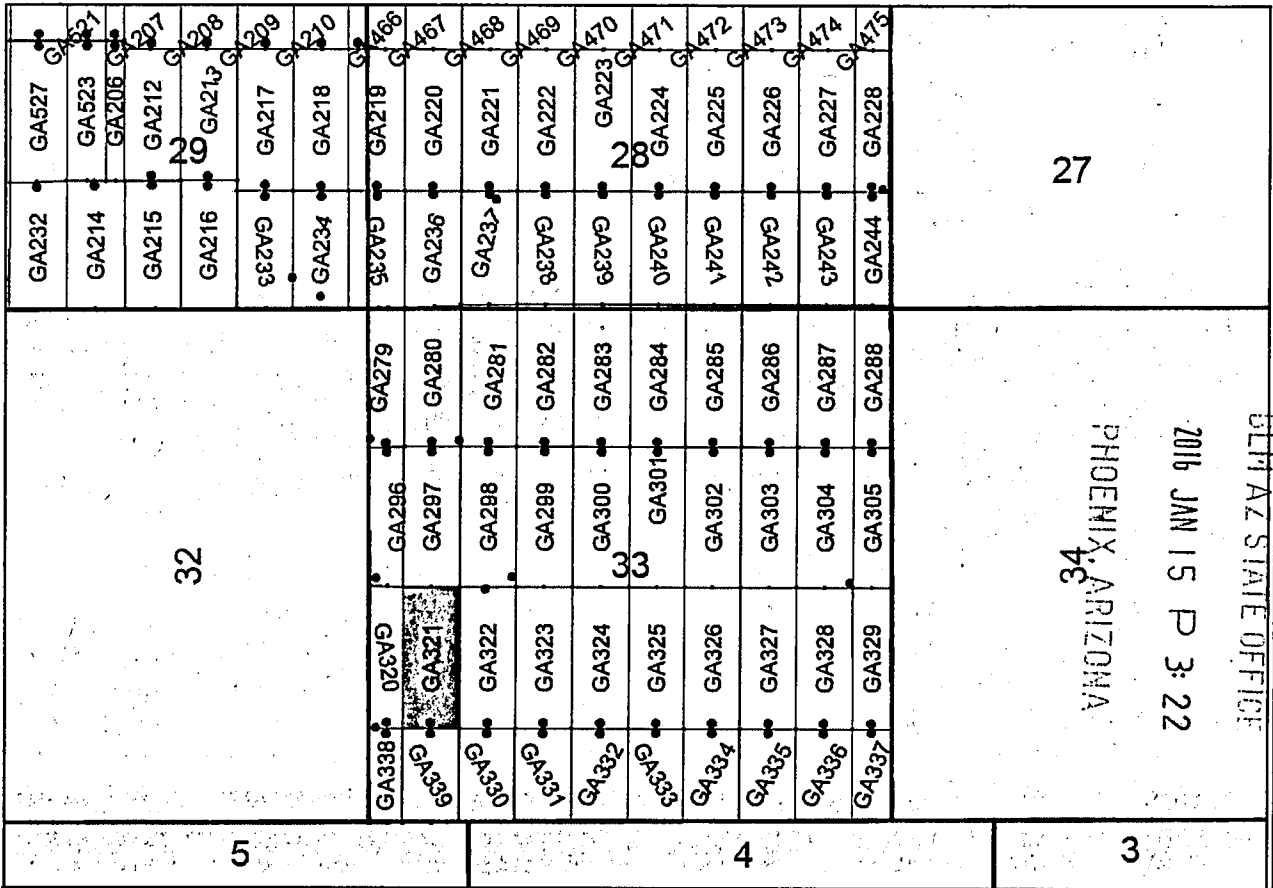
PHOENIX, ARIZONA


2016 JAN 15 P 3:22

RECEIVED  
BLM AZ STATE OFFICE

AHC4362911

Lode Mining Claim Map of the **GA321** Lode Claim,  
attached to and made a part of the Location Notice



Map Scale: 1" = 2000' 

The Claim is located in: Section(s) 33, T7S, R19E, G&SRM, Graham County, Arizona.

TIE: The Location Monument of this claim is approximately 36465 feet East and 24768 feet South from the NW corner of Section 8, T7S, R18E, G&SRM, Pinal County, Arizona. The claim is 1500' long x 600' wide.

Monuments are 1-1/2" x 1-1/2" x 5' wood posts projecting at least four feet above the ground. Location monuments are generally set 50' inside the North or South endline along the center of each claim unless otherwise depicted.

AMC4362911

When recorded return to:  
Kennecott Exploration Company  
224 North 2200 West  
Salt Lake City, UT 84116  
Attn: Land Department

ARIZONA NOTICE OF LOCATION  
(LODE CLAIM)

NOTICE IS HEREBY GIVEN THAT KENNECOTT EXPLORATION COMPANY, whose mailing address is 224 North 2200 West, Salt Lake City, Utah 84116 by its undersigned officer, makes this location of the GA322 Lode Mining Claim, in Graham County, Arizona.

The general course of the claim is from the North to South, and said claim is within the:

<u>Quarter</u>	<u>Section</u>	<u>Township</u>	<u>Range</u>
SW	33	7S	19E

G&SRM, Graham County, Arizona.


This claim is 1500 feet in length and 600 feet in width. This Notice of Location is posted on the centerline of the claim. The claim runs from the location monument on which this notice is posted 1450 feet in a northerly direction to the North end line and 50 feet in a southerly direction to the South end line. The claim boundaries are marked by six monuments, one at each corner and one at the center of each endline. The location monument on which this notice is posted is situated within Section 33, Township 7S, Range 19E, Graham County, Arizona, G&SRM, and is approximately 37032 feet East and 24768 feet South from the NW corner of Section 8, Township 7S, Range 18E, G&SRM, Pinal County, Arizona. Witness Post for NE Corner is 115' NW. Witness Post for N Endline is 35' SW.

The undersigned claims the ground as depicted on the map that is attached to a copy of this Notice of Location filed in the office of the County Recorder, Graham County, Arizona.

The claim has been monumented in accordance with State and Federal law. Corner, end centers and location monuments are posts, 1-1/2" x 1-1/2" x 5' projecting at least 4' above the ground.

Located, dated and posted on the ground the 1st day of November, 2015.

KENNECOTT EXPLORATION COMPANY



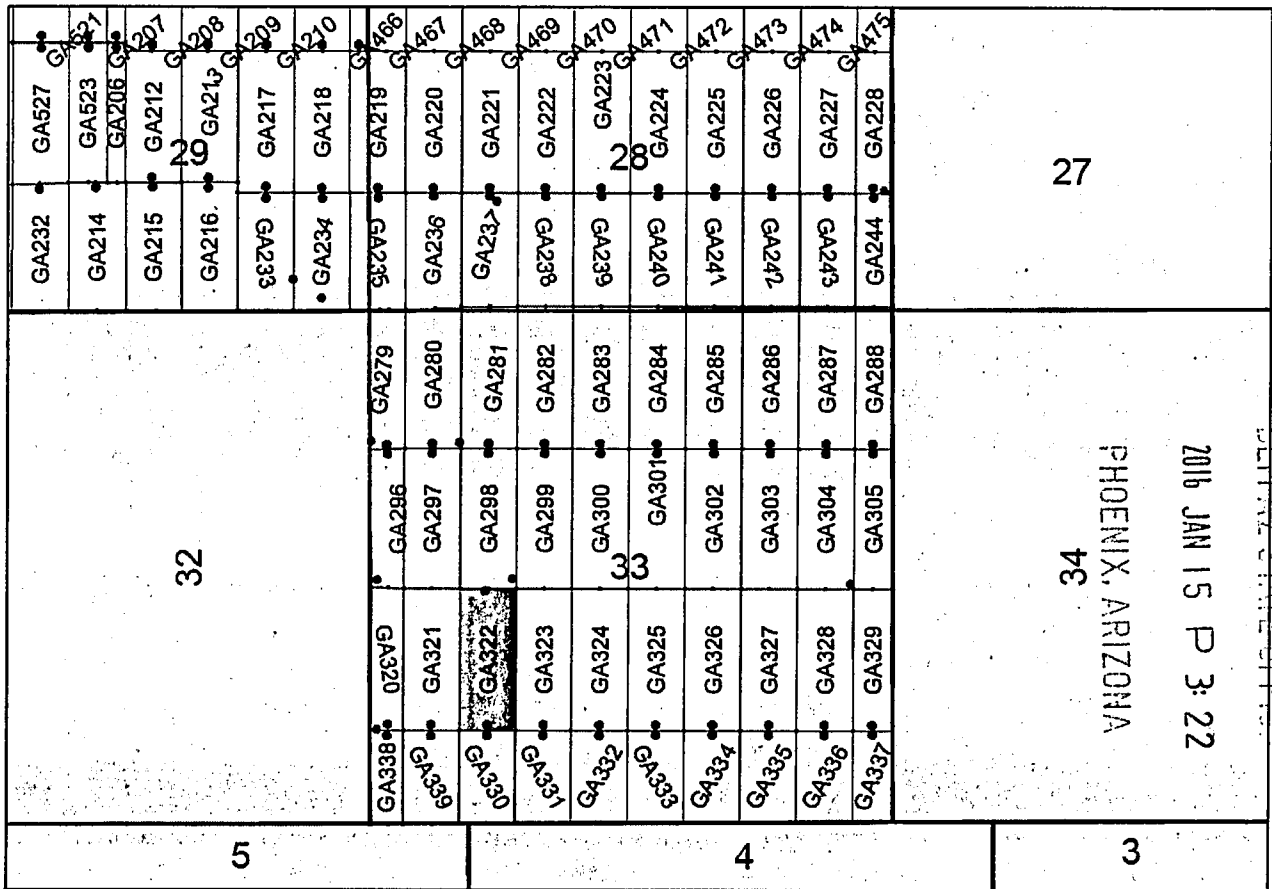
By: Erik Best, its Operating Officer

RECEIVED  
BLM AZ STATE OFFICE  
2016 JAN 15 P 3:22  
PHOENIX, ARIZONA

AMC 4362921



Lode Mining Claim Map of the **GA322** Lode Claim,  
 attached to and made a part of the Location Notice



RECEIVED

PHOENIX, ARIZONA  
 2016 JAN 15 P 3: 22

Map Scale: 1" = 2000'



The Claim is located in: Section(s) 33, T7S, R19E, G&SRM, Graham County, Arizona.

TIE: The Location Monument of this claim is approximately 37032 feet East and 24768 feet South from the NW corner of Section 8, T7S, R18E, G&SRM, Pinal County, Arizona. Witness Post for NE Corner is 115' NW. Witness Post for N Endline is 35' SW. The claim is 1500' long x 600' wide.

Monuments are 1-1/2" x 1-1/2" x 5' wood posts projecting at least four feet above the ground. Location monuments are generally set 50' inside the North or South endline along the center of each claim unless otherwise depicted.

AMC4362921

When recorded return to:  
Kennecott Exploration Company  
224 North 2200 West  
Salt Lake City, UT 84116  
Attn: Land Department

ARIZONA NOTICE OF LOCATION  
(LODE CLAIM)

NOTICE IS HEREBY GIVEN THAT KENNECOTT EXPLORATION COMPANY, whose mailing address is 224 North 2200 West, Salt Lake City, Utah 84116 by its undersigned officer, makes this location of the GA323 Lode Mining Claim, in Graham County, Arizona.

The general course of the claim is from the North to South, and said claim is within the:

<u>Quarter</u>	<u>Section</u>	<u>Township</u>	<u>Range</u>
SW	33	7S	19E

G&SRM, Graham County, Arizona.


This claim is 1500 feet in length and 600 feet in width. This Notice of Location is posted on the centerline of the claim. The claim runs from the location monument on which this notice is posted 1450 feet in a northerly direction to the North end line and 50 feet in a southerly direction to the South end line. The claim boundaries are marked by six monuments, one at each corner and one at the center of each endline. The location monument on which this notice is posted is situated within Section 33, Township 7S, Range 19E, Graham County, Arizona, G&SRM, and is approximately 37600 feet East and 24768 feet South from the NW corner of Section 8, Township 7S, Range 18E, G&SRM, Pinal County, Arizona. Witness Post for NW Corner is 115' NW.

The undersigned claims the ground as depicted on the map that is attached to a copy of this Notice of Location filed in the office of the County Recorder, Graham County, Arizona.

The claim has been monumented in accordance with State and Federal law. Corner, end centers and location monuments are posts, 1-1/2" x 1-1/2" x 5' projecting at least 4' above the ground.

Located, dated and posted on the ground the 1st day of November, 2015.

KENNECOTT EXPLORATION COMPANY



By: Erik Best, its Operating Officer

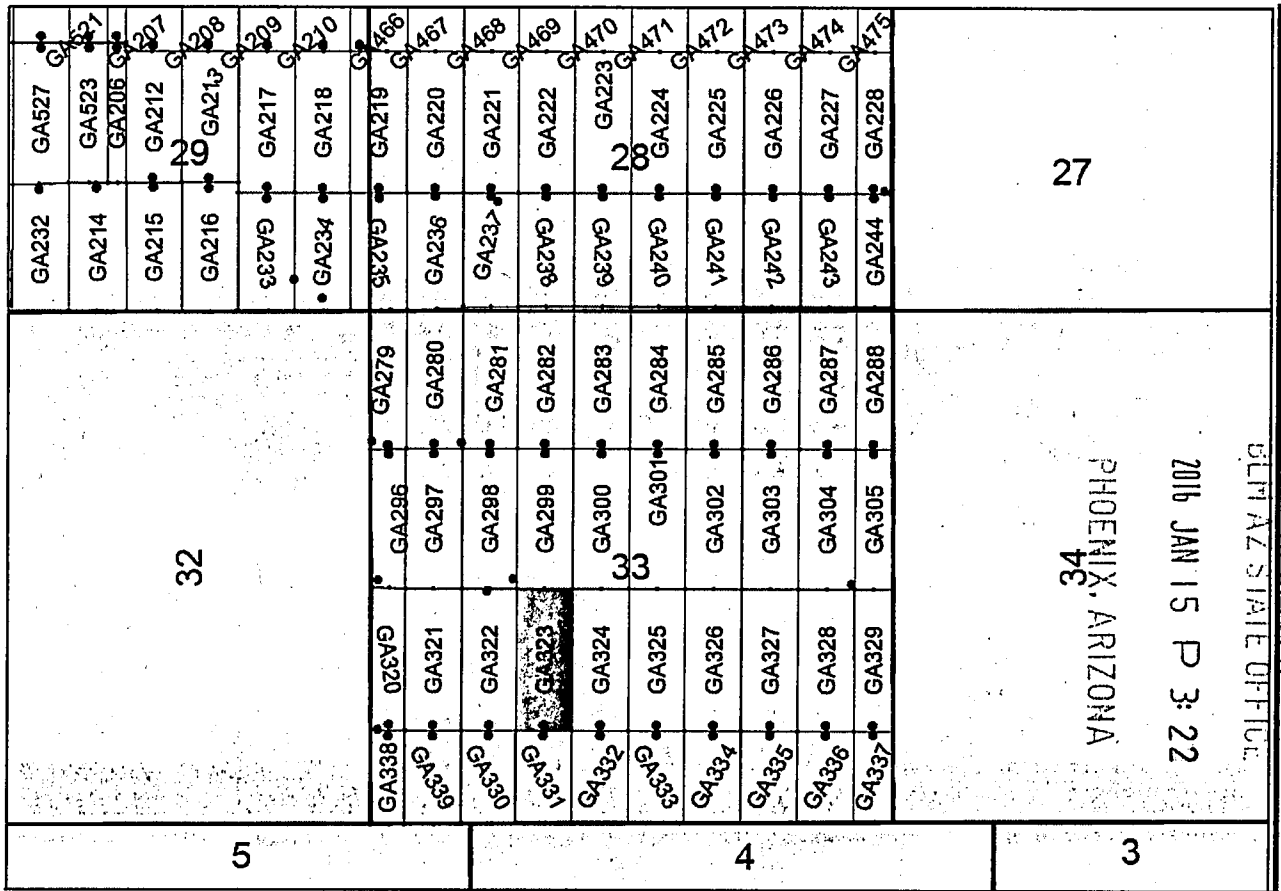
PHOENIX, ARIZONA

2016 JAN 15 P 3: 22

RECEIVED  
PLM AZ STATE OFFICE

AHC436293

Lode Mining Claim Map of the **GA323** Lode Claim,  
 attached to and made a part of the Location Notice



RECEIVED  
 GILM AZ STATE OFFICE  
 2016 JAN 15 P 3: 22  
 PHOENIX, ARIZONA

AMC4362931

Map Scale: 1" = 2000'

The Claim is located in: Section(s) 33, T7S, R19E, G&SRM, Graham County, Arizona.

TIE: The Location Monument of this claim is approximately 37600 feet East and 24768 feet South from the NW corner of Section 8, T7S, R18E, G&SRM, Pinal County, Arizona. Witness Post for NW Corner is 115' NW. The claim is 1500' long x 600' wide.

Monuments are 1-1/2" x 1-1/2" x 5' wood posts projecting at least four feet above the ground. Location monuments are generally set 50' inside the North or South endline along the center of each claim unless otherwise depicted.

When recorded return to:  
Kennecott Exploration Company  
224 North 2200 West  
Salt Lake City, UT 84116  
Attn: Land Department

ARIZONA NOTICE OF LOCATION  
(LODE CLAIM)

NOTICE IS HEREBY GIVEN THAT KENNECOTT EXPLORATION COMPANY, whose mailing address is 224 North 2200 West, Salt Lake City, Utah 84116 by its undersigned officer, makes this location of the GA324 Lode Mining Claim, in Graham County, Arizona.

The general course of the claim is from the North to South, and said claim is within the:

<u>Quarter</u>	<u>Section</u>	<u>Township</u>	<u>Range</u>
SW	33	7S	19E

G&SRM, Graham County, Arizona.

This claim is 1500 feet in length and 600 feet in width. This Notice of Location is posted on the centerline of the claim. The claim runs from the location monument on which this notice is posted 1450 feet in a northerly direction to the North end line and 50 feet in a southerly direction to the South end line. The claim boundaries are marked by six monuments, one at each corner and one at the center of each endline. The location monument on which this notice is posted is situated within Section 33, Township 7S, Range 19E, Graham County, Arizona, G&SRM, and is approximately 38167 feet East and 24768 feet South from the NW corner of Section 8, Township 7S, Range 18E, G&SRM, Pinal County, Arizona.

The undersigned claims the ground as depicted on the map that is attached to a copy of this Notice of Location filed in the office of the County Recorder, Graham County, Arizona.

The claim has been monumented in accordance with State and Federal law. Corner, end centers and location monuments are posts, 1-1/2" x 1-1/2" x 5' projecting at least 4' above the ground.

Located, dated and posted on the ground the 1st day of November, 2015.

KENNECOTT EXPLORATION COMPANY

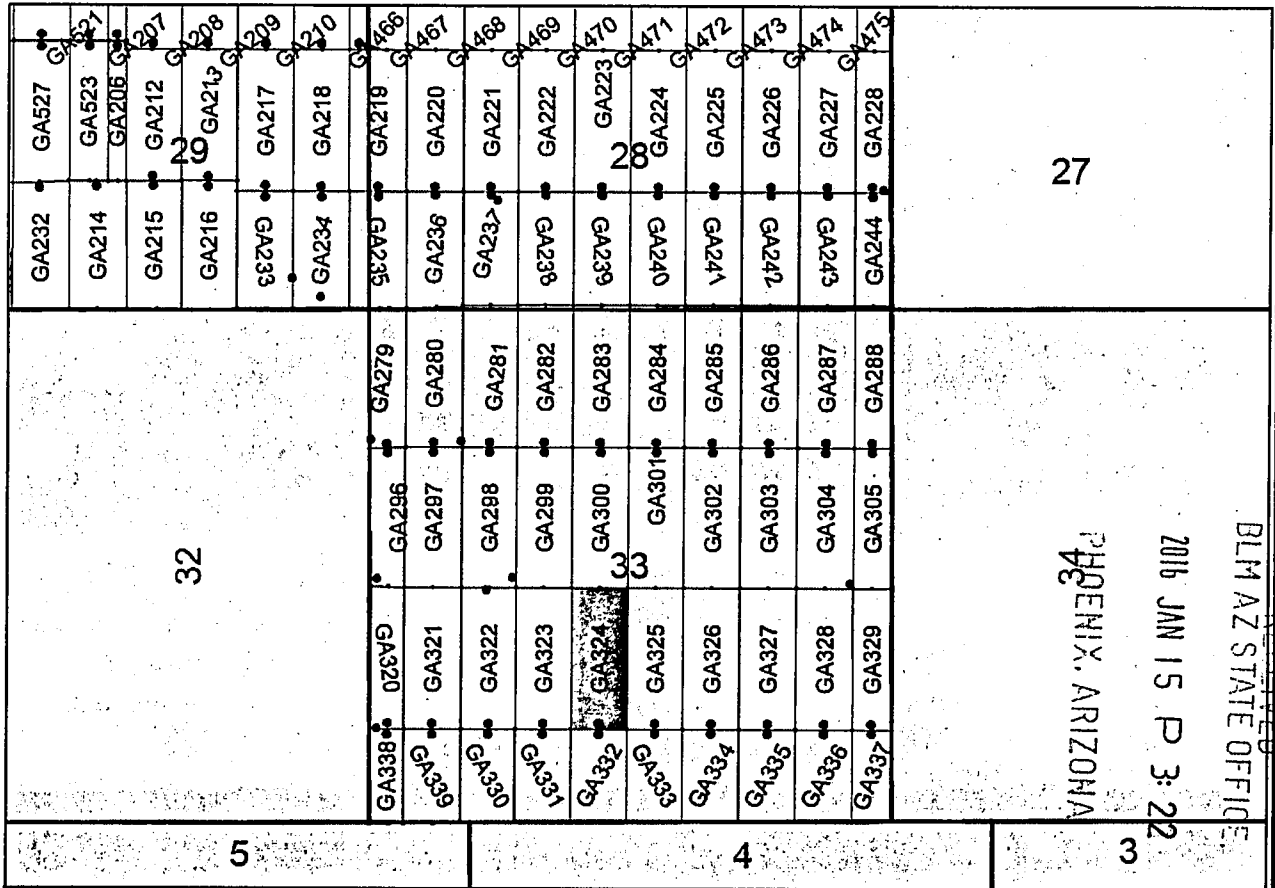


By: Erik Best, its Operating Officer

RECEIVED  
BLM AZ STATE OFFICE  
2016 JAN 15 P 3: 22  
PHOENIX, ARIZONA

AMC436294

Lode Mining Claim Map of the **GA324** Lode Claim,  
attached to and made a part of the Location Notice



Map Scale: 1" = 2000'



The Claim is located in: Section(s) 33, T7S, R19E, G&SRM, Graham County, Arizona.

TIE: The Location Monument of this claim is approximately 38167 feet East and 24768 feet South from the NW corner of Section 8, T7S, R18E, G&SRM, Pinal County, Arizona. The claim is 1500' long x 600' wide.

Monuments are 1-1/2" x 1-1/2" x 5' wood posts projecting at least four feet above the ground. Location monuments are generally set 50' inside the North or South endline along the center of each claim unless otherwise depicted.

PHOENIX, ARIZONA  
2016 JAN 15 P 3: 22  
BLM AZ STATE OFFICE

AMC436294

When recorded return to:  
Kennecott Exploration Company  
224 North 2200 West  
Salt Lake City, UT 84116  
Attn: Land Department

ARIZONA NOTICE OF LOCATION  
(LODE CLAIM)

NOTICE IS HEREBY GIVEN THAT KENNECOTT EXPLORATION COMPANY, whose mailing address is 224 North 2200 West, Salt Lake City, Utah 84116 by its undersigned officer, makes this location of the GA325 Lode Mining Claim, in Graham County, Arizona.

The general course of the claim is from the North to South, and said claim is within the:

<u>Quarter</u>	<u>Section</u>	<u>Township</u>	<u>Range</u>
SE	33	7S	19E

G&SRM, Graham County, Arizona.

This claim is 1500 feet in length and 600 feet in width. This Notice of Location is posted on the centerline of the claim. The claim runs from the location monument on which this notice is posted 1450 feet in a northerly direction to the North end line and 50 feet in a southerly direction to the South end line. The claim boundaries are marked by six monuments, one at each corner and one at the center of each endline. The location monument on which this notice is posted is situated within Section 33, Township 7S, Range 19E, Graham County, Arizona, G&SRM, and is approximately 38735 feet East and 24768 feet South from the NW corner of Section 8, Township 7S, Range 18E, G&SRM, Pinal County, Arizona.

The undersigned claims the ground as depicted on the map that is attached to a copy of this Notice of Location filed in the office of the County Recorder, Graham County, Arizona.

The claim has been monumented in accordance with State and Federal law. Corner, end centers and location monuments are posts, 1-1/2" x 1-1/2" x 5' projecting at least 4' above the ground.

Located, dated and posted on the ground the 1st day of November, 2015.

KENNECOTT EXPLORATION COMPANY

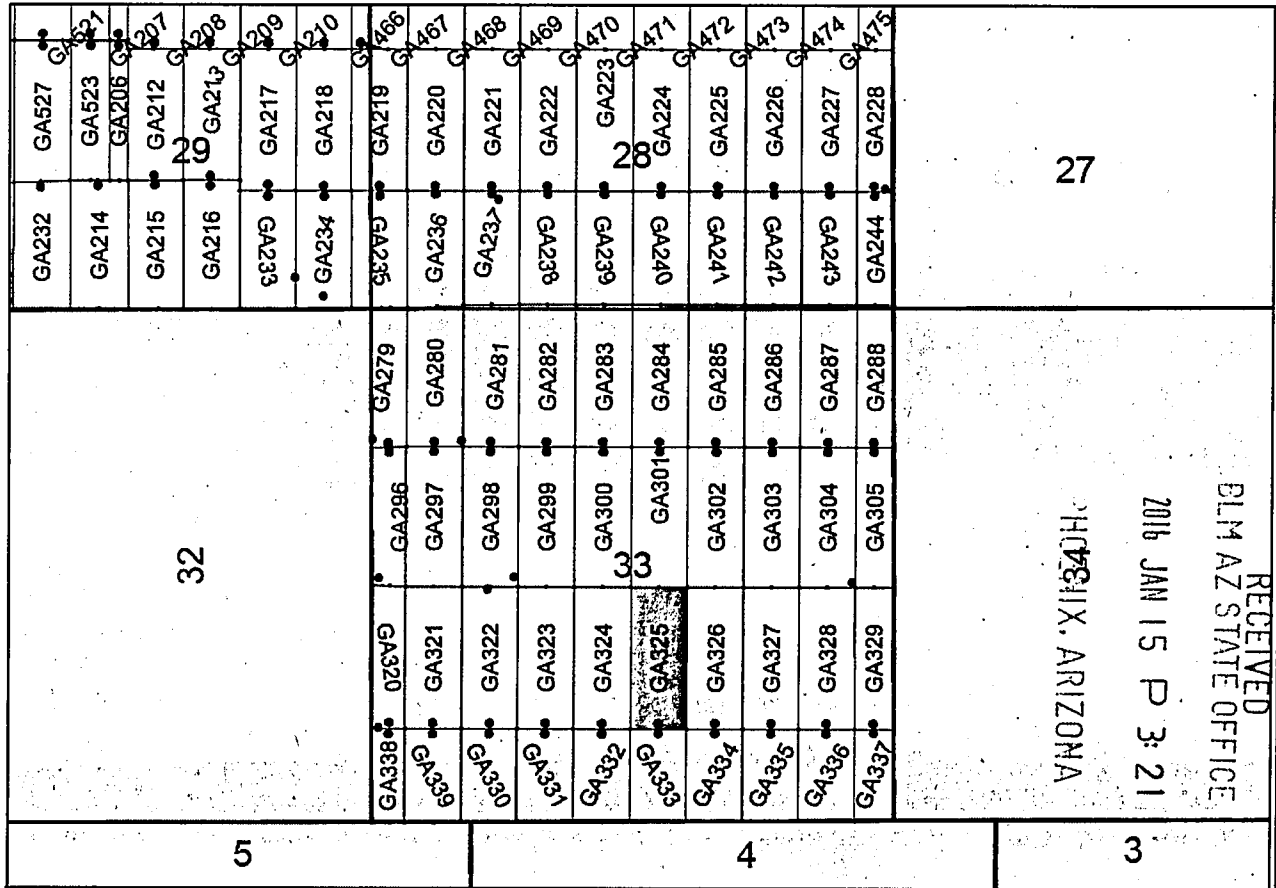


By: Erik Best, its Operating Officer

RECEIVED  
OLM AZ STATE OFFICE  
2016 JAN 15 P 3:21  
TUCSON, ARIZONA

AMC436295

Lode Mining Claim Map of the **GA325** Lode Claim,  
attached to and made a part of the Location Notice



Map Scale: 1" = 2000'



The Claim is located in: Section(s) 33, T7S, R19E, G&SRM, Graham County, Arizona.

TIE: The Location Monument of this claim is approximately 38735 feet East and 24768 feet South from the NW corner of Section 8, T7S, R18E, G&SRM, Pinal County, Arizona. The claim is 1500' long x 600' wide.

Monuments are 1-1/2" x 1-1/2" x 5' wood posts projecting at least four feet above the ground. Location monuments are generally set 50' inside the North or South endline along the center of each claim unless otherwise depicted.

RECEIVED  
BLM AZ STATE OFFICE  
2016 JAN 15 P 3:21  
CHINOIX, ARIZONA

AMC 436295

When recorded return to:  
Kennecott Exploration Company  
224 North 2200 West  
Salt Lake City, UT 84116  
Attn: Land Department

ARIZONA NOTICE OF LOCATION  
(LODE CLAIM)

NOTICE IS HEREBY GIVEN THAT KENNECOTT EXPLORATION COMPANY, whose mailing address is 224 North 2200 West, Salt Lake City, Utah 84116 by its undersigned officer, makes this location of the GA326 Lode Mining Claim, in Graham County, Arizona.

The general course of the claim is from the North to South, and said claim is within the:

<u>Quarter</u>	<u>Section</u>	<u>Township</u>	<u>Range</u>
SE	33	7S	19E

G&SRM, Graham County, Arizona.


This claim is 1500 feet in length and 600 feet in width. This Notice of Location is posted on the centerline of the claim. The claim runs from the location monument on which this notice is posted 1450 feet in a northerly direction to the North end line and 50 feet in a southerly direction to the South end line. The claim boundaries are marked by six monuments, one at each corner and one at the center of each endline. The location monument on which this notice is posted is situated within Section 33, Township 7S, Range 19E, Graham County, Arizona, G&SRM, and is approximately 39303 feet East and 24768 feet South from the NW corner of Section 8, Township 7S, Range 18E, G&SRM, Pinal County, Arizona.

The undersigned claims the ground as depicted on the map that is attached to a copy of this Notice of Location filed in the office of the County Recorder, Graham County, Arizona.

The claim has been monumented in accordance with State and Federal law. Corner, end centers and location monuments are posts, 1-1/2" x 1-1/2" x 5' projecting at least 4' above the ground.

Located, dated and posted on the ground the 1st day of November, 2015.

KENNECOTT EXPLORATION COMPANY

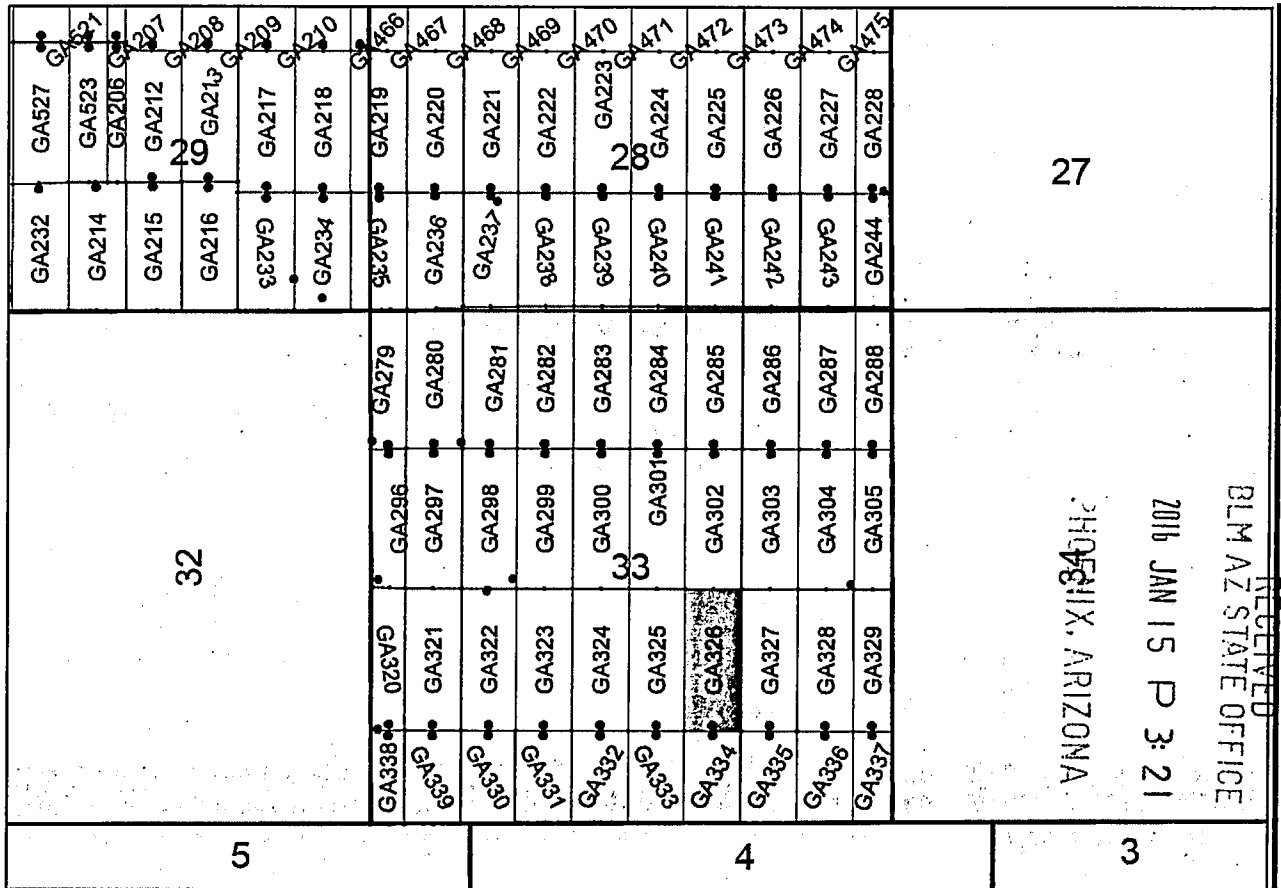
  
\_\_\_\_\_  
By: Erik Best, its Operating Officer

RECEIVED  
OLM AZ STATE OFFICE  
2016 JAN 15 P 3:21  
PHOENIX, ARIZONA

AHC436296



Lode Mining Claim Map of the **GA326** Lode Claim,  
attached to and made a part of the Location Notice



Map Scale: 1" = 2000'



The Claim is located in: Section(s) 33, T7S, R19E, G&SRM, Graham County, Arizona.

TIE: The Location Monument of this claim is approximately 39303 feet East and 24768 feet South from the NW corner of Section 8, T7S, R18E, G&SRM, Pinal County, Arizona. The claim is 1500' long x 600' wide.

Monuments are 1-1/2" x 1-1/2" x 5' wood posts projecting at least four feet above the ground. Location monuments are generally set 50' inside the North or South endline along the center of each claim unless otherwise depicted.

AMC 136296

When recorded return to:  
Kennecott Exploration Company  
224 North 2200 West  
Salt Lake City, UT 84116  
Attn: Land Department

ARIZONA NOTICE OF LOCATION  
(LODE CLAIM)

NOTICE IS HEREBY GIVEN THAT KENNECOTT EXPLORATION COMPANY, whose mailing address is 224 North 2200 West, Salt Lake City, Utah 84116 by its undersigned officer, makes this location of the GA327 Lode Mining Claim, in Graham County, Arizona.

The general course of the claim is from the North to South, and said claim is within the:

<u>Quarter</u>	<u>Section</u>	<u>Township</u>	<u>Range</u>
SE	33	7S	19E

G&SRM, Graham County, Arizona.

This claim is 1500 feet in length and 600 feet in width. This Notice of Location is posted on the centerline of the claim. The claim runs from the location monument on which this notice is posted 1450 feet in a northerly direction to the North end line and 50 feet in a southerly direction to the South end line. The claim boundaries are marked by six monuments, one at each corner and one at the center of each endline. The location monument on which this notice is posted is situated within Section 33, Township 7S, Range 19E, Graham County, Arizona, G&SRM, and is approximately 39870 feet East and 24768 feet South from the NW corner of Section 8, Township 7S, Range 18E, G&SRM, Pinal County, Arizona.

The undersigned claims the ground as depicted on the map that is attached to a copy of this Notice of Location filed in the office of the County Recorder, Graham County, Arizona.

The claim has been monumented in accordance with State and Federal law. Corner, end centers and location monuments are posts, 1-1/2" x 1-1/2" x 5' projecting at least 4' above the ground.

Located, dated and posted on the ground the 1st day of November, 2015.

KENNECOTT EXPLORATION COMPANY



By: Erik Best, its Operating Officer

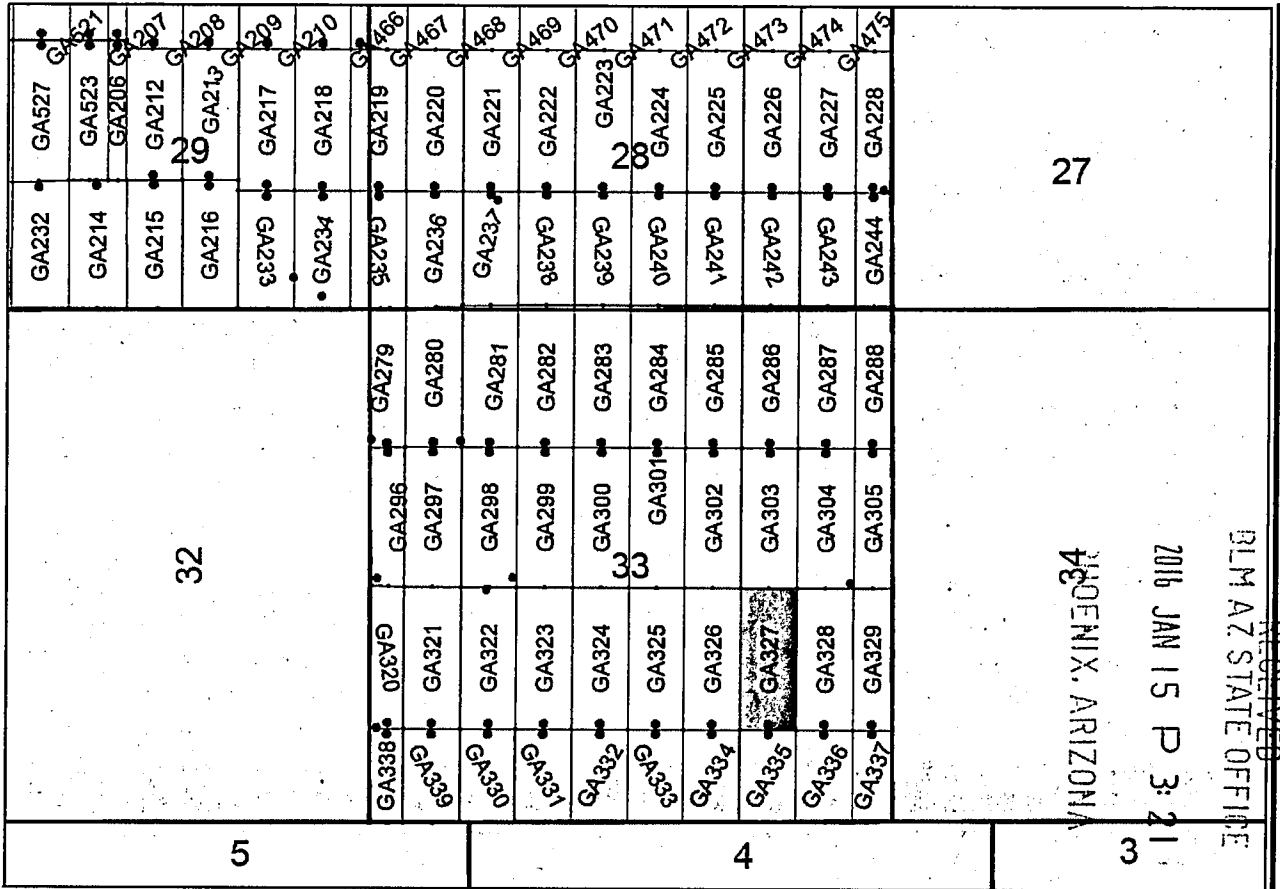
PHOENIX, ARIZONA

2016 JAN 15 P 3:21

RECEIVED  
BLM AZ STATE OFFICE

AMC4362971

Lode Mining Claim Map of the **GA327** Lode Claim,  
attached to and made a part of the Location Notice



Map Scale: 1" = 2000'

The Claim is located in: Section(s) 33, T7S, R19E, G&SRM, Graham County, Arizona.

TIE: The Location Monument of this claim is approximately 39870 feet East and 24768 feet South from the NW corner of Section 8, T7S, R18E, G&SRM, Pinal County, Arizona. The claim is 1500' long x 600' wide.

Monuments are 1-1/2" x 1-1/2" x 5' wood posts projecting at least four feet above the ground. Location monuments are generally set 50' inside the North or South endline along the center of each claim unless otherwise depicted.

RECEIVED  
 BLM AZ STATE OFFICE  
 PHOENIX, ARIZONA  
 2016 JAN 15 P 3:21

AMC4362971

When recorded return to:  
Kennecott Exploration Company  
224 North 2200 West  
Salt Lake City, UT 84116  
Attn: Land Department

ARIZONA NOTICE OF LOCATION  
(LODE CLAIM)

NOTICE IS HEREBY GIVEN THAT KENNECOTT EXPLORATION COMPANY, whose mailing address is 224 North 2200 West, Salt Lake City, Utah 84116 by its undersigned officer, makes this location of the GA328 Lode Mining Claim, in Graham County, Arizona.

The general course of the claim is from the North to South, and said claim is within the:

<u>Quarter</u>	<u>Section</u>	<u>Township</u>	<u>Range</u>
SE	33	7S	19E

G&SRM, Graham County, Arizona.


This claim is 1500 feet in length and 600 feet in width. This Notice of Location is posted on the centerline of the claim. The claim runs from the location monument on which this notice is posted 1450 feet in a northerly direction to the North end line and 50 feet in a southerly direction to the South end line. The claim boundaries are marked by six monuments, one at each corner and one at the center of each endline. The location monument on which this notice is posted is situated within Section 33, Township 7S, Range 19E, Graham County, Arizona, G&SRM, and is approximately 40438 feet East and 24768 feet South from the NW corner of Section 8, Township 7S, Range 18E, G&SRM, Pinal County, Arizona. Witness Post for NE Corner is 70' NW.

The undersigned claims the ground as depicted on the map that is attached to a copy of this Notice of Location filed in the office of the County Recorder, Graham County, Arizona.

The claim has been monumented in accordance with State and Federal law. Corner, end centers and location monuments are posts, 1-1/2" x 1-1/2" x 5' projecting at least 4' above the ground.

Located, dated and posted on the ground the 1st day of November, 2015.

KENNECOTT EXPLORATION COMPANY



By: Erik Best, its Operating Officer

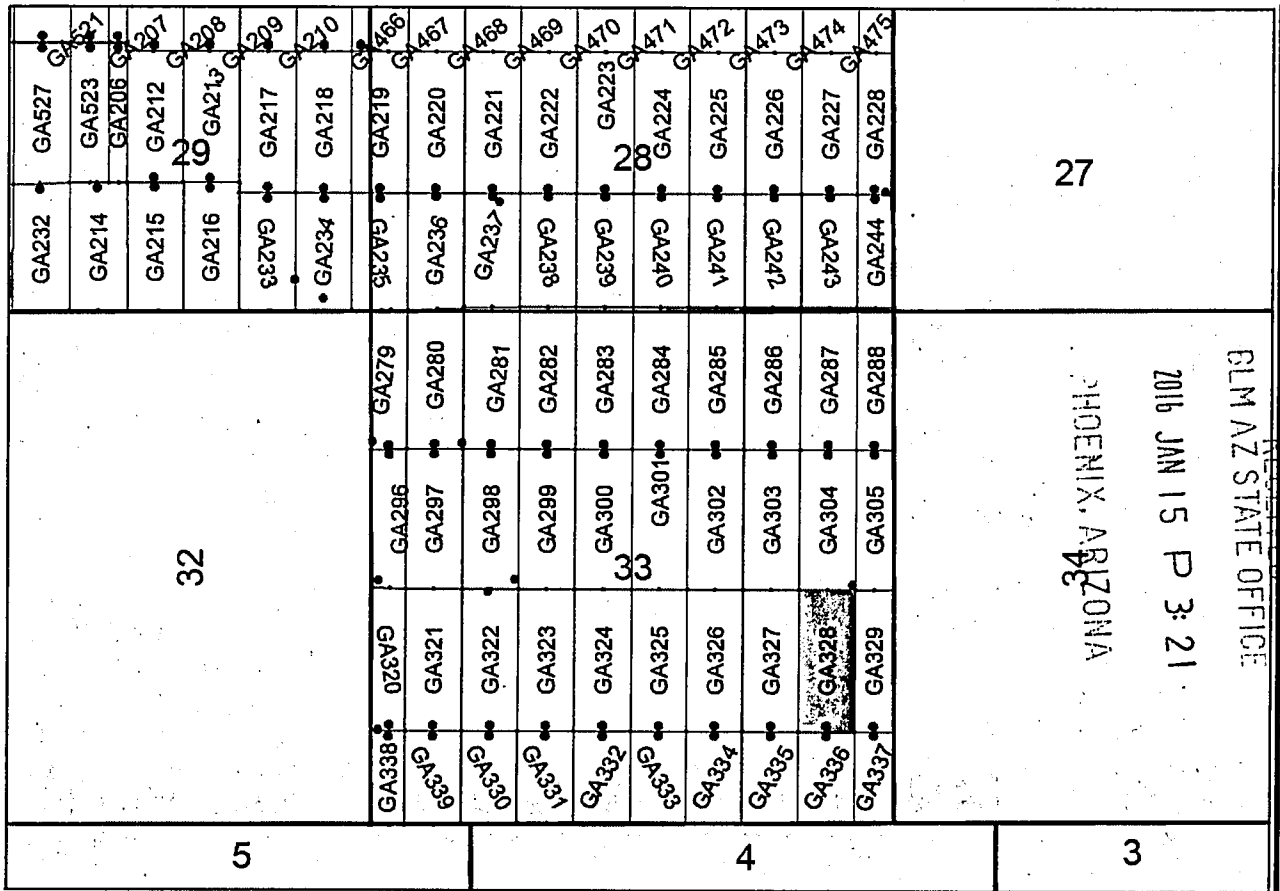
PHOENIX, ARIZONA

2016 JAN 15 P 3: 21

RECEIVED  
BLM AZ STATE OFFICE

AMC436298

Lode Mining Claim Map of the **GA328** Lode Claim,  
attached to and made a part of the Location Notice



Map Scale: 1" = 2000'

The Claim is located in: Section(s) 33, T7S, R19E, G&SRM, Graham County, Arizona.

TIE: The Location Monument of this claim is approximately 40438 feet East and 24768 feet South from the NW corner of Section 8, T7S, R18E, G&SRM, Pinal County, Arizona. Witness Post for NE Corner is 70' NW. The claim is 1500' long x 600' wide.

Monuments are 1-1/2" x 1-1/2" x 5' wood posts projecting at least four feet above the ground. Location monuments are generally set 50' inside the North or South endline along the center of each claim unless otherwise depicted.

RECEIVED  
BLM AZ STATE OFFICE  
PHOENIX, ARIZONA  
2016 JAN 15 P 3:21

AMC 4362981

When recorded return to:  
Kennecott Exploration Company  
224 North 2200 West  
Salt Lake City, UT 84116  
Attn: Land Department

ARIZONA NOTICE OF LOCATION  
(LODE CLAIM)

NOTICE IS HEREBY GIVEN THAT KENNECOTT EXPLORATION COMPANY, whose mailing address is 224 North 2200 West, Salt Lake City, Utah 84116 by its undersigned officer, makes this location of the GA329 Lode Mining Claim, in Graham County, Arizona.

The general course of the claim is from the North to South, and said claim is within the:

<u>Quarter</u>	<u>Section</u>	<u>Township</u>	<u>Range</u>
SE	33	7S	19E

G&SRM, Graham County, Arizona.

This claim is 1500 feet in length and 420 feet in width. This Notice of Location is posted on the centerline of the claim. The claim runs from the location monument on which this notice is posted 1450 feet in a northerly direction to the North end line and 50 feet in a southerly direction to the South end line. The claim boundaries are marked by six monuments, one at each corner and one at the center of each endline. The location monument on which this notice is posted is situated within Section 33, Township 7S, Range 19E, Graham County, Arizona, G&SRM, and is approximately 40914 feet East and 24768 feet South from the NW corner of Section 8, Township 7S, Range 18E, G&SRM, Pinal County, Arizona. Witness Post for NW Corner is 70' NW.

The undersigned claims the ground as depicted on the map that is attached to a copy of this Notice of Location filed in the office of the County Recorder, Graham County, Arizona.

The claim has been monumented in accordance with State and Federal law. Corner, end centers and location monuments are posts, 1-1/2" x 1-1/2" x 5' projecting at least 4' above the ground.

Located, dated and posted on the ground the 1st day of November, 2015.

KENNECOTT EXPLORATION COMPANY




By: Erik Best, its Operating Officer

RECEIVED  
RLM AZ STATE OFFICE  
2016 JAN 15 P 3: 21  
PHOENIX, ARIZONA

AMC436299

Lode Mining Claim Map of the **GA329** Lode Claim,  
attached to and made a part of the Location Notice

27																																																													
GA232	GA527	GA214	GA523	GA215	GA212	GA216	GA217	GA218	GA219	GA220	GA221	GA222	GA223	GA224	GA225	GA226	GA227	GA228																																											
GA233	GA234	GA235	GA236	GA237	GA238	GA239	GA240	GA241	GA242	GA243	GA244	GA245	GA246	GA247	GA248	GA249	GA250	GA251																																											
32										GA279	GA280	GA281	GA282	GA283	GA284	GA285	GA286	GA287	GA288																																										
5										GA289	GA290	GA291	GA292	GA293	GA294	GA295	GA296	GA297	GA298	GA299	GA300	GA301	GA302	GA303	GA304	GA305	GA306	GA307	GA308	GA309	GA310	GA311	GA312	GA313	GA314	GA315	GA316	GA317	GA318	GA319	GA320	GA321	GA322	GA323	GA324	GA325	GA326	GA327	GA328	GA329	GA330	GA331	GA332	GA333	GA334	GA335	GA336	GA337	GA338	GA339	GA340
4										3																																																			
										RECEIVED PINAL STATE OFFICE PHOENIX, ARIZONA 2016 JAN 15 P 3: 21																																																			

Map Scale: 1" = 2000' 

The Claim is located in: Section(s) 33, T7S, R19E, G&SRM, Graham County, Arizona.

TIE: The Location Monument of this claim is approximately 40914 feet East and 24768 feet South from the NW corner of Section 8, T7S, R18E, G&SRM, Pinal County, Arizona. Witness Post for NW Corner is 70' NW. The claim is 1500' long x 420' wide.

Monuments are 1-1/2" x 1-1/2" x 5' wood posts projecting at least four feet above the ground. Location monuments are generally set 50' inside the North or South endline along the center of each claim unless otherwise depicted.

AMC436299

When recorded return to:  
Kennecott Exploration Company  
224 North 2200 West  
Salt Lake City, UT 84116  
Attn: Land Department

ARIZONA NOTICE OF LOCATION  
(LODE CLAIM)

NOTICE IS HEREBY GIVEN THAT KENNECOTT EXPLORATION COMPANY, whose mailing address is 224 North 2200 West, Salt Lake City, Utah 84116 by its undersigned officer, makes this location of the GA330 Lode Mining Claim, in Graham County, Arizona.

The general course of the claim is from the North to South, and said claim is within the:

<u>Quarter</u>	<u>Section</u>	<u>Township</u>	<u>Range</u>
SW	33	7S	19E

G&SRM, Graham County, Arizona.


This claim is 980 feet in length and 600 feet in width. This Notice of Location is posted on the centerline of the claim. The claim runs from the location monument on which this notice is posted 50 feet in a northerly direction to the North end line and 930 feet in a southerly direction to the South end line. The claim boundaries are marked by six monuments, one at each corner and one at the center of each endline. The location monument on which this notice is posted is situated within Section 33, Township 7S, Range 19E, Graham County, Arizona, G&SRM, and is approximately 37031 feet East and 24871 feet South from the NW corner of Section 8, Township 7S, Range 18E, G&SRM, Pinal County, Arizona.

The undersigned claims the ground as depicted on the map that is attached to a copy of this Notice of Location filed in the office of the County Recorder, Graham County, Arizona.

The claim has been monumented in accordance with State and Federal law. Corner, end centers and location monuments are posts, 1-1/2" x 1-1/2" x 5' projecting at least 4' above the ground.

Located, dated and posted on the ground the 1st day of November, 2015.

KENNECOTT EXPLORATION COMPANY



By: Erik Best, its Operating Officer


RECEIVED  
BLM AZ STATE OFFICE  
2016 JAN 15 P 3:21  
PHOENIX, ARIZONA

AMC 436300



Lode Mining Claim Map of the **GA330** Lode Claim,  
attached to and made a part of the Location Notice

GA232 GA214 GA215 GA216 GA233 GA234 GA235	GA219 GA220 GA236 GA237 GA238 GA239	GA221 GA222 GA238 GA240 GA241 GA242 GA243 GA244 GA245 GA246 GA247 GA248	GA225 GA226 GA227 GA228	GA229 GA230 GA231 GA232 GA233 GA234 GA235 GA236 GA237 GA238 GA239 GA240 GA241 GA242 GA243 GA244 GA245 GA246 GA247 GA248 GA249 GA250	27
32	GA279 GA296 GA297 GA298 GA299 GA300 GA301 GA302 GA303 GA304 GA305	GA281 GA282 GA283 GA284 GA285 GA286 GA287 GA288	GA289 GA290 GA291 GA292 GA293 GA294 GA295 GA296 GA297 GA298 GA299 GA300 GA301 GA302 GA303 GA304 GA305	GA320 GA321 GA322 GA323 GA324 GA325 GA326 GA327 GA328 GA329	34  PHOENIX, ARIZONA  2016 JAN 15 P 3: 20  RECEIVED BLM AZ STATE OFFICE
5	GA330 GA331 GA332 GA333 GA334 GA335 GA336 GA337	4	3		

Map Scale: 1" = 2000' 

The Claim is located in: Section(s) 33, T7S, R19E, G&SRM, Graham County, Arizona.

TIE: The Location Monument of this claim is approximately 37031 feet East and 24871 feet South from the NW corner of Section 8, T7S, R18E, G&SRM, Pinal County, Arizona. The claim is 980' long x 600' wide.

Monuments are 1-1/2" x 1-1/2" x 5' wood posts projecting at least four feet above the ground. Location monuments are generally set 50' inside the North or South endline along the center of each claim unless otherwise depicted.

AMC 436300

When recorded return to:  
Kennecott Exploration Company  
224 North 2200 West  
Salt Lake City, UT 84116  
Attn: Land Department

ARIZONA NOTICE OF LOCATION  
(LODE CLAIM)

NOTICE IS HEREBY GIVEN THAT KENNECOTT EXPLORATION COMPANY, whose mailing address is 224 North 2200 West, Salt Lake City, Utah 84116 by its undersigned officer, makes this location of the GA331 Lode Mining Claim, in Graham County, Arizona.

The general course of the claim is from the North to South, and said claim is within the:

<u>Quarter</u>	<u>Section</u>	<u>Township</u>	<u>Range</u>
SW	33	7S	19E

G&SRM, Graham County, Arizona.


This claim is 980 feet in length and 600 feet in width. This Notice of Location is posted on the centerline of the claim. The claim runs from the location monument on which this notice is posted 50 feet in a northerly direction to the North end line and 930 feet in a southerly direction to the South end line. The claim boundaries are marked by six monuments, one at each corner and one at the center of each endline. The location monument on which this notice is posted is situated within Section 33, Township 7S, Range 19E, Graham County, Arizona, G&SRM, and is approximately 37597 feet East and 24871 feet South from the NW corner of Section 8, Township 7S, Range 18E, G&SRM, Pinal County, Arizona.

The undersigned claims the ground as depicted on the map that is attached to a copy of this Notice of Location filed in the office of the County Recorder, Graham County, Arizona.

The claim has been monumented in accordance with State and Federal law. Corner, end centers and location monuments are posts, 1-1/2" x 1-1/2" x 5' projecting at least 4' above the ground.

Located, dated and posted on the ground the 1st day of November, 2015.

KENNECOTT EXPLORATION COMPANY

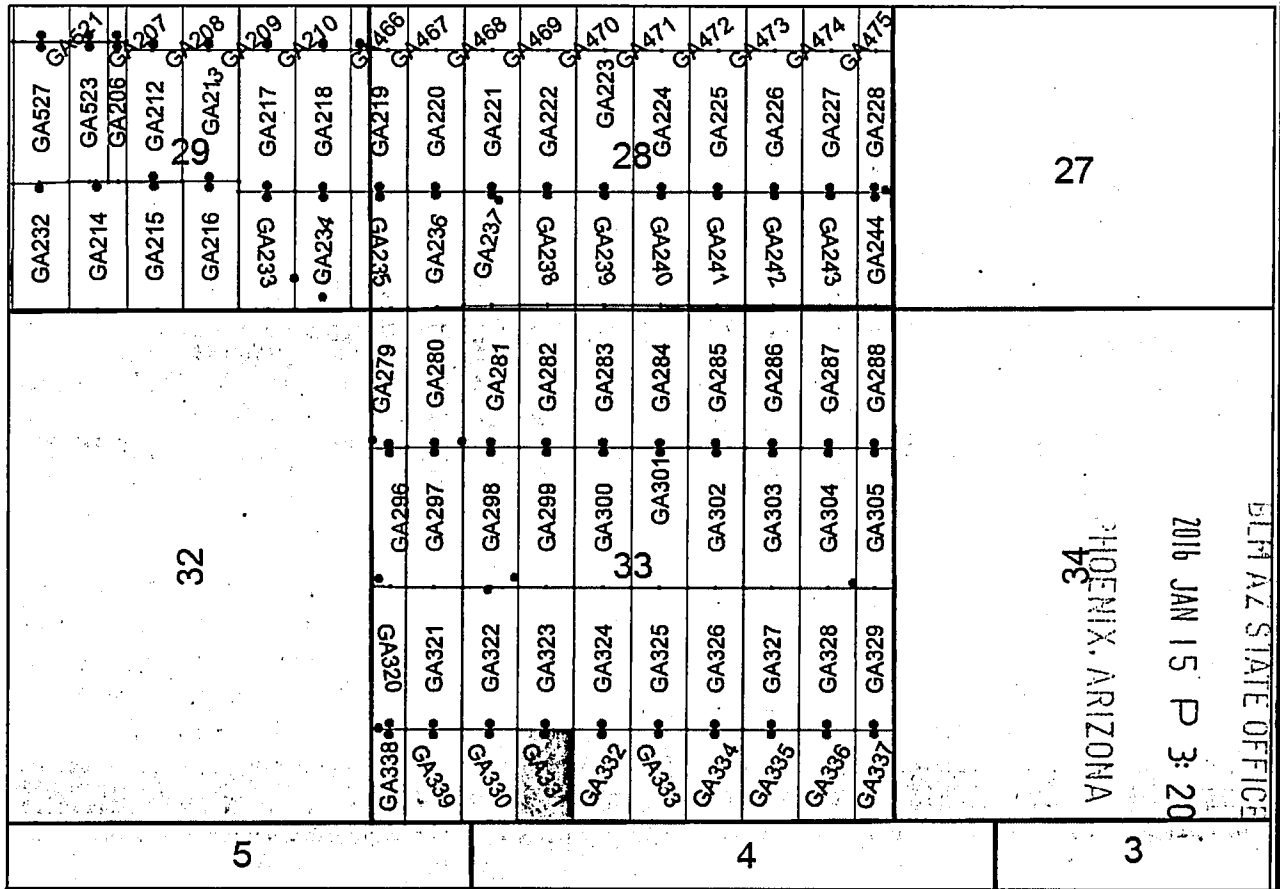


By: Erik Best, its Operating Officer

RECEIVED  
BLM AZ STATE OFFICE  
2016 JAN 15 P 3:20  
PHOENIX, ARIZONA

AMC4363011

Lode Mining Claim Map of the **GA331** Lode Claim,  
 attached to and made a part of the Location Notice



RECEIVED  
 PIMA AZ STATE OFFICE  
 2016 JAN 15 P 3:20  
 PHOENIX, ARIZONA

AMC 4363011

Map Scale: 1" = 2000'

The Claim is located in: Section(s) 33, T7S, R19E, G&SRM, Graham County, Arizona.

TIE: The Location Monument of this claim is approximately 37597 feet East and 24871 feet South from the NW corner of Section 8, T7S, R18E, G&SRM, Pinal County, Arizona. The claim is 980' long x 600' wide.

Monuments are 1-1/2" x 1-1/2" x 5' wood posts projecting at least four feet above the ground. Location monuments are generally set 50' inside the North or South endline along the center of each claim unless otherwise depicted.

When recorded return to:  
Kennecott Exploration Company  
224 North 2200 West  
Salt Lake City, UT 84116  
Attn: Land Department

ARIZONA NOTICE OF LOCATION  
(LODE CLAIM)

NOTICE IS HEREBY GIVEN THAT KENNECOTT EXPLORATION COMPANY, whose mailing address is 224 North 2200 West, Salt Lake City, Utah 84116 by its undersigned officer, makes this location of the GA332 Lode Mining Claim, in Graham County, Arizona.

The general course of the claim is from the North to South, and said claim is within the:

<u>Quarter</u>	<u>Section</u>	<u>Township</u>	<u>Range</u>
SW	33	7S	19E

G&SRM, Graham County, Arizona.

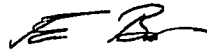
This claim is 980 feet in length and 600 feet in width. This Notice of Location is posted on the centerline of the claim. The claim runs from the location monument on which this notice is posted 50 feet in a northerly direction to the North end line and 930 feet in a southerly direction to the South end line. The claim boundaries are marked by six monuments, one at each corner and one at the center of each endline. The location monument on which this notice is posted is situated within Section 33, Township 7S, Range 19E, Graham County, Arizona, G&SRM, and is approximately 38167 feet East and 24871 feet South from the NW corner of Section 8, Township 7S, Range 18E, G&SRM, Pinal County, Arizona.

The undersigned claims the ground as depicted on the map that is attached to a copy of this Notice of Location filed in the office of the County Recorder, Graham County, Arizona.

The claim has been monumented in accordance with State and Federal law. Corner, end centers and location monuments are posts, 1-1/2" x 1-1/2" x 5' projecting at least 4' above the ground.

Located, dated and posted on the ground the 1st day of November, 2015.

KENNECOTT EXPLORATION COMPANY



By: Erik Best, its Operating Officer

PHOENIX, ARIZONA


2016 JAN 15 P 3:20

RECEIVED  
BLM AZ STATE OFFICE

AMC4363021

Lode Mining Claim Map of the **GA332** Lode Claim,  
attached to and made a part of the Location Notice

27										RECEIVED BLM AZ STATE OFFICE PHOENIX, ARIZONA 2016 JAN 15 P 3:20										3																																																													
GA232	GA214	GA215	GA216	GA233	GA234	GA235	GA218	GA220	GA221																					GA222	GA238	GA239	GA240	GA241	GA242	GA243	GA244	GA228	GA245	GA279	GA280	GA281	GA282	GA283	GA284	GA285	GA286	GA287	GA288	GA289	GA290	GA291	GA292	GA293	GA294	GA295	GA296	GA297	GA298	GA299	GA300	GA301	GA302	GA303	GA304	GA305	GA306	GA307	GA308	GA309	GA310	GA311	GA312	GA313	GA314	GA315	GA316	GA317	GA318	GA319	GA320
32										32										4																																																													
5																														5										5																																									

Map Scale: 1" = 2000' 

The Claim is located in: Section(s) 33, T7S, R19E, G&SRM, Graham County, Arizona.

TIE: The Location Monument of this claim is approximately 38167 feet East and 24871 feet South from the NW corner of Section 8, T7S, R18E, G&SRM, Pinal County, Arizona. The claim is 980' long x 600' wide.

Monuments are 1-1/2" x 1-1/2" x 5' wood posts projecting at least four feet above the ground. Location monuments are generally set 50' inside the North or South endline along the center of each claim unless otherwise depicted.

AM04363021

When recorded return to:  
Kennecott Exploration Company  
224 North 2200 West  
Salt Lake City, UT 84116  
Attn: Land Department

ARIZONA NOTICE OF LOCATION  
(LODE CLAIM)

NOTICE IS HEREBY GIVEN THAT KENNECOTT EXPLORATION COMPANY, whose mailing address is 224 North 2200 West, Salt Lake City, Utah 84116 by its undersigned officer, makes this location of the GA333 Lode Mining Claim, in Graham County, Arizona.

The general course of the claim is from the North to South, and said claim is within the:

<u>Quarter</u>	<u>Section</u>	<u>Township</u>	<u>Range</u>
SE	33	7S	19E

G&SRM, Graham County, Arizona.


This claim is 980 feet in length and 600 feet in width. This Notice of Location is posted on the centerline of the claim. The claim runs from the location monument on which this notice is posted 50 feet in a northerly direction to the North end line and 930 feet in a southerly direction to the South end line. The claim boundaries are marked by six monuments, one at each corner and one at the center of each endline. The location monument on which this notice is posted is situated within Section 33, Township 7S, Range 19E, Graham County, Arizona, G&SRM, and is approximately 38734 feet East and 24869 feet South from the NW corner of Section 8, Township 7S, Range 18E, G&SRM, Pinal County, Arizona.

The undersigned claims the ground as depicted on the map that is attached to a copy of this Notice of Location filed in the office of the County Recorder, Graham County, Arizona.

The claim has been monumented in accordance with State and Federal law. Corner, end centers and location monuments are posts, 1-1/2" x 1-1/2" x 5' projecting at least 4' above the ground.

Located, dated and posted on the ground the 1st day of November, 2015.

KENNECOTT EXPLORATION COMPANY

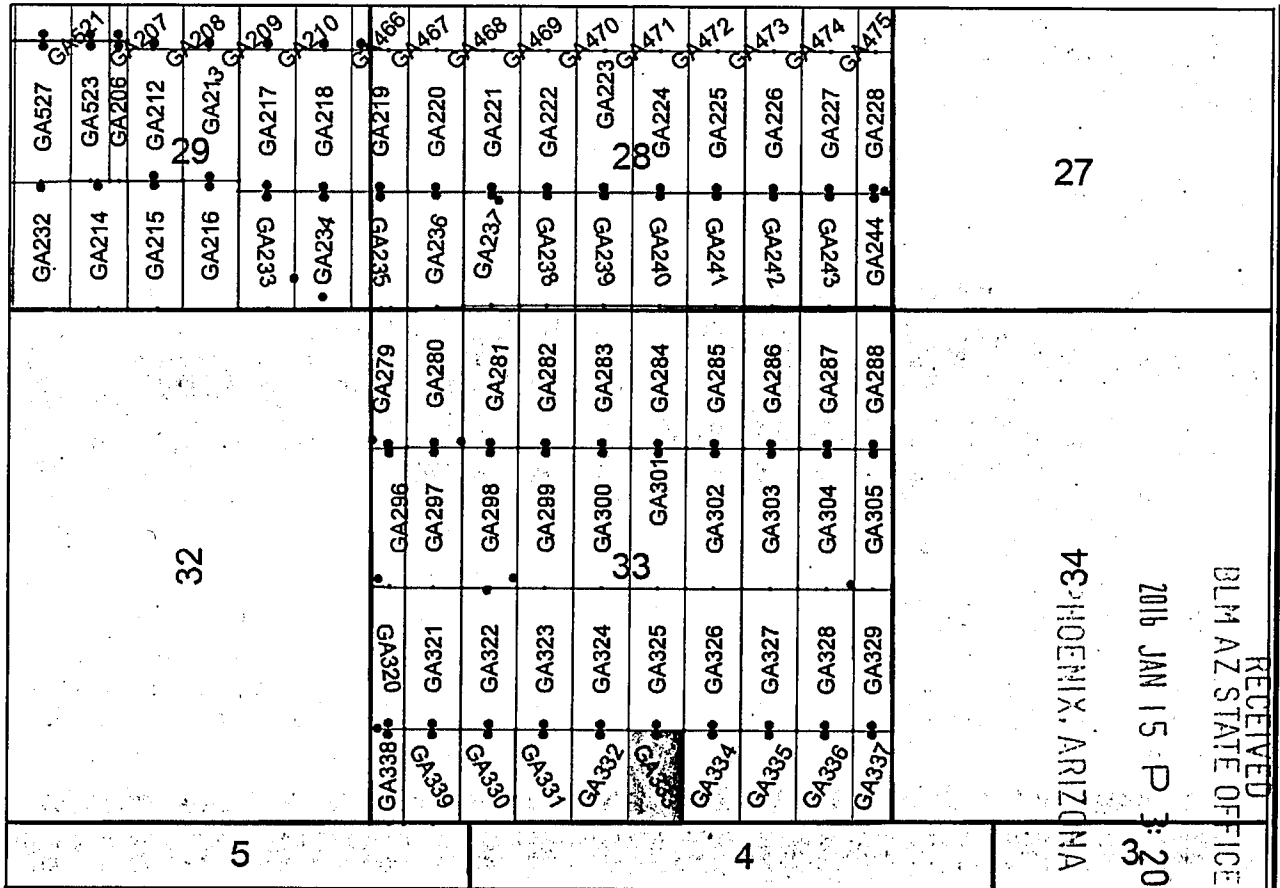



By: Erik Best, its Operating Officer

RECEIVED  
BLM AZ STATE OFFICE  
2016 JAN 15 P 3:20  
PHOENIX, ARIZONA

ANC 4363031

Lode Mining Claim Map of the **GA333** Lode Claim,  
attached to and made a part of the Location Notice



Map Scale: 1" = 2000' 

The Claim is located in: Section(s) 33, T7S, R19E, G&SRM, Graham County, Arizona.

TIE: The Location Monument of this claim is approximately 38734 feet East and 24869 feet South from the NW corner of Section 8, T7S, R18E, G&SRM, Pinal County, Arizona. The claim is 980' long x 600' wide.

Monuments are 1-1/2" x 1-1/2" x 5' wood posts projecting at least four feet above the ground. Location monuments are generally set 50' inside the North or South endline along the center of each claim unless otherwise depicted.

AN0436303

When recorded return to:  
Kennecott Exploration Company  
224 North 2200 West  
Salt Lake City, UT 84116  
Attn: Land Department

ARIZONA NOTICE OF LOCATION  
(LODE CLAIM)

NOTICE IS HEREBY GIVEN THAT KENNECOTT EXPLORATION COMPANY, whose mailing address is 224 North 2200 West, Salt Lake City, Utah 84116 by its undersigned officer, makes this location of the GA334 Lode Mining Claim, in Graham County, Arizona.

The general course of the claim is from the North to South, and said claim is within the:

<u>Quarter</u>	<u>Section</u>	<u>Township</u>	<u>Range</u>
SE	33	7S	19E

G&SRM, Graham County, Arizona.

This claim is 980 feet in length and 600 feet in width. This Notice of Location is posted on the centerline of the claim. The claim runs from the location monument on which this notice is posted 50 feet in a northerly direction to the North end line and 930 feet in a southerly direction to the South end line. The claim boundaries are marked by six monuments, one at each corner and one at the center of each endline. The location monument on which this notice is posted is situated within Section 33, Township 7S, Range 19E, Graham County, Arizona, G&SRM, and is approximately 39302 feet East and 24868 feet South from the NW corner of Section 8, Township 7S, Range 18E, G&SRM, Pinal County, Arizona.

The undersigned claims the ground as depicted on the map that is attached to a copy of this Notice of Location filed in the office of the County Recorder, Graham County, Arizona.

The claim has been monumented in accordance with State and Federal law. Corner, end centers and location monuments are posts, 1-1/2" x 1-1/2" x 5' projecting at least 4' above the ground.

Located, dated and posted on the ground the 1st day of November, 2015.

KENNECOTT EXPLORATION COMPANY



By: Erik Best, its Operating Officer


RECEIVED  
BLM AZ STATE OFFICE  
2016 JAN 15 P. 3: 20  
PHOENIX, ARIZONA

AMC 436304



Lode Mining Claim Map of the **GA334** Lode Claim,  
attached to and made a part of the Location Notice

<p style="text-align: center;">27</p>																
GA232	GA214	GA215	GA216	GA233	GA234	GA218	GA219	GA220	GA221	GA222	GA239	GA240	GA241	GA242	GA243	GA228
GA237	GA206	GA212	GA213	GA217	GA218	GA219	GA220	GA221	GA222	GA223	GA224	GA225	GA226	GA227	GA228	
GA279	GA280	GA281	GA282	GA283	GA284	GA285	GA286	GA287	GA288	GA289	GA290	GA291	GA292	GA293	GA294	GA295
GA296	GA297	GA298	GA299	GA300	GA301	GA302	GA303	GA304	GA305	GA306	GA307	GA308	GA309	GA310	GA311	GA312
GA313	GA314	GA315	GA316	GA317	GA318	GA319	GA320	GA321	GA322	GA323	GA324	GA325	GA326	GA327	GA328	GA329
GA330	GA331	GA332	GA333	GA334	GA335	GA336	GA337	GA338	GA339	GA340	GA341	GA342	GA343	GA344	GA345	GA346
32																
5					4										3	
<p>RECEIVED BLM AZ STATE OFFICE PHOENIX, ARIZONA 2016 JAN 15 P 3:20</p>																

Map Scale: 1" = 2000' 

The Claim is located in: Section(s) 33, T7S, R19E, G&SRM, Graham County, Arizona.

TIE: The Location Monument of this claim is approximately 39302 feet East and 24868 feet South from the NW corner of Section 8, T7S, R18E, G&SRM, Pinal County, Arizona. The claim is 980' long x 600' wide.

Monuments are 1-1/2" x 1-1/2" x 5' wood posts projecting at least four feet above the ground. Location monuments are generally set 50' inside the North or South endline along the center of each claim unless otherwise depicted.

1/AMC436304

When recorded return to:  
Kennecott Exploration Company  
224 North 2200 West  
Salt Lake City, UT 84116  
Attn: Land Department

ARIZONA NOTICE OF LOCATION  
(LODE CLAIM)

NOTICE IS HEREBY GIVEN THAT KENNECOTT EXPLORATION COMPANY, whose mailing address is 224 North 2200 West, Salt Lake City, Utah 84116 by its undersigned officer, makes this location of the GA335 Lode Mining Claim, in Graham County, Arizona.

The general course of the claim is from the North to South, and said claim is within the:

<u>Quarter</u>	<u>Section</u>	<u>Township</u>	<u>Range</u>
SE	33	7S	19E

G&SRM, Graham County, Arizona.

This claim is 980 feet in length and 600 feet in width. This Notice of Location is posted on the centerline of the claim. The claim runs from the location monument on which this notice is posted 50 feet in a northerly direction to the North end line and 930 feet in a southerly direction to the South end line. The claim boundaries are marked by six monuments, one at each corner and one at the center of each endline. The location monument on which this notice is posted is situated within Section 33, Township 7S, Range 19E, Graham County, Arizona, G&SRM, and is approximately 39869 feet East and 24869 feet South from the NW corner of Section 8, Township 7S, Range 18E, G&SRM, Pinal County, Arizona.

The undersigned claims the ground as depicted on the map that is attached to a copy of this Notice of Location filed in the office of the County Recorder, Graham County, Arizona.

The claim has been monumented in accordance with State and Federal law. Corner, end centers and location monuments are posts, 1-1/2" x 1-1/2" x 5' projecting at least 4' above the ground.

Located, dated and posted on the ground the 1st day of November, 2015.

KENNECOTT EXPLORATION COMPANY




By: Erik Best, its Operating Officer

RECEIVED  
BLM AZ STATE OFFICE  
2016 JAN 15 P. 3: 20  
PHOENIX, ARIZONA

AMC 436305

Lode Mining Claim Map of the **GA335** Lode Claim,  
attached to and made a part of the Location Notice

GA527 GA523 GA206 GA212 GA216 GA217 GA218 GA232 GA214 GA215 GA216 GA233 GA234	GA219 GA220 GA221 GA222 GA233 GA239 GA240 GA241 GA242 GA243 GA244 GA245 GA246 GA247 GA248 GA249 GA250 GA251 GA252 GA253 GA254 GA255 GA256 GA257 GA258 GA259 GA260 GA261 GA262 GA263 GA264 GA265 GA266 GA267 GA268 GA269 GA270 GA271 GA272 GA273 GA274 GA275	27
32	GA279 GA280 GA281 GA282 GA283 GA284 GA285 GA286 GA287 GA288 GA289 GA290 GA291 GA292 GA293 GA294 GA295 GA296 GA297 GA298 GA299 GA300 GA301 GA302 GA303 GA304 GA305 GA306 GA307 GA308 GA309 GA310 GA311 GA312 GA313 GA314 GA315 GA316 GA317 GA318 GA319 GA320 GA321 GA322 GA323 GA324 GA325 GA326 GA327 GA328 GA329 GA330 GA331 GA332 GA333 GA334 GA335 GA336 GA337 GA338 GA339 GA340 GA341 GA342 GA343 GA344 GA345 GA346 GA347 GA348 GA349 GA350 GA351 GA352 GA353 GA354 GA355 GA356 GA357 GA358 GA359 GA360 GA361 GA362 GA363 GA364 GA365 GA366 GA367 GA368 GA369 GA370 GA371 GA372 GA373 GA374 GA375 GA376 GA377 GA378 GA379 GA380 GA381 GA382 GA383 GA384 GA385 GA386 GA387 GA388 GA389 GA390 GA391 GA392 GA393 GA394 GA395 GA396 GA397 GA398 GA399 GA400 GA401 GA402 GA403 GA404 GA405 GA406 GA407 GA408 GA409 GA410 GA411 GA412 GA413 GA414 GA415 GA416 GA417 GA418 GA419 GA420 GA421 GA422 GA423 GA424 GA425 GA426 GA427 GA428 GA429 GA430 GA431 GA432 GA433 GA434 GA435 GA436 GA437 GA438 GA439 GA440 GA441 GA442 GA443 GA444 GA445 GA446 GA447 GA448 GA449 GA450 GA451 GA452 GA453 GA454 GA455 GA456 GA457 GA458 GA459 GA460 GA461 GA462 GA463 GA464 GA465 GA466 GA467 GA468 GA469 GA470 GA471 GA472 GA473 GA474 GA475 GA476 GA477 GA478 GA479 GA480 GA481 GA482 GA483 GA484 GA485 GA486 GA487 GA488 GA489 GA490 GA491 GA492 GA493 GA494 GA495 GA496 GA497 GA498 GA499 GA500 GA501 GA502 GA503 GA504 GA505 GA506 GA507 GA508 GA509 GA510 GA511 GA512 GA513 GA514 GA515 GA516 GA517 GA518 GA519 GA520 GA521 GA522 GA523 GA524 GA525 GA526 GA527 GA528 GA529 GA530 GA531 GA532 GA533 GA534 GA535 GA536 GA537 GA538 GA539 GA540 GA541 GA542 GA543 GA544 GA545 GA546 GA547 GA548 GA549 GA550 GA551 GA552 GA553 GA554 GA555 GA556 GA557 GA558 GA559 GA560 GA561 GA562 GA563 GA564 GA565 GA566 GA567 GA568 GA569 GA570 GA571 GA572 GA573 GA574 GA575 GA576 GA577 GA578 GA579 GA580 GA581 GA582 GA583 GA584 GA585 GA586 GA587 GA588 GA589 GA590 GA591 GA592 GA593 GA594 GA595 GA596 GA597 GA598 GA599 GA600 GA601 GA602 GA603 GA604 GA605 GA606 GA607 GA608 GA609 GA610 GA611 GA612 GA613 GA614 GA615 GA616 GA617 GA618 GA619 GA620 GA621 GA622 GA623 GA624 GA625 GA626 GA627 GA628 GA629 GA630 GA631 GA632 GA633 GA634 GA635 GA636 GA637 GA638 GA639 GA640 GA641 GA642 GA643 GA644 GA645 GA646 GA647 GA648 GA649 GA650 GA651 GA652 GA653 GA654 GA655 GA656 GA657 GA658 GA659 GA660 GA661 GA662 GA663 GA664 GA665 GA666 GA667 GA668 GA669 GA670 GA671 GA672 GA673 GA674 GA675 GA676 GA677 GA678 GA679 GA680 GA681 GA682 GA683 GA684 GA685 GA686 GA687 GA688 GA689 GA690 GA691 GA692 GA693 GA694 GA695 GA696 GA697 GA698 GA699 GA700 GA701 GA702 GA703 GA704 GA705 GA706 GA707 GA708 GA709 GA710 GA711 GA712 GA713 GA714 GA715 GA716 GA717 GA718 GA719 GA720 GA721 GA722 GA723 GA724 GA725 GA726 GA727 GA728 GA729 GA730 GA731 GA732 GA733 GA734 GA735 GA736 GA737 GA738 GA739 GA740 GA741 GA742 GA743 GA744 GA745 GA746 GA747 GA748 GA749 GA750 GA751 GA752 GA753 GA754 GA755 GA756 GA757 GA758 GA759 GA760 GA761 GA762 GA763 GA764 GA765 GA766 GA767 GA768 GA769 GA770 GA771 GA772 GA773 GA774 GA775 GA776 GA777 GA778 GA779 GA780 GA781 GA782 GA783 GA784 GA785 GA786 GA787 GA788 GA789 GA790 GA791 GA792 GA793 GA794 GA795 GA796 GA797 GA798 GA799 GA800 GA801 GA802 GA803 GA804 GA805 GA806 GA807 GA808 GA809 GA810 GA811 GA812 GA813 GA814 GA815 GA816 GA817 GA818 GA819 GA820 GA821 GA822 GA823 GA824 GA825 GA826 GA827 GA828 GA829 GA830 GA831 GA832 GA833 GA834 GA835 GA836 GA837 GA838 GA839 GA840 GA841 GA842 GA843 GA844 GA845 GA846 GA847 GA848 GA849 GA850 GA851 GA852 GA853 GA854 GA855 GA856 GA857 GA858 GA859 GA860 GA861 GA862 GA863 GA864 GA865 GA866 GA867 GA868 GA869 GA870 GA871 GA872 GA873 GA874 GA875 GA876 GA877 GA878 GA879 GA880 GA881 GA882 GA883 GA884 GA885 GA886 GA887 GA888 GA889 GA890 GA891 GA892 GA893 GA894 GA895 GA896 GA897 GA898 GA899 GA900 GA901 GA902 GA903 GA904 GA905 GA906 GA907 GA908 GA909 GA910 GA911 GA912 GA913 GA914 GA915 GA916 GA917 GA918 GA919 GA920 GA921 GA922 GA923 GA924 GA925 GA926 GA927 GA928 GA929 GA930 GA931 GA932 GA933 GA934 GA935 GA936 GA937 GA938 GA939 GA940 GA941 GA942 GA943 GA944 GA945 GA946 GA947 GA948 GA949 GA950 GA951 GA952 GA953 GA954 GA955 GA956 GA957 GA958 GA959 GA960 GA961 GA962 GA963 GA964 GA965 GA966 GA967 GA968 GA969 GA970 GA971 GA972 GA973 GA974 GA975 GA976 GA977 GA978 GA979 GA980 GA981 GA982 GA983 GA984 GA985 GA986 GA987 GA988 GA989 GA990 GA991 GA992 GA993 GA994 GA995 GA996 GA997 GA998 GA999 GA1000	PHOENIX, ARIZONA 2016 JAN 15 P 3:20 RECEIVED BLM AZ STATE OFFICE
5	4	3

Map Scale: 1" = 2000' 

The Claim is located in: Section(s) 33, T7S, R19E, G&SRM, Graham County, Arizona.

TIE: The Location Monument of this claim is approximately 39869 feet East and 24869 feet South from the NW corner of Section 8, T7S, R18E, G&SRM, Pinal County, Arizona. The claim is 980' long x 600' wide.

Monuments are 1-1/2" x 1-1/2" x 5' wood posts projecting at least four feet above the ground. Location monuments are generally set 50' inside the North or South endline along the center of each claim unless otherwise depicted.

AMC436305

When recorded return to:  
Kennecott Exploration Company  
224 North 2200 West  
Salt Lake City, UT 84116  
Attn: Land Department

ARIZONA NOTICE OF LOCATION  
(LODE CLAIM)

NOTICE IS HEREBY GIVEN THAT KENNECOTT EXPLORATION COMPANY, whose mailing address is 224 North 2200 West, Salt Lake City, Utah 84116 by its undersigned officer, makes this location of the GA336 Lode Mining Claim, in Graham County, Arizona.

The general course of the claim is from the North to South, and said claim is within the:

<u>Quarter</u>	<u>Section</u>	<u>Township</u>	<u>Range</u>
SE	33	7S	19E

G&SRM, Graham County, Arizona.

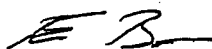
This claim is 980 feet in length and 600 feet in width. This Notice of Location is posted on the centerline of the claim. The claim runs from the location monument on which this notice is posted 50 feet in a northerly direction to the North end line and 930 feet in a southerly direction to the South end line. The claim boundaries are marked by six monuments, one at each corner and one at the center of each endline. The location monument on which this notice is posted is situated within Section 33, Township 7S, Range 19E, Graham County, Arizona, G&SRM, and is approximately 40437 feet East and 24869 feet South from the NW corner of Section 8, Township 7S, Range 18E, G&SRM, Pinal County, Arizona.

The undersigned claims the ground as depicted on the map that is attached to a copy of this Notice of Location filed in the office of the County Recorder, Graham County, Arizona.

The claim has been monumented in accordance with State and Federal law. Corner, end centers and location monuments are posts, 1-1/2" x 1-1/2" x 5' projecting at least 4' above the ground.

Located, dated and posted on the ground the 1st day of November, 2015.

KENNECOTT EXPLORATION COMPANY



By: Erik Best, its Operating Officer

RECEIVED  
BLM AZ STATE OFFICE  
2016 JAN 15 P 3: 20  
PHOENIX, ARIZONA


AMC4363061

Lode Mining Claim Map of the **GA336** Lode Claim,  
attached to and made a part of the Location Notice

32										34										27																																																							
GA232	GA214	GA215	GA216	GA233	GA234	GA235	GA219	GA236	GA237	GA238	GA239	GA240	GA241	GA242	GA243	GA244	GA219	GA220	GA221	GA222	GA223	GA224	GA225	GA226	GA227	GA228	GA279	GA280	GA281	GA282	GA283	GA284	GA285	GA286	GA287	GA288	GA296	GA297	GA298	GA299	GA300	GA301	GA302	GA303	GA304	GA305	GA329	GA330	GA331	GA332	GA333	GA334	GA335	GA336	GA337	GA527	GA523	GA206	GA212	GA213	GA214	GA215	GA216	GA217	GA218	GA219	GA220	GA221	GA222	GA223	GA224	GA225	GA226	GA227	GA228
5					4										3																																																												

RECEIVED  
2016 JAN 15 P 3:19  
PHOENIX, ARIZONA  
LITHIAZ STATE OFFICE

AMC 436306

Map Scale: 1" = 2000' 

The Claim is located in: Section(s) 33, T7S, R19E, G&SRM, Graham County, Arizona.

TIE: The Location Monument of this claim is approximately 40437 feet East and 24869 feet South from the NW corner of Section 8, T7S, R18E, G&SRM, Pinal County, Arizona. The claim is 980' long x 600' wide.

Monuments are 1-1/2" x 1-1/2" x 5' wood posts projecting at least four feet above the ground. Location monuments are generally set 50' inside the North or South endline along the center of each claim unless otherwise depicted.

When recorded return to:  
Kennecott Exploration Company  
224 North 2200 West  
Salt Lake City, UT 84116  
Attn: Land Department

ARIZONA NOTICE OF LOCATION  
(LODE CLAIM)

NOTICE IS HEREBY GIVEN THAT KENNECOTT EXPLORATION COMPANY, whose mailing address is 224 North 2200 West, Salt Lake City, Utah 84116 by its undersigned officer, makes this location of the GA337 Lode Mining Claim, in Graham County, Arizona.

The general course of the claim is from the North to South, and said claim is within the:

<u>Quarter</u>	<u>Section</u>	<u>Township</u>	<u>Range</u>
SE	33	7S	19E

G&SRM, Graham County, Arizona.


This claim is 980 feet in length and 420 feet in width. This Notice of Location is posted on the centerline of the claim. The claim runs from the location monument on which this notice is posted 50 feet in a northerly direction to the North end line and 930 feet in a southerly direction to the South end line. The claim boundaries are marked by six monuments, one at each corner and one at the center of each endline. The location monument on which this notice is posted is situated within Section 33, Township 7S, Range 19E, Graham County, Arizona, G&SRM, and is approximately 40921 feet East and 24863 feet South from the NW corner of Section 8, Township 7S, Range 18E, G&SRM, Pinal County, Arizona.

The undersigned claims the ground as depicted on the map that is attached to a copy of this Notice of Location filed in the office of the County Recorder, Graham County, Arizona.

The claim has been monumented in accordance with State and Federal law. Corner, end centers and location monuments are posts, 1-1/2" x 1-1/2" x 5' projecting at least 4' above the ground.

Located, dated and posted on the ground the 1st day of November, 2015.

KENNECOTT EXPLORATION COMPANY


  
By: Erik Best, its Operating Officer

RECEIVED  
BLM AZ STATE OFFICE  
2016 JAN 15 P 3:19  
PHOENIX, ARIZONA

AMC 4363071

Lode Mining Claim Map of the **GA337** Lode Claim,  
attached to and made a part of the Location Notice

GA232 GA214 GA215 GA216 GA217 GA218 GA219 GA220 GA221 GA222 GA223 GA224 GA225 GA226 GA227 GA228 GA527 GA523 GA208 GA212 GA213 GA214 GA215 GA216 GA217 GA218 GA219 GA220 GA221 GA222 GA223 GA224 GA225 GA226 GA227 GA228										27
GA279 GA280 GA281 GA282 GA283 GA284 GA285 GA286 GA287 GA288 GA296 GA297 GA298 GA299 GA300 GA301 GA302 GA303 GA304 GA305 GA321 GA322 GA323 GA324 GA325 GA326 GA327 GA328 GA329 GA338 GA339 GA330 GA331 GA332 GA333 GA334 GA335 GA336 GA337										
5					4					3

Map Scale: 1" = 2000' 

The Claim is located in: Section(s) 33, T7S, R19E, G&SRM, Graham County, Arizona.

TIE: The Location Monument of this claim is approximately 40921 feet East and 24863 feet South from the NW corner of Section 8, T7S, R18E, G&SRM, Pinal County, Arizona. The claim is 980' long x 420' wide.

Monuments are 1-1/2" x 1-1/2" x 5' wood posts projecting at least four feet above the ground. Location monuments are generally set 50' inside the North or South endline along the center of each claim unless otherwise depicted.

AMC 4363071

When recorded return to:  
Kennecott Exploration Company  
224 North 2200 West  
Salt Lake City, UT 84116  
Attn: Land Department

ARIZONA NOTICE OF LOCATION  
(LODE CLAIM)

NOTICE IS HEREBY GIVEN THAT KENNECOTT EXPLORATION COMPANY, whose mailing address is 224 North 2200 West, Salt Lake City, Utah 84116 by its undersigned officer, makes this location of the GA338 Lode Mining Claim, in Graham County, Arizona.

The general course of the claim is from the North to South, and said claim is within the:

<u>Quarter</u>	<u>Section</u>	<u>Township</u>	<u>Range</u>
SW	33	7S	19E

G&SRM, Graham County, Arizona.


This claim is 980 feet in length and 380 feet in width. This Notice of Location is posted on the centerline of the claim. The claim runs from the location monument on which this notice is posted 50 feet in a northerly direction to the North end line and 930 feet in a southerly direction to the South end line. The claim boundaries are marked by six monuments, one at each corner and one at the center of each endline. The location monument on which this notice is posted is situated within Section 33, Township 7S, Range 19E, Graham County, Arizona, G&SRM, and is approximately 36013 feet East and 24880 feet South from the NW corner of Section 8, Township 7S, Range 18E, G&SRM, Pinal County, Arizona. Witness Post for NW Corner is 55' E.

The undersigned claims the ground as depicted on the map that is attached to a copy of this Notice of Location filed in the office of the County Recorder, Graham County, Arizona.

The claim has been monumented in accordance with State and Federal law. Corner, end centers and location monuments are posts, 1-1/2" x 1-1/2" x 5' projecting at least 4' above the ground.

Located, dated and posted on the ground the 1st day of November, 2015.

KENNECOTT EXPLORATION COMPANY



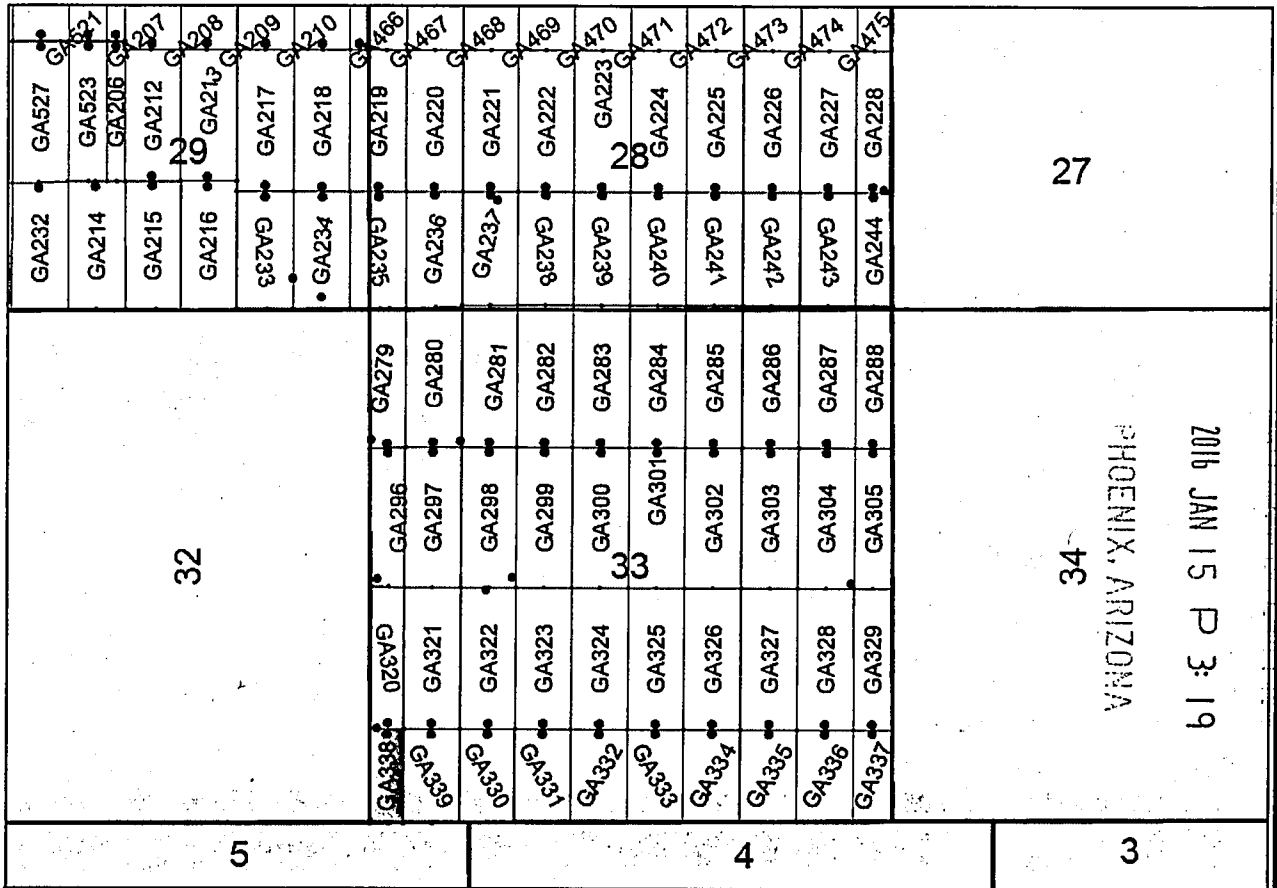
By: Erik Best, its Operating Officer

RECEIVED  
BLM AZ STATE OFFICE  
2016 JAN 15 P 3:19  
PHOENIX, ARIZONA

AMC 436308



Lode Mining Claim Map of the GA338 Lode Claim,  
attached to and made a part of the Location Notice



Map Scale: 1" = 2000'

The Claim is located in: Section(s) 33, T7S, R19E, G&SRM, Graham County, Arizona.

TIE: The Location Monument of this claim is approximately 36013 feet East and 24880 feet South from the NW corner of Section 8, T7S, R18E, G&SRM, Pinal County, Arizona. Witness Post for NW Corner is 55' E. The claim is 980' long x 380' wide.

Monuments are 1-1/2" x 1-1/2" x 5' wood posts projecting at least four feet above the ground. Location monuments are generally set 50' inside the North or South endline along the center of each claim unless otherwise depicted.

RECEIVED  
PLM AZ STATE OFFICE

AMC 4363081

When recorded return to:  
Kennecott Exploration Company  
224 North 2200 West  
Salt Lake City, UT 84116  
Attn: Land Department

ARIZONA NOTICE OF LOCATION  
(LODE CLAIM)

NOTICE IS HEREBY GIVEN THAT KENNECOTT EXPLORATION COMPANY, whose mailing address is 224 North 2200 West, Salt Lake City, Utah 84116 by its undersigned officer, makes this location of the GA339 Lode Mining Claim, in Graham County, Arizona.

The general course of the claim is from the North to South, and said claim is within the:

<u>Quarter</u>	<u>Section</u>	<u>Township</u>	<u>Range</u>
SW	33	7S	19E

G&SRM, Graham County, Arizona.


This claim is 980 feet in length and 600 feet in width. This Notice of Location is posted on the centerline of the claim. The claim runs from the location monument on which this notice is posted 50 feet in a northerly direction to the North end line and 930 feet in a southerly direction to the South end line. The claim boundaries are marked by six monuments, one at each corner and one at the center of each endline. The location monument on which this notice is posted is situated within Section 33, Township 7S, Range 19E, Graham County, Arizona, G&SRM, and is approximately 36464 feet East and 24880 feet South from the NW corner of Section 8, Township 7S, Range 18E, G&SRM, Pinal County, Arizona.

The undersigned claims the ground as depicted on the map that is attached to a copy of this Notice of Location filed in the office of the County Recorder, Graham County, Arizona.

The claim has been monumented in accordance with State and Federal law. Corner, end centers and location monuments are posts, 1-1/2" x 1-1/2" x 5' projecting at least 4' above the ground.

Located, dated and posted on the ground the 1st day of November, 2015.

KENNECOTT EXPLORATION COMPANY



By: Erik Best, its Operating Officer

RECEIVED  
BLM AZ STATE OFFICE  
2016 JAN 15 P 3:19  
PHOENIX, ARIZONA

AMC 436309

Lode Mining Claim Map of the **GA339** Lode Claim,  
attached to and made a part of the Location Notice

GA232 GA214 GA215 GA216 GA233 GA234 GA235	GA236 GA237 GA238 GA239 GA240 GA241 GA242 GA243 GA244	GA245 GA246 GA247 GA248 GA249 GA250 GA251 GA252 GA253 GA254 GA255 GA256 GA257 GA258	32  PHOENIX, ARIZONA 2016 JAN 15 P 3: 19 RECEIVED BLM AZ STATE OFFICE
GA279 GA280 GA281 GA282 GA283 GA284 GA285 GA286 GA287 GA288	GA289 GA290 GA291 GA292 GA293 GA294 GA295 GA296 GA297 GA298 GA299 GA300 GA301 GA302 GA303 GA304 GA305	GA306 GA307 GA308 GA309 GA310 GA311 GA312 GA313 GA314 GA315 GA316 GA317 GA318 GA319 GA320 GA321 GA322 GA323 GA324 GA325 GA326 GA327 GA328 GA329 GA330 GA331 GA332 GA333 GA334 GA335 GA336 GA337	
5	4	3	27  34

Map Scale: 1" = 2000'



The Claim is located in: Section(s) 33, T7S, R19E, G&SRM, Graham County, Arizona.

TIE: The Location Monument of this claim is approximately 36464 feet East and 24880 feet South from the NW corner of Section 8, T7S, R18E, G&SRM, Pinal County, Arizona. The claim is 980' long x 600' wide.

Monuments are 1-1/2" x 1-1/2" x 5' wood posts projecting at least four feet above the ground. Location monuments are generally set 50' inside the North or South endline along the center of each claim unless otherwise depicted.

AMC 436309

When recorded return to:  
Kennecott Exploration Company  
224 North 2200 West  
Salt Lake City, UT 84116  
Attn: Land Department

ARIZONA NOTICE OF LOCATION  
(LODE CLAIM)

NOTICE IS HEREBY GIVEN THAT KENNECOTT EXPLORATION COMPANY, whose mailing address is 224 North 2200 West, Salt Lake City, Utah 84116 by its undersigned officer, makes this location of the GA400 Lode Mining Claim, in Pinal County, Arizona.

The general course of the claim is from the North to South, and said claim is within the:

<u>Quarter</u>	<u>Section</u>	<u>Township</u>	<u>Range</u>
SW	4	7S	18E
NW	9	7S	18E

G&SRM, Pinal County, Arizona.


This claim is 1500 feet in length and 220 feet in width. This Notice of Location is posted on the centerline of the claim. The claim runs from the location monument on which this notice is posted 1450 feet in a northerly direction to the North end line and 50 feet in a southerly direction to the South end line. The claim boundaries are marked by six monuments, one at each corner and one at the center of each endline. The location monument on which this notice is posted is situated within Section 9, Township 7S, Range 18E, Pinal County, Arizona, G&SRM, and is approximately 5429 feet East and 1096 feet South from the NW corner of Section 8, Township 7S, Range 18E, G&SRM, Pinal County, Arizona.

The undersigned claims the ground as depicted on the map that is attached to a copy of this Notice of Location filed in the office of the County Recorder, Pinal County, Arizona.

The claim has been monumented in accordance with State and Federal law. Corner, end centers and location monuments are posts, 1-1/2" x 1-1/2" x 5' projecting at least 4' above the ground.

Located, dated and posted on the ground the 5th day of December, 2015.

KENNECOTT EXPLORATION COMPANY

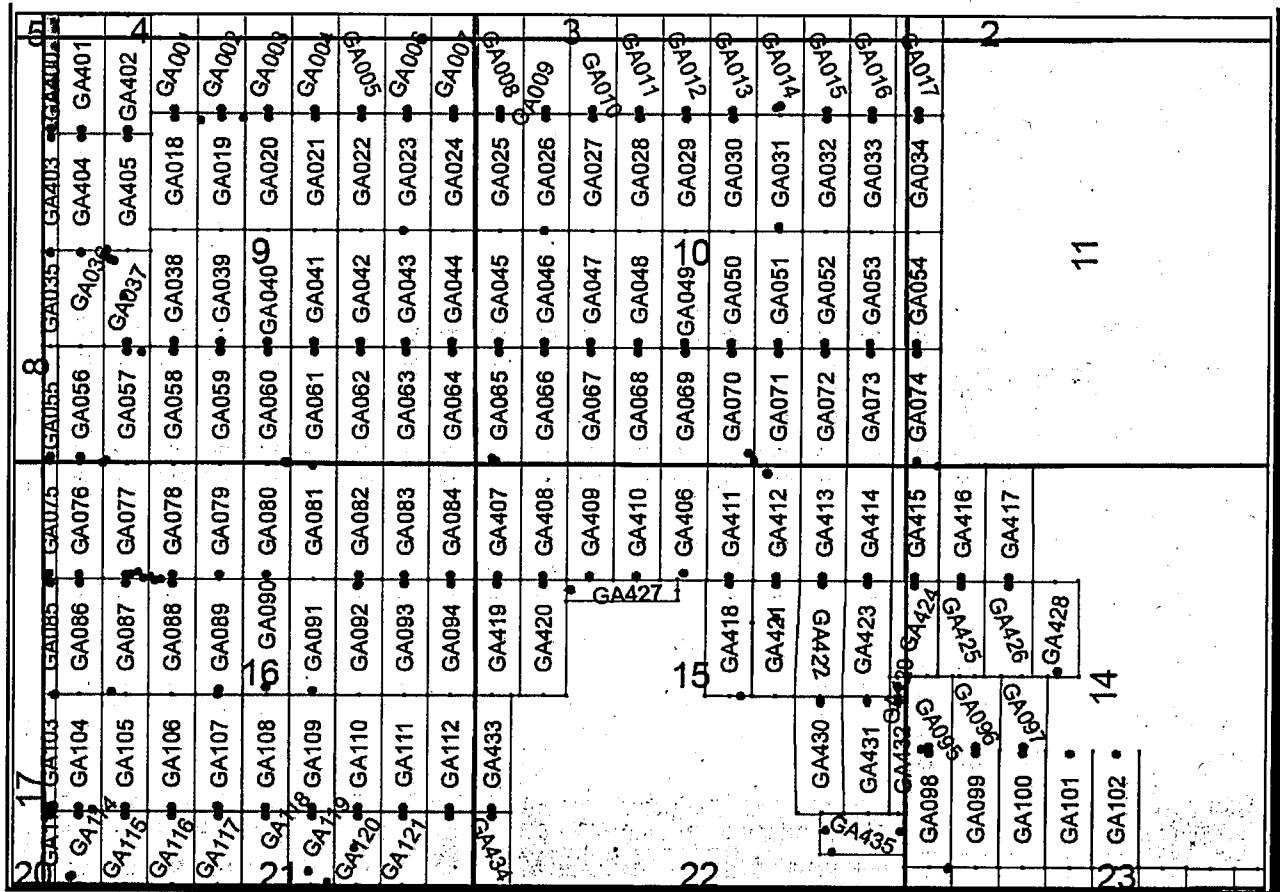


By: Erik Best, its Operating Officer

RECEIVED  
BLM AZ STATE OFFICE  
2016 JAN 15 P 3:18  
PHOENIX, ARIZONA

AMC 436310

Lode Mining Claim Map of the GA400 Lode Claim,  
attached to and made a part of the Location Notice



Map Scale: 1" = 2000'

The Claim is located in: Section(s) 4, 9, T7S, R18E, G&SRM, Pinal County, Arizona.

TIE: The Location Monument of this claim is approximately 5429 feet East and 1096 feet South from the NW corner of Section 8, T7S, R18E, G&SRM, Pinal County, Arizona. The claim is 1500' long x 220' wide.

Monuments are 1-1/2" x 1-1/2" x 5' wood posts projecting at least four feet above the ground. Location monuments are generally set 50' inside the North or South endline along the center of each claim unless otherwise depicted.

RECEIVED  
BLM AZ STATE OFFICE  
PHOENIX, ARIZONA  
2016 JAN 15 P 3:18

AMC4363101

When recorded return to:  
Kennecott Exploration Company  
224 North 2200 West  
Salt Lake City, UT 84116  
Attn: Land Department

ARIZONA NOTICE OF LOCATION  
(LODE CLAIM)

NOTICE IS HEREBY GIVEN THAT KENNECOTT EXPLORATION COMPANY, whose mailing address is 224 North 2200 West, Salt Lake City, Utah 84116 by its undersigned officer, makes this location of the GA401 Lode Mining Claim, in Pinal County, Arizona.

The general course of the claim is from the North to South, and said claim is within the:

<u>Quarter</u>	<u>Section</u>	<u>Township</u>	<u>Range</u>
SW	4	7S	18E
NW	9	7S	18E

G&SRM, Pinal County, Arizona.


This claim is 1500 feet in length and 600 feet in width. This Notice of Location is posted on the centerline of the claim. The claim runs from the location monument on which this notice is posted 1450 feet in a northerly direction to the North end line and 50 feet in a southerly direction to the South end line. The claim boundaries are marked by six monuments, one at each corner and one at the center of each endline. The location monument on which this notice is posted is situated within Section 9, Township 7S, Range 18E, Pinal County, Arizona, G&SRM, and is approximately 5809 feet East and 1105 feet South from the NW corner of Section 8, Township 7S, Range 18E, G&SRM, Pinal County, Arizona.

The undersigned claims the ground as depicted on the map that is attached to a copy of this Notice of Location filed in the office of the County Recorder, Pinal County, Arizona.

The claim has been monumented in accordance with State and Federal law. Corner, end centers and location monuments are posts, 1-1/2" x 1-1/2" x 5' projecting at least 4' above the ground.

Located, dated and posted on the ground the 5th day of December, 2015.

KENNECOTT EXPLORATION COMPANY

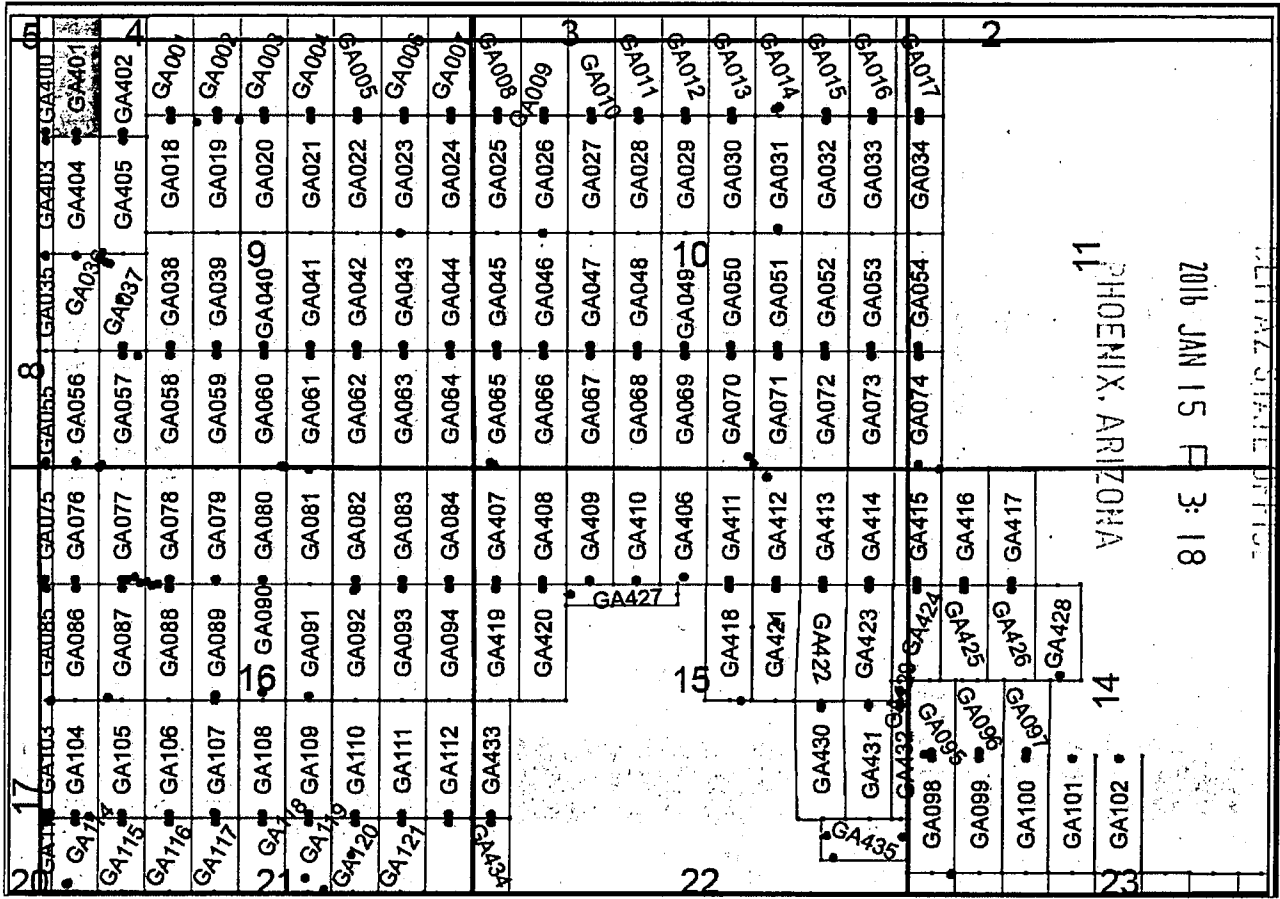


By: Erik Best, its Operating Officer

RECEIVED  
BLM AZ STATE OFFICE  
2016 JAN 15 P 3:18  
PHOENIX, ARIZONA

AM04363111

Lode Mining Claim Map of the **GA401** Lode Claim,  
attached to and made a part of the Location Notice



Map Scale: 1" = 2000'

The Claim is located in: Section(s) 4, 9, T7S, R18E, G&SRM, Pinal County, Arizona.

TIE: The Location Monument of this claim is approximately 5809 feet East and 1105 feet South from the NW corner of Section 8, T7S, R18E, G&SRM, Pinal County, Arizona. The claim is 1500' long x 600' wide.

Monuments are 1-1/2" x 1-1/2" x 5' wood posts projecting at least four feet above the ground. Location monuments are generally set 50' inside the North or South endline along the center of each claim unless otherwise depicted.

RECEIVED  
ULTIMATE OFFICE  
PHOENIX, ARIZONA  
2016 JAN 15 P 3:18

AMC436311

When recorded return to:  
Kennecott Exploration Company  
224 North 2200 West  
Salt Lake City, UT 84116  
Attn: Land Department

ARIZONA NOTICE OF LOCATION  
(LODE CLAIM)

NOTICE IS HEREBY GIVEN THAT KENNECOTT EXPLORATION COMPANY, whose mailing address is 224 North 2200 West, Salt Lake City, Utah 84116 by its undersigned officer, makes this location of the GA402 Lode Mining Claim, in Pinal County, Arizona.

The general course of the claim is from the North to South, and said claim is within the:

<u>Quarter</u>	<u>Section</u>	<u>Township</u>	<u>Range</u>
SW	4	7S	18E
NW	9	7S	18E

G&SRM, Pinal County, Arizona.


This claim is 1500 feet in length and 600 feet in width. This Notice of Location is posted on the centerline of the claim. The claim runs from the location monument on which this notice is posted 1450 feet in a northerly direction to the North end line and 50 feet in a southerly direction to the South end line. The claim boundaries are marked by six monuments, one at each corner and one at the center of each endline. The location monument on which this notice is posted is situated within Section 9, Township 7S, Range 18E, Pinal County, Arizona, G&SRM, and is approximately 6377 feet East and 1105 feet South from the NW corner of Section 8, Township 7S, Range 18E, G&SRM, Pinal County, Arizona. Witness Post for SE Corner is 290' NW.

The undersigned claims the ground as depicted on the map that is attached to a copy of this Notice of Location filed in the office of the County Recorder, Pinal County, Arizona.

The claim has been monumented in accordance with State and Federal law. Corner, end centers and location monuments are posts, 1-1/2" x 1-1/2" x 5' projecting at least 4' above the ground.

Located, dated and posted on the ground the 5th day of December, 2015.

KENNECOTT EXPLORATION COMPANY



By: Erik Best, its Operating Officer

PHOENIX, ARIZONA

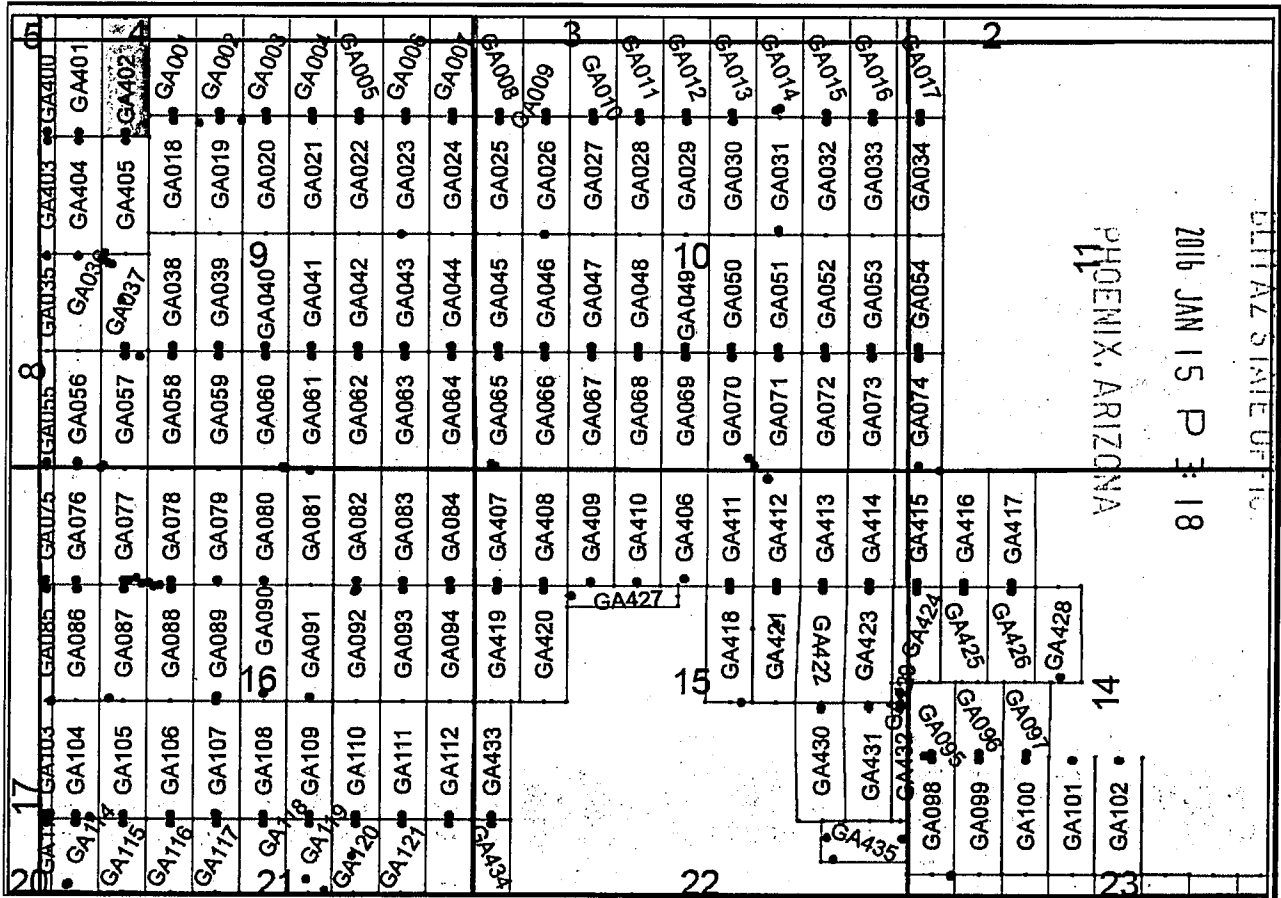
2016 JAN 15 P 3:18

RECEIVED  
BLM AZ STATE OFFICE

AR04363121



Lode Mining Claim Map of the GA402 Lode Claim;  
attached to and made a part of the Location Notice



RECEIVED  
 PHOENIX, ARIZONA  
 2016 JAN 15 P 3:18  
 ARIZONA STATE OFFICE

Map Scale: 1" = 2000'

The Claim is located in: Section(s) 4, 9, T7S, R18E, G&SRM, Pinal County, Arizona.

TIE: The Location Monument of this claim is approximately 6377 feet East and 1105 feet South from the NW corner of Section 8, T7S, R18E, G&SRM, Pinal County, Arizona. Witness Post for SE Corner is 290' NW. The claim is 1500' long x 600' wide.

Monuments are 1-1/2" x 1-1/2" x 5' wood posts projecting at least four feet above the ground. Location monuments are generally set 50' inside the North or South endline along the center of each claim unless otherwise depicted.

AHC4363121

When recorded return to:  
Kennecott Exploration Company  
224 North 2200 West  
Salt Lake City, UT 84116  
Attn: Land Department

ARIZONA NOTICE OF LOCATION  
(LODE CLAIM)

NOTICE IS HEREBY GIVEN THAT KENNECOTT EXPLORATION COMPANY, whose mailing address is 224 North 2200 West, Salt Lake City, Utah 84116 by its undersigned officer, makes this location of the GA403 Lode Mining Claim, in Pinal County, Arizona.

The general course of the claim is from the North to South, and said claim is within the:

<u>Quarter</u>	<u>Section</u>	<u>Township</u>	<u>Range</u>
NW	9	7S	18E

G&SRM, Pinal County, Arizona.

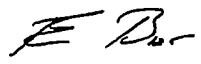
This claim is 1500 feet in length and 220 feet in width. This Notice of Location is posted on the centerline of the claim. The claim runs from the location monument on which this notice is posted 50 feet in a northerly direction to the North end line and 1450 feet in a southerly direction to the South end line. The claim boundaries are marked by six monuments, one at each corner and one at the center of each endline. The location monument on which this notice is posted is situated within Section 9, Township 7S, Range 18E, Pinal County, Arizona, G&SRM, and is approximately 5432 feet East and 1215 feet South from the NW corner of Section 8, Township 7S, Range 18E, G&SRM, Pinal County, Arizona.

The undersigned claims the ground as depicted on the map that is attached to a copy of this Notice of Location filed in the office of the County Recorder, Pinal County, Arizona.

The claim has been monumented in accordance with State and Federal law. Corner, end centers and location monuments are posts, 1-1/2" x 1-1/2" x 5' projecting at least 4' above the ground.

Located, dated and posted on the ground the 5th day of December, 2015.

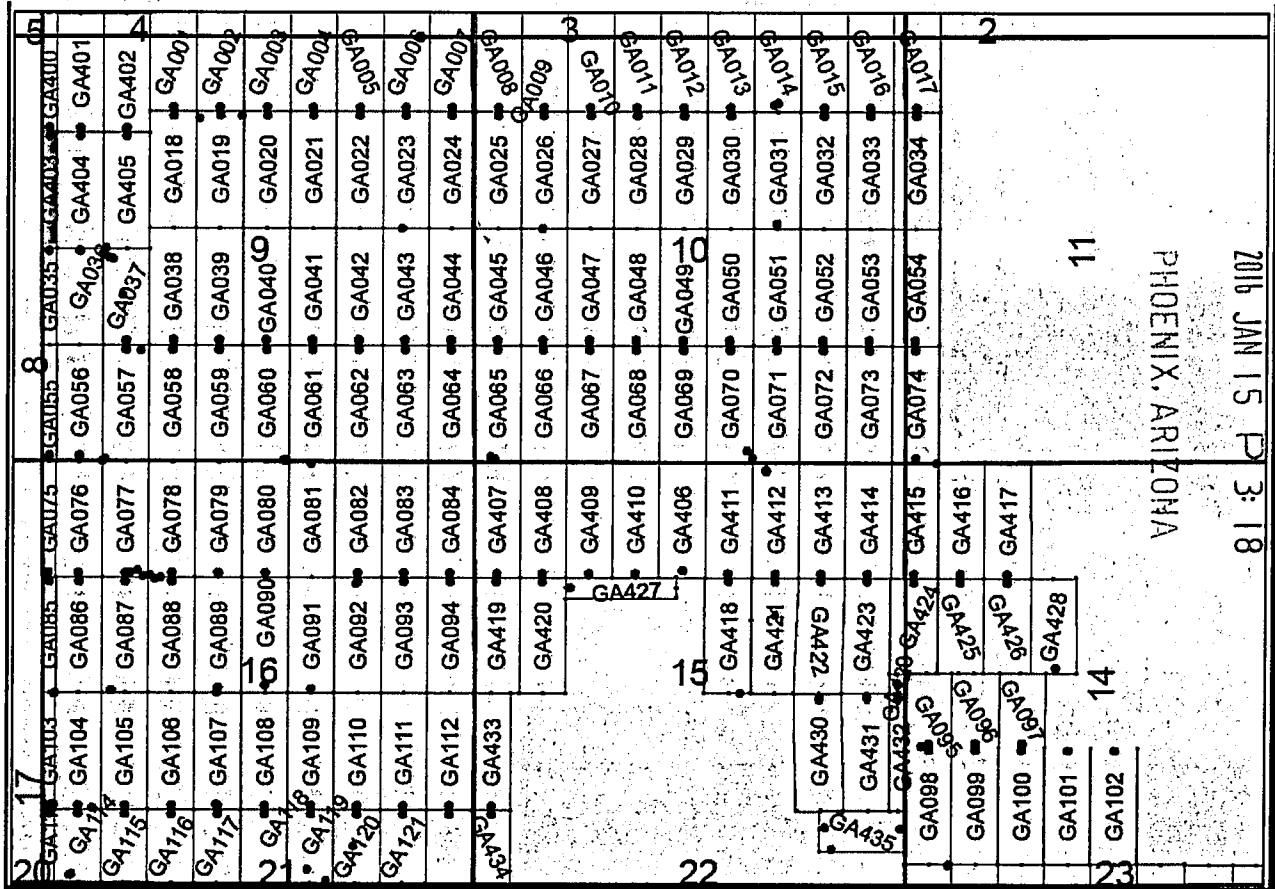
KENNECOTT EXPLORATION COMPANY

  
By: Erik Best, its Operating Officer

RECEIVED  
BLM AZ STATE OFFICE  
2016 JAN 15 P 3:18  
PHOENIX, ARIZONA

AM0436319

Lode Mining Claim Map of the **GA403** Lode Claim,  
attached to and made a part of the Location Notice



Map Scale: 1" = 2000'



The Claim is located in: Section(s) 9, T7S, R18E, G&SRM, Pinal County, Arizona.

TIE: The Location Monument of this claim is approximately 5432 feet East and 1215 feet South from the NW corner of Section 8, T7S, R18E, G&SRM, Pinal County, Arizona. The claim is 1500' long x 220' wide.

Monuments are 1-1/2" x 1-1/2" x 5' wood posts projecting at least four feet above the ground. Location monuments are generally set 50' inside the North or South endline along the center of each claim unless otherwise depicted.

RECEIVED  
BLM AZ STATE OFFICE

PHOENIX, ARIZONA

2016 JAN 15 3:18

AMC4363131

When recorded return to:  
Kennecott Exploration Company  
224 North 2200 West  
Salt Lake City, UT 84116  
Attn: Land Department

ARIZONA NOTICE OF LOCATION  
(LODE CLAIM)

NOTICE IS HEREBY GIVEN THAT KENNECOTT EXPLORATION COMPANY, whose mailing address is 224 North 2200 West, Salt Lake City, Utah 84116 by its undersigned officer, makes this location of the GA404 Lode Mining Claim, in Pinal County, Arizona.

The general course of the claim is from the North to South, and said claim is within the:

<u>Quarter</u>	<u>Section</u>	<u>Township</u>	<u>Range</u>
NW	9	7S	18E

G&SRM, Pinal County, Arizona.

This claim is 1500 feet in length and 600 feet in width. This Notice of Location is posted on the centerline of the claim. The claim runs from the location monument on which this notice is posted 50 feet in a northerly direction to the North end line and 1450 feet in a southerly direction to the South end line. The claim boundaries are marked by six monuments, one at each corner and one at the center of each endline. The location monument on which this notice is posted is situated within Section 9, Township 7S, Range 18E, Pinal County, Arizona, G&SRM, and is approximately 5809 feet East and 1215 feet South from the NW corner of Section 8, Township 7S, Range 18E, G&SRM, Pinal County, Arizona.

The undersigned claims the ground as depicted on the map that is attached to a copy of this Notice of Location filed in the office of the County Recorder, Pinal County, Arizona.

The claim has been monumented in accordance with State and Federal law. Corner, end centers and location monuments are posts, 1-1/2" x 1-1/2" x 5' projecting at least 4' above the ground.

Located, dated and posted on the ground the 5th day of December, 2015.

KENNECOTT EXPLORATION COMPANY

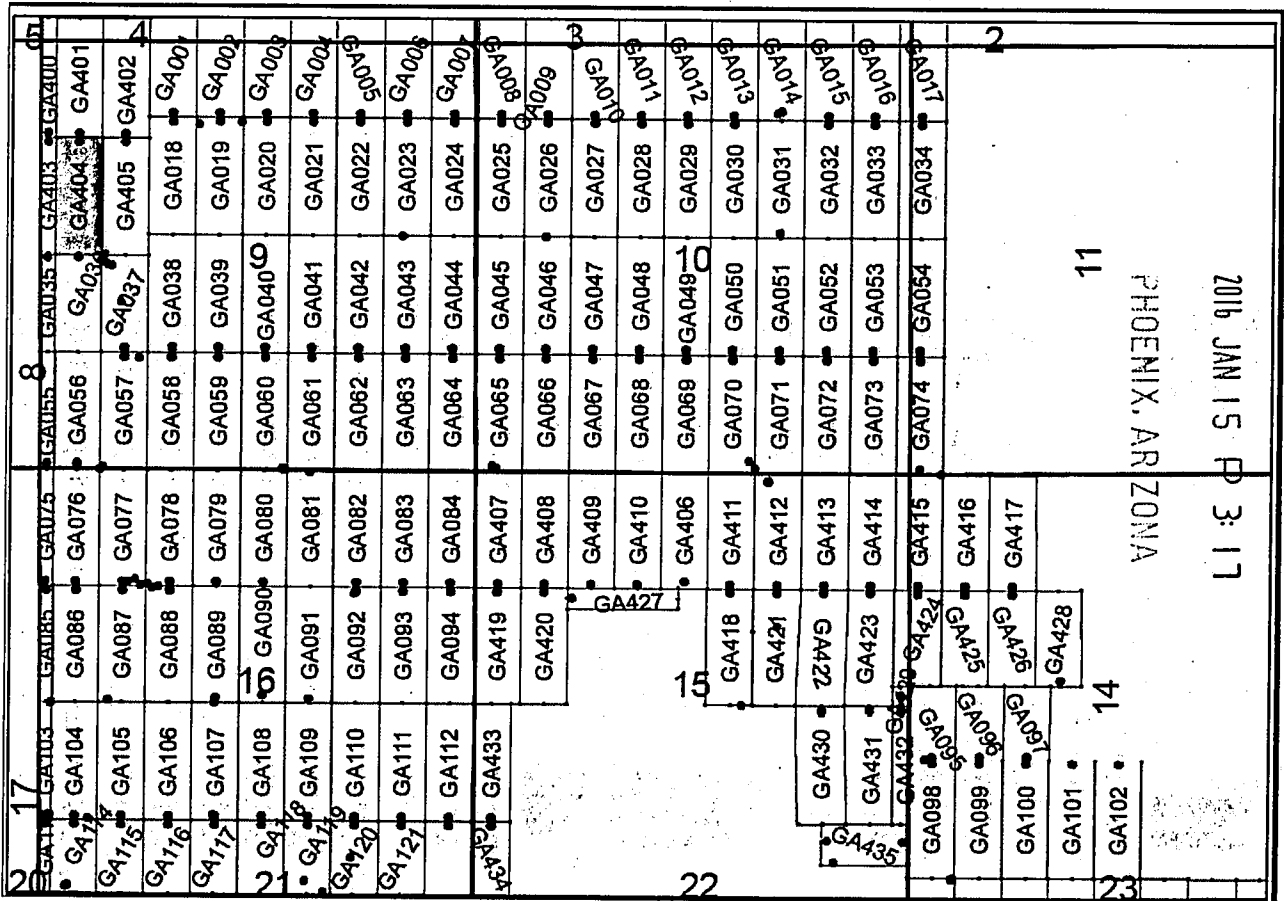


By: Erik Best, its Operating Officer

RECEIVED  
BLM AZ STATE OFFICE  
2016 JAN 15 P 3:17  
PHOENIX, ARIZONA

AMC 436314

Lode Mining Claim Map of the **GA404** Lode Claim,  
 attached to and made a part of the Location Notice



RECEIVED  
 BLM AZ STATE OFFICE

AMC436314

Map Scale: 1" = 2000'

The Claim is located in: Section(s) 9, T7S, R18E, G&SRM, Pinal County, Arizona.

TIE: The Location Monument of this claim is approximately 5809 feet East and 1215 feet South from the NW corner of Section 8, T7S, R18E, G&SRM, Pinal County, Arizona. The claim is 1500' long x 600' wide.

Monuments are 1-1/2" x 1-1/2" x 5' wood posts projecting at least four feet above the ground. Location monuments are generally set 50' inside the North or South endline along the center of each claim unless otherwise depicted.

When recorded return to:  
Kennecott Exploration Company  
224 North 2200 West  
Salt Lake City, UT 84116  
Attn: Land Department

ARIZONA NOTICE OF LOCATION  
(LODE CLAIM)

NOTICE IS HEREBY GIVEN THAT KENNECOTT EXPLORATION COMPANY, whose mailing address is 224 North 2200 West, Salt Lake City, Utah 84116 by its undersigned officer, makes this location of the GA405 Lode Mining Claim, in Pinal County, Arizona.

The general course of the claim is from the North to South, and said claim is within the:

<u>Quarter</u>	<u>Section</u>	<u>Township</u>	<u>Range</u>
NW	9	7S	18E

G&SRM, Pinal County, Arizona.

This claim is 1500 feet in length and 600 feet in width. This Notice of Location is posted on the centerline of the claim. The claim runs from the location monument on which this notice is posted 50 feet in a northerly direction to the North end line and 1450 feet in a southerly direction to the South end line. The claim boundaries are marked by six monuments, one at each corner and one at the center of each endline. The location monument on which this notice is posted is situated within Section 9, Township 7S, Range 18E, Pinal County, Arizona, G&SRM, and is approximately 6377 feet East and 1215 feet South from the NW corner of Section 8, Township 7S, Range 18E, G&SRM, Pinal County, Arizona. Witness Post for NE Corner is 290' NW.

The undersigned claims the ground as depicted on the map that is attached to a copy of this Notice of Location filed in the office of the County Recorder, Pinal County, Arizona.

The claim has been monumented in accordance with State and Federal law. Corner, end centers and location monuments are posts, 1-1/2" x 1-1/2" x 5' projecting at least 4' above the ground.

Located, dated and posted on the ground the 5th day of December, 2015.

KENNECOTT EXPLORATION COMPANY

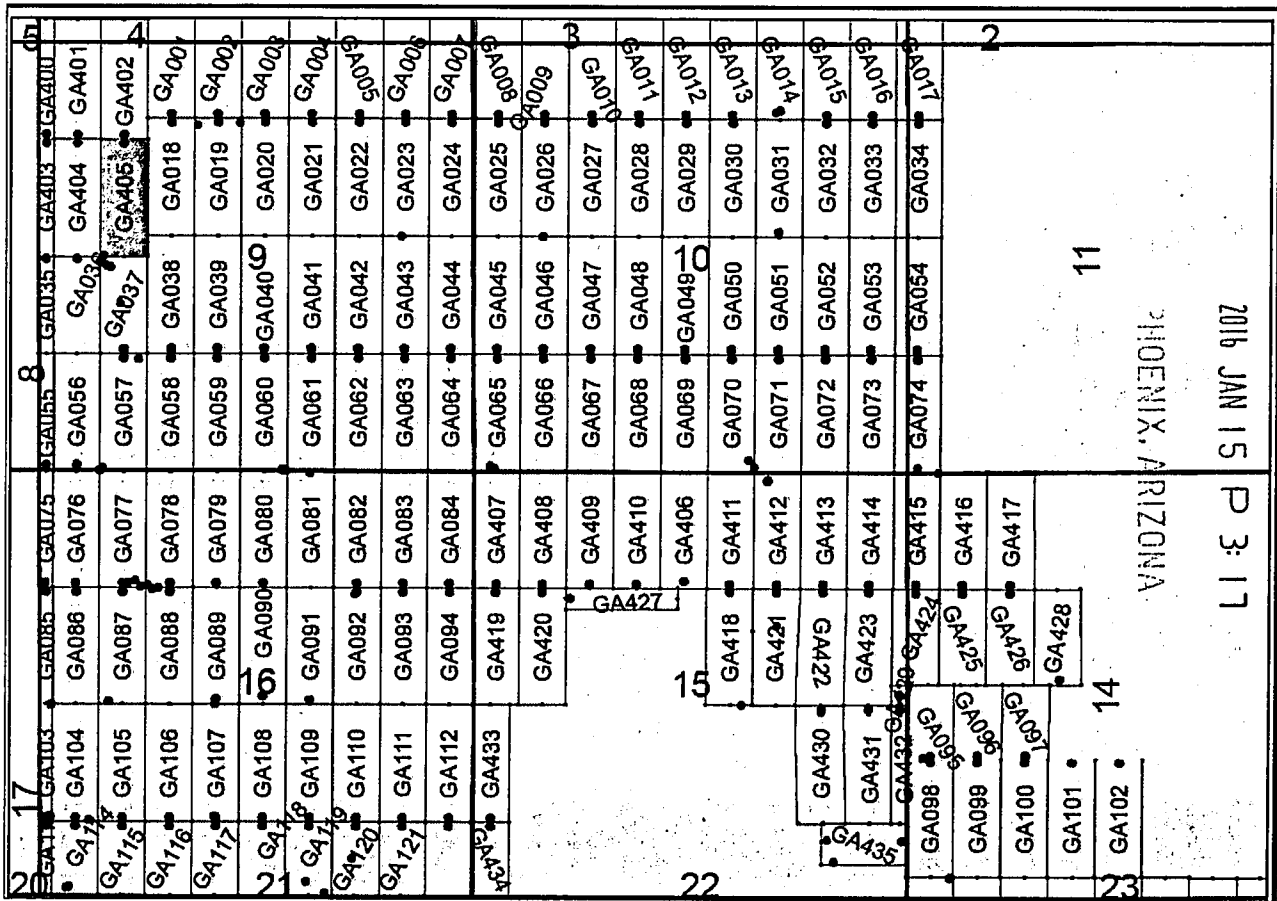


By: Erik Best, its Operating Officer

RECEIVED  
PLM AZ STATE OFFICE  
2016 JAN 15 P 3:17  
PHOENIX, ARIZONA

AMC4363151

Lode Mining Claim Map of the GA405 Lode Claim,  
attached to and made a part of the Location Notice



Map Scale: 1" = 2000'

The Claim is located in: Section(s) 9, T7S, R18E, G&SRM, Pinal County, Arizona.

TIE: The Location Monument of this claim is approximately 6377 feet East and 1215 feet South from the NW corner of Section 8, T7S, R18E, G&SRM, Pinal County, Arizona. Witness Post for NE Corner is 290' NW. The claim is 1500' long x 600' wide.

Monuments are 1-1/2" x 1-1/2" x 5' wood posts projecting at least four feet above the ground. Location monuments are generally set 50' inside the North or South endline along the center of each claim unless otherwise depicted.

RECEIVED  
BLM AZ STATE OFFICE

2016 JAN 15 P 3:17  
PHOENIX, ARIZONA

AMC 4363151

When recorded return to:  
Kennecott Exploration Company  
224 North 2200 West  
Salt Lake City, UT 84116  
Attn: Land Department

ARIZONA NOTICE OF LOCATION  
(LODE CLAIM)

NOTICE IS HEREBY GIVEN THAT KENNECOTT EXPLORATION COMPANY, whose mailing address is 224 North 2200 West, Salt Lake City, Utah 84116 by its undersigned officer, makes this location of the GA406 Lode Mining Claim, in Pinal County, Arizona.

The general course of the claim is from the North to South, and said claim is within the:

<u>Quarter</u>	<u>Section</u>	<u>Township</u>	<u>Range</u>
NE	15	7S	18E
NW	15	7S	18E

G&SRM, Pinal County, Arizona.


This claim is 1500 feet in length and 600 feet in width. This Notice of Location is posted on the centerline of the claim. The claim runs from the location monument on which this notice is posted 1450 feet in a northerly direction to the North end line and 50 feet in a southerly direction to the South end line. The claim boundaries are marked by six monuments, one at each corner and one at the center of each endline. The location monument on which this notice is posted is situated within Section 15, Township 7S, Range 18E, Pinal County, Arizona, G&SRM, and is approximately 13189 feet East and 6610 feet South from the NW corner of Section 8, Township 7S, Range 18E, G&SRM, Pinal County, Arizona. Witness Post for NE Corner is 500' NE. Witness Post for NW Corner is 1250' SE. Witness Post for N Endline is 800' NE.

The undersigned claims the ground as depicted on the map that is attached to a copy of this Notice of Location filed in the office of the County Recorder, Pinal County, Arizona.

The claim has been monumented in accordance with State and Federal law. Corner, end centers and location monuments are posts, 1-1/2" x 1-1/2" x 5' projecting at least 4' above the ground.

Located, dated and posted on the ground the 4th day of December, 2015.

KENNECOTT EXPLORATION COMPANY



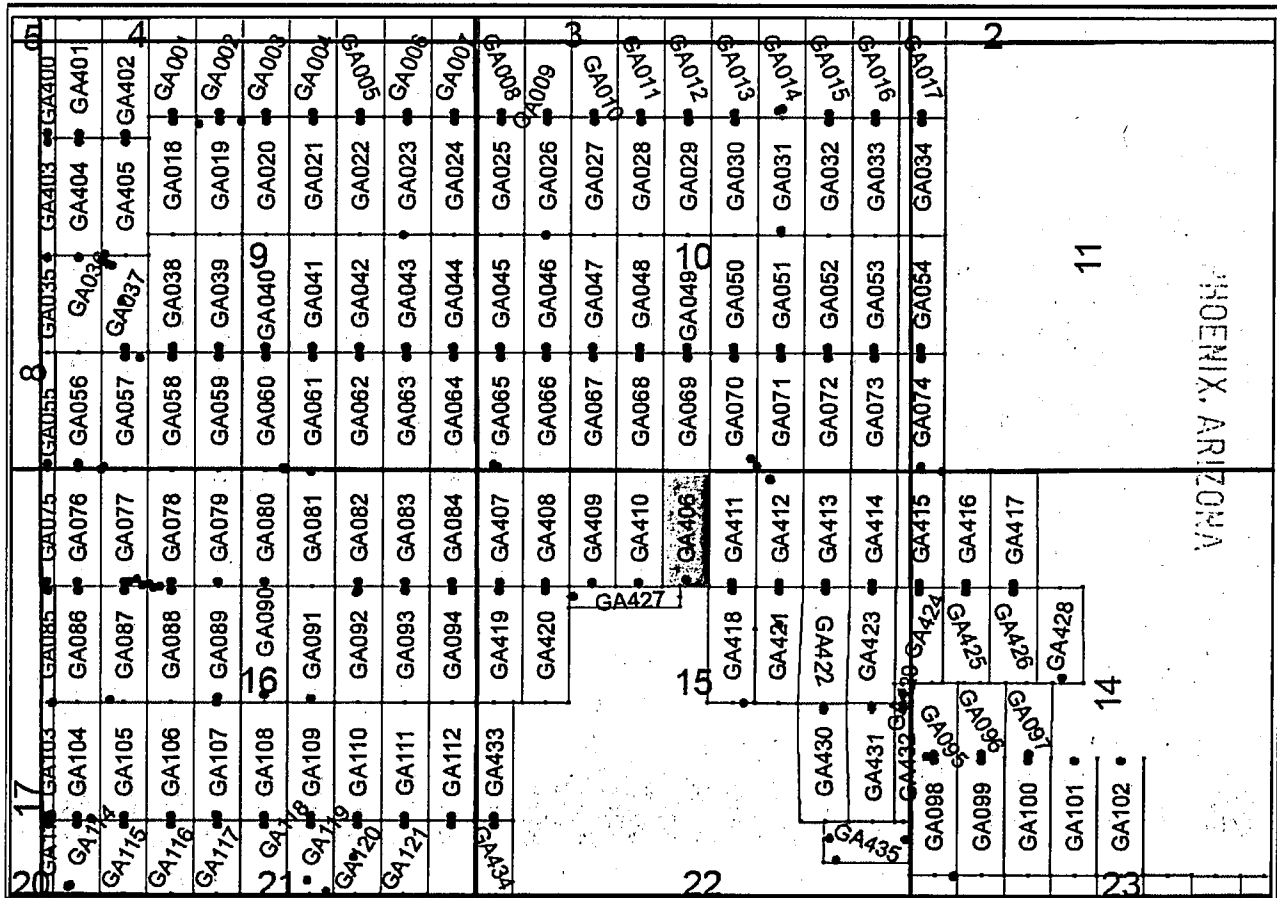
By: Erik Best, its Operating Officer

RECEIVED  
BLM AZ STATE OFFICE  
2016 JAN 15 P 3:17  
PHOENIX, ARIZONA

AMC4363161



Lode Mining Claim Map of the GA406 Lode Claim,  
attached to and made a part of the Location Notice



Map Scale: 1" = 2000'



The Claim is located in: Section(s) 15, T7S, R18E, G&SRM, Pinal County, Arizona.

TIE: The Location Monument of this claim is approximately 13189 feet East and 6610 feet South from the NW corner of Section 8, T7S, R18E, G&SRM, Pinal County, Arizona. Witness Post for NE Corner is 500' NE. Witness Post for NW Corner is 1250' SE. Witness Post for N Endline is 800' NE. The claim is 1500' long x 600' wide.

Monuments are 1-1/2" x 1-1/2" x 5' wood posts projecting at least four feet above the ground. Location monuments are generally set 50' inside the North or South endline along the center of each claim unless otherwise depicted.

RECEIVED  
BLM AZ STATE OFFICE

2016 JAN 15 P 3:17

AMC 4363161

When recorded return to:  
Kennecott Exploration Company  
224 North 2200 West  
Salt Lake City, UT 84116  
Attn: Land Department

ARIZONA NOTICE OF LOCATION  
(LODE CLAIM)

NOTICE IS HEREBY GIVEN THAT KENNECOTT EXPLORATION COMPANY, whose mailing address is 224 North 2200 West, Salt Lake City, Utah 84116 by its undersigned officer, makes this location of the GA407 Lode Mining Claim, in Pinal County, Arizona.

The general course of the claim is from the North to South, and said claim is within the:

<u>Quarter</u>	<u>Section</u>	<u>Township</u>	<u>Range</u>
NW	15	7S	18E

G&SRM, Pinal County, Arizona.

This claim is 1500 feet in length and 600 feet in width. This Notice of Location is posted on the centerline of the claim. The claim runs from the location monument on which this notice is posted 1450 feet in a northerly direction to the North end line and 50 feet in a southerly direction to the South end line. The claim boundaries are marked by six monuments, one at each corner and one at the center of each endline. The location monument on which this notice is posted is situated within Section 15, Township 7S, Range 18E, Pinal County, Arizona, G&SRM, and is approximately 10914 feet East and 6645 feet South from the NW corner of Section 8, Township 7S, Range 18E, G&SRM, Pinal County, Arizona. Witness Post for NE Corner is 365' W. Witness Post for N Endline is 55' NW.

The undersigned claims the ground as depicted on the map that is attached to a copy of this Notice of Location filed in the office of the County Recorder, Pinal County, Arizona.

The claim has been monumented in accordance with State and Federal law. Corner, end centers and location monuments are posts, 1-1/2" x 1-1/2" x 5' projecting at least 4' above the ground.

Located, dated and posted on the ground the 4th day of December, 2015.

KENNECOTT EXPLORATION COMPANY



By: Erik Best, its Operating Officer

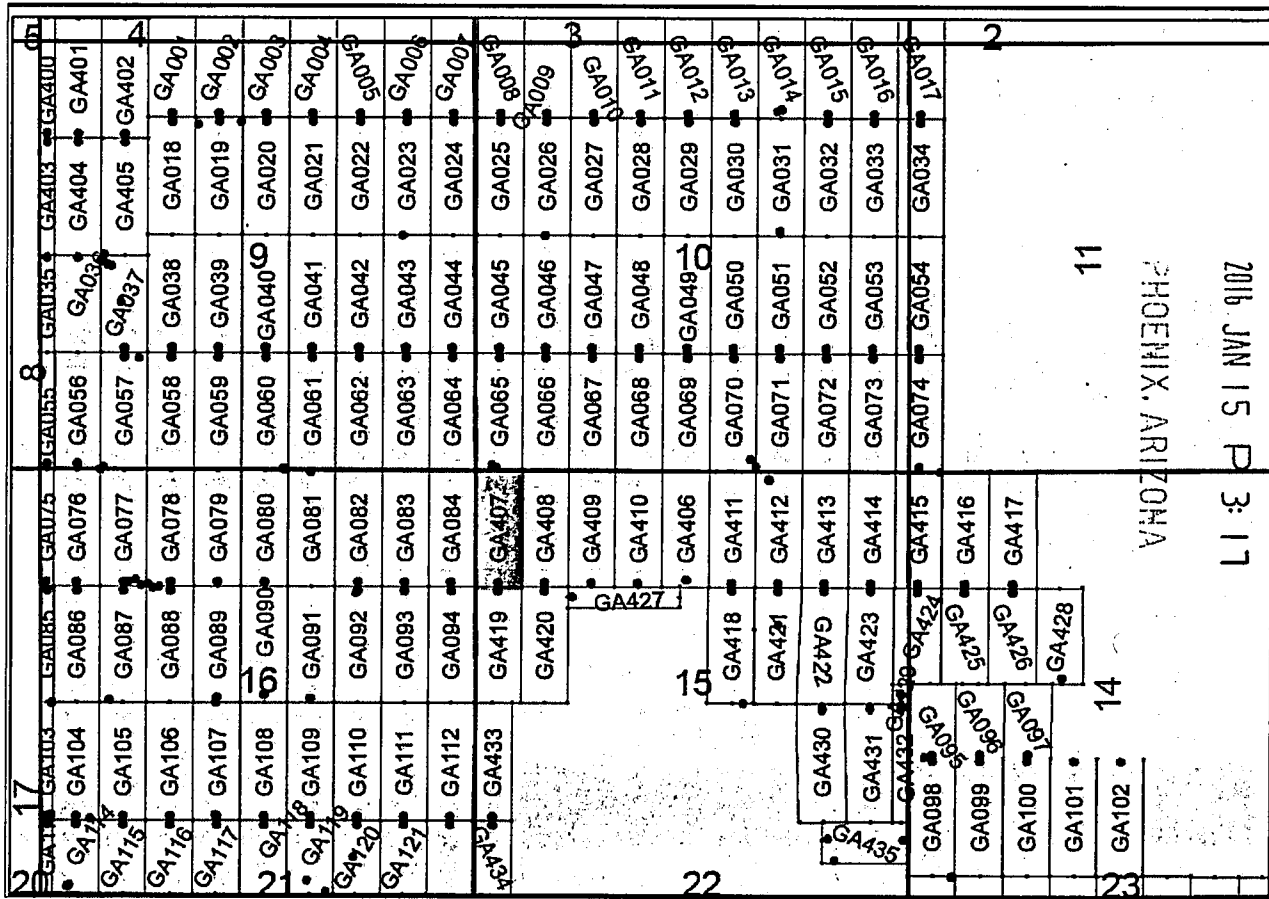
PHOENIX, ARIZONA

2016 JAN 15 P 3:17

RECEIVED  
BLM AZ STATE OFFICE

AMC 4363471

Lode Mining Claim Map of the **GA407** Lode Claim,  
attached to and made a part of the Location Notice



Map Scale: 1" = 2000'

The Claim is located in: Section(s) 15, T7S, R18E, G&SRM, Pinal County, Arizona.

TIE: The Location Monument of this claim is approximately 10914 feet East and 6645 feet South from the NW corner of Section 8, T7S, R18E, G&SRM, Pinal County, Arizona. Witness Post for NE Corner is 365' W. Witness Post for N Endline is 55' NW. The claim is 1500' long x 600' wide.

Monuments are 1-1/2" x 1-1/2" x 5' wood posts projecting at least four feet above the ground. Location monuments are generally set 50' inside the North or South endline along the center of each claim unless otherwise depicted.

RECEIVED  
BLM AZ STATE OFFICE

2016 JAN 15 P 3:17

116363171

When recorded return to:  
Kennecott Exploration Company  
224 North 2200 West  
Salt Lake City, UT 84116  
Attn: Land Department

ARIZONA NOTICE OF LOCATION  
(LODE CLAIM)

NOTICE IS HEREBY GIVEN THAT KENNECOTT EXPLORATION COMPANY, whose mailing address is 224 North 2200 West, Salt Lake City, Utah 84116 by its undersigned officer, makes this location of the GA408 Lode Mining Claim, in Pinal County, Arizona.

The general course of the claim is from the North to South, and said claim is within the:

<u>Quarter</u>	<u>Section</u>	<u>Township</u>	<u>Range</u>
NW	15	7S	18E

G&SRM, Pinal County, Arizona.

This claim is 1500 feet in length and 600 feet in width. This Notice of Location is posted on the centerline of the claim. The claim runs from the location monument on which this notice is posted 1450 feet in a northerly direction to the North end line and 50 feet in a southerly direction to the South end line. The claim boundaries are marked by six monuments, one at each corner and one at the center of each endline. The location monument on which this notice is posted is situated within Section 15, Township 7S, Range 18E, Pinal County, Arizona, G&SRM, and is approximately 11481 feet East and 6645 feet South from the NW corner of Section 8, Township 7S, Range 18E, G&SRM, Pinal County, Arizona. Witness Post for NW Corner is 365' W. Witness Post for NE Corner is 900' W. Witness Post for N Endline is 650' W.

The undersigned claims the ground as depicted on the map that is attached to a copy of this Notice of Location filed in the office of the County Recorder, Pinal County, Arizona.

The claim has been monumented in accordance with State and Federal law. Corner, end centers and location monuments are posts, 1-1/2" x 1-1/2" x 5' projecting at least 4' above the ground.

Located, dated and posted on the ground the 4th day of December, 2015.

KENNECOTT EXPLORATION COMPANY

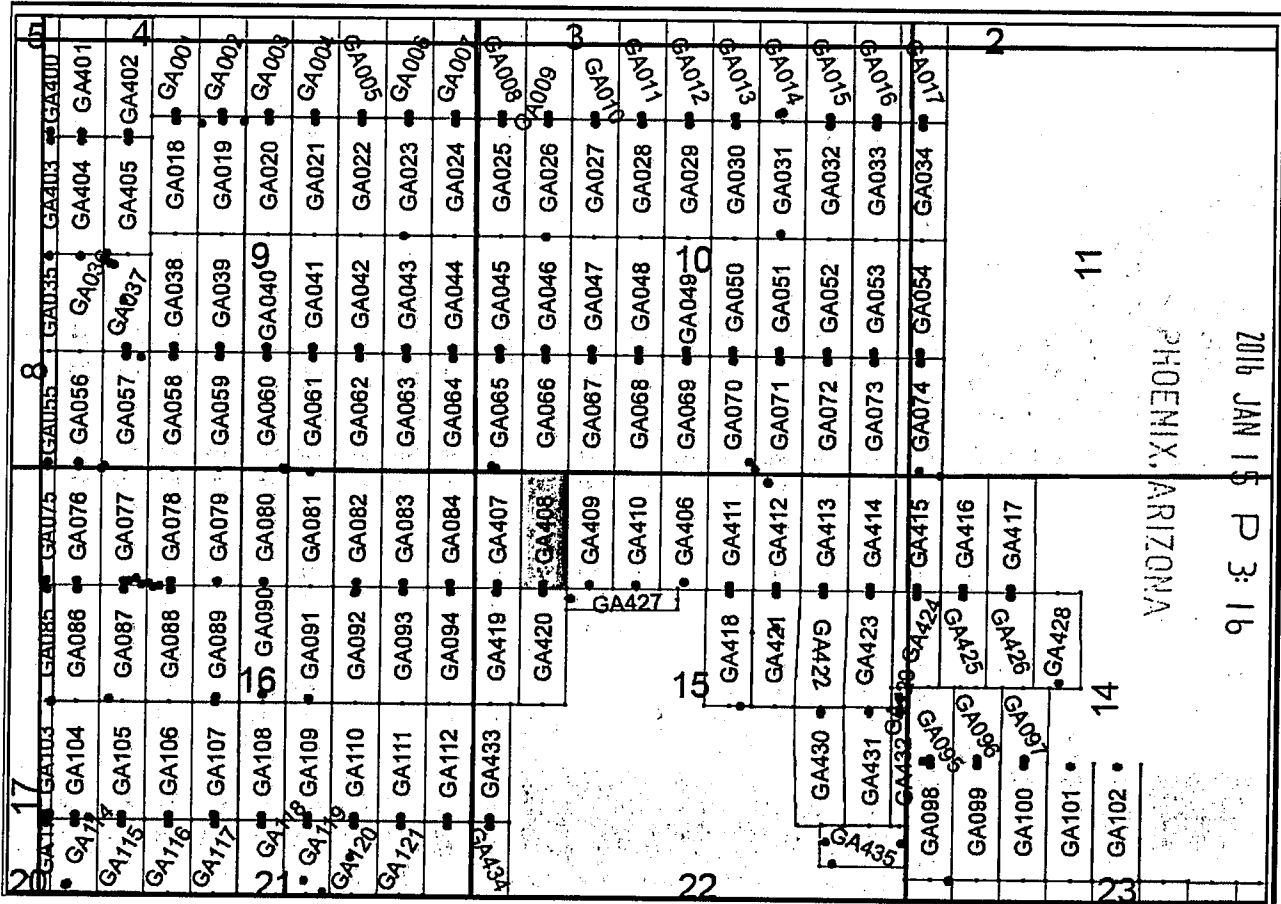


By: Erik Best, its Operating Officer

RECEIVED  
BLM AZ STATE OFFICE  
2016 JAN 15 P 3:16  
PHOENIX, ARIZONA

ANC4363184

Lode Mining Claim Map of the **GA408** Lode Claim,  
attached to and made a part of the Location Notice



Map Scale: 1" = 2000'



The Claim is located in: Section(s) 15, T7S, R18E, G&SRM, Pinal County, Arizona.

TIE: The Location Monument of this claim is approximately 11481 feet East and 6645 feet South from the NW corner of Section 8, T7S, R18E, G&SRM, Pinal County, Arizona. Witness Post for NW Corner is 365' W. Witness Post for NE Corner is 900' W. Witness Post for N Endline is 650' W. The claim is 1500' long x 600' wide.

Monuments are 1-1/2" x 1-1/2" x 5' wood posts projecting at least four feet above the ground. Location monuments are generally set 50' inside the North or South endline along the center of each claim unless otherwise depicted.

RECEIVED  
BLM AZ STATE OFFICE

AMC436318

When recorded return to:  
Kennecott Exploration Company  
224 North 2200 West  
Salt Lake City, UT 84116  
Attn: Land Department

ARIZONA NOTICE OF LOCATION  
(LODE CLAIM)

NOTICE IS HEREBY GIVEN THAT KENNECOTT EXPLORATION COMPANY, whose mailing address is 224 North 2200 West, Salt Lake City, Utah 84116 by its undersigned officer, makes this location of the GA409 Lode Mining Claim, in Pinal County, Arizona.

The general course of the claim is from the North to South, and said claim is within the:

<u>Quarter</u>	<u>Section</u>	<u>Township</u>	<u>Range</u>
NW	15	7S	18E

G&SRM, Pinal County, Arizona.

This claim is 1500 feet in length and 600 feet in width. This Notice of Location is posted on the centerline of the claim. The claim runs from the location monument on which this notice is posted 1450 feet in a northerly direction to the North end line and 50 feet in a southerly direction to the South end line. The claim boundaries are marked by six monuments, one at each corner and one at the center of each endline. The location monument on which this notice is posted is situated within Section 15, Township 7S, Range 18E, Pinal County, Arizona, G&SRM, and is approximately 12049 feet East and 6645 feet South from the NW corner of Section 8, Township 7S, Range 18E, G&SRM, Pinal County, Arizona. Witness Post for NW Corner is 900' W. Witness Post for NE Corner is 1850' E. Witness Post for N Endline is 2150' SE.

The undersigned claims the ground as depicted on the map that is attached to a copy of this Notice of Location filed in the office of the County Recorder, Pinal County, Arizona.

The claim has been monumented in accordance with State and Federal law. Corner, end centers and location monuments are posts, 1-1/2" x 1-1/2" x 5' projecting at least 4' above the ground.

Located, dated and posted on the ground the 4th day of December, 2015.

KENNECOTT EXPLORATION COMPANY



By: Erik Best, its Operating Officer

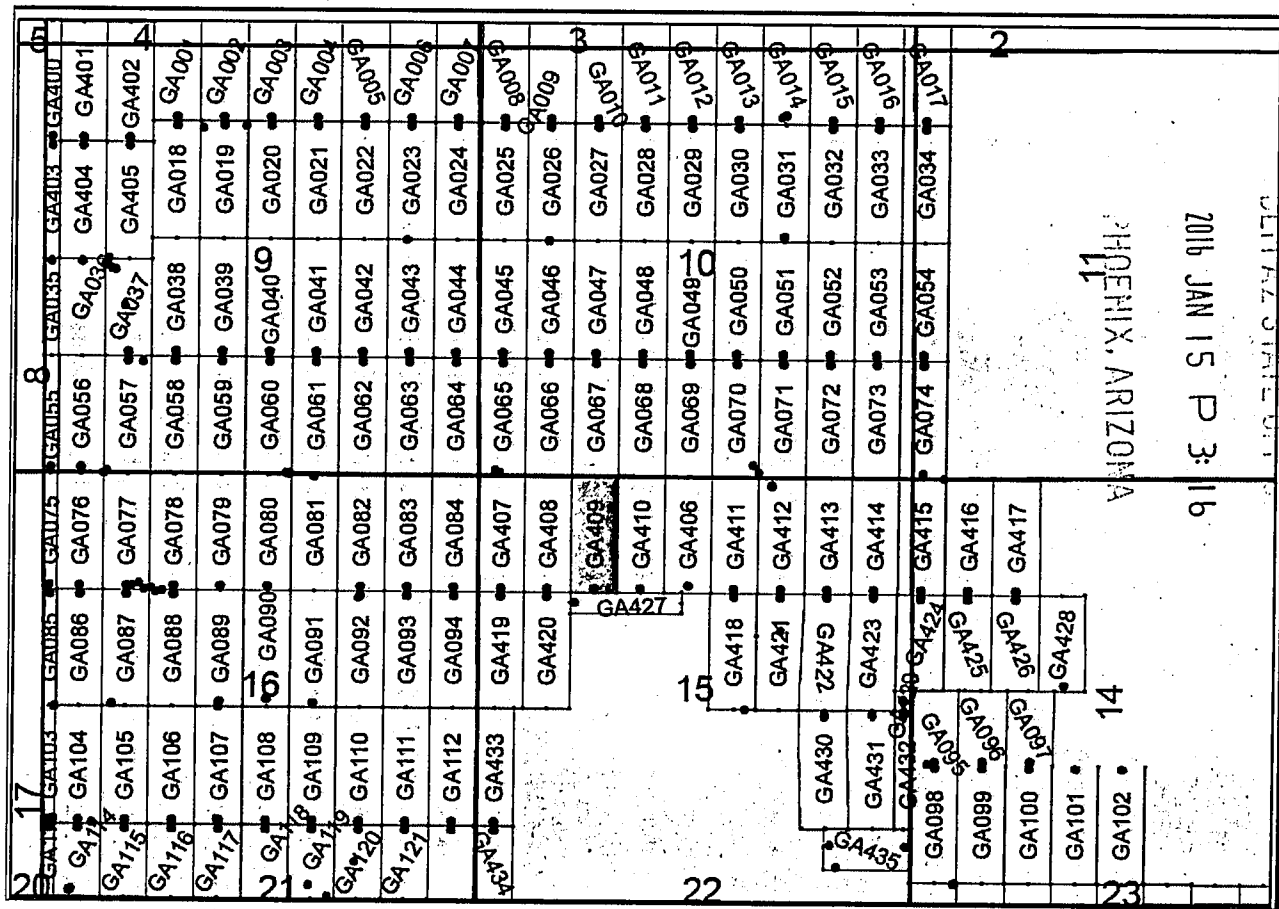
PHOENIX, ARIZONA

2016 JAN 15 P 3:16

RECEIVED  
DLM AZ STATE OFFICE

AMC436319

Lode Mining Claim Map of the **GA409** Lode Claim,  
 attached to and made a part of the Location Notice



Map Scale: 1" = 2000'

The Claim is located in: Section(s) 15, T7S, R18E, G&SRM, Pinal County, Arizona.

TIE: The Location Monument of this claim is approximately 12049 feet East and 6645 feet South from the NW corner of Section 8, T7S, R18E, G&SRM, Pinal County, Arizona. Witness Post for NW Corner is 900' W. Witness Post for NE Corner is 1850' E. Witness Post for N Endline is 2150' SE. The claim is 1500' long x 600' wide.

Monuments are 1-1/2" x 1-1/2" x 5' wood posts projecting at least four feet above the ground. Location monuments are generally set 50' inside the North or South endline along the center of each claim unless otherwise depicted.

RECEIVED

PHOENIX, ARIZONA  
 2016 JAN 15 P 3:16

ANCH363191

When recorded return to:  
Kennecott Exploration Company  
224 North 2200 West  
Salt Lake City, UT 84116  
Attn: Land Department

ARIZONA NOTICE OF LOCATION  
(LODE CLAIM)

NOTICE IS HEREBY GIVEN THAT KENNECOTT EXPLORATION COMPANY, whose mailing address is 224 North 2200 West, Salt Lake City, Utah 84116 by its undersigned officer, makes this location of the GA410 Lode Mining Claim, in Pinal County, Arizona.

The general course of the claim is from the North to South, and said claim is within the:

<u>Quarter</u>	<u>Section</u>	<u>Township</u>	<u>Range</u>
NW	15	7S	18E

G&SRM, Pinal County, Arizona.


This claim is 1500 feet in length and 600 feet in width. This Notice of Location is posted on the centerline of the claim. The claim runs from the location monument on which this notice is posted 1450 feet in a northerly direction to the North end line and 50 feet in a southerly direction to the South end line. The claim boundaries are marked by six monuments, one at each corner and one at the center of each endline. The location monument on which this notice is posted is situated within Section 15, Township 7S, Range 18E, Pinal County, Arizona, G&SRM, and is approximately 12616 feet East and 6645 feet South from the NW corner of Section 8, Township 7S, Range 18E, G&SRM, Pinal County, Arizona. Witness Post for NW Corner is 1850' E. Witness Post for NE Corner is 1250' SE. Witness Post for N Endline is 1560' SE.

The undersigned claims the ground as depicted on the map that is attached to a copy of this Notice of Location filed in the office of the County Recorder, Pinal County, Arizona.

The claim has been monumented in accordance with State and Federal law. Corner, end centers and location monuments are posts, 1-1/2" x 1-1/2" x 5' projecting at least 4' above the ground.

Located, dated and posted on the ground the 4th day of December, 2015.

KENNECOTT EXPLORATION COMPANY



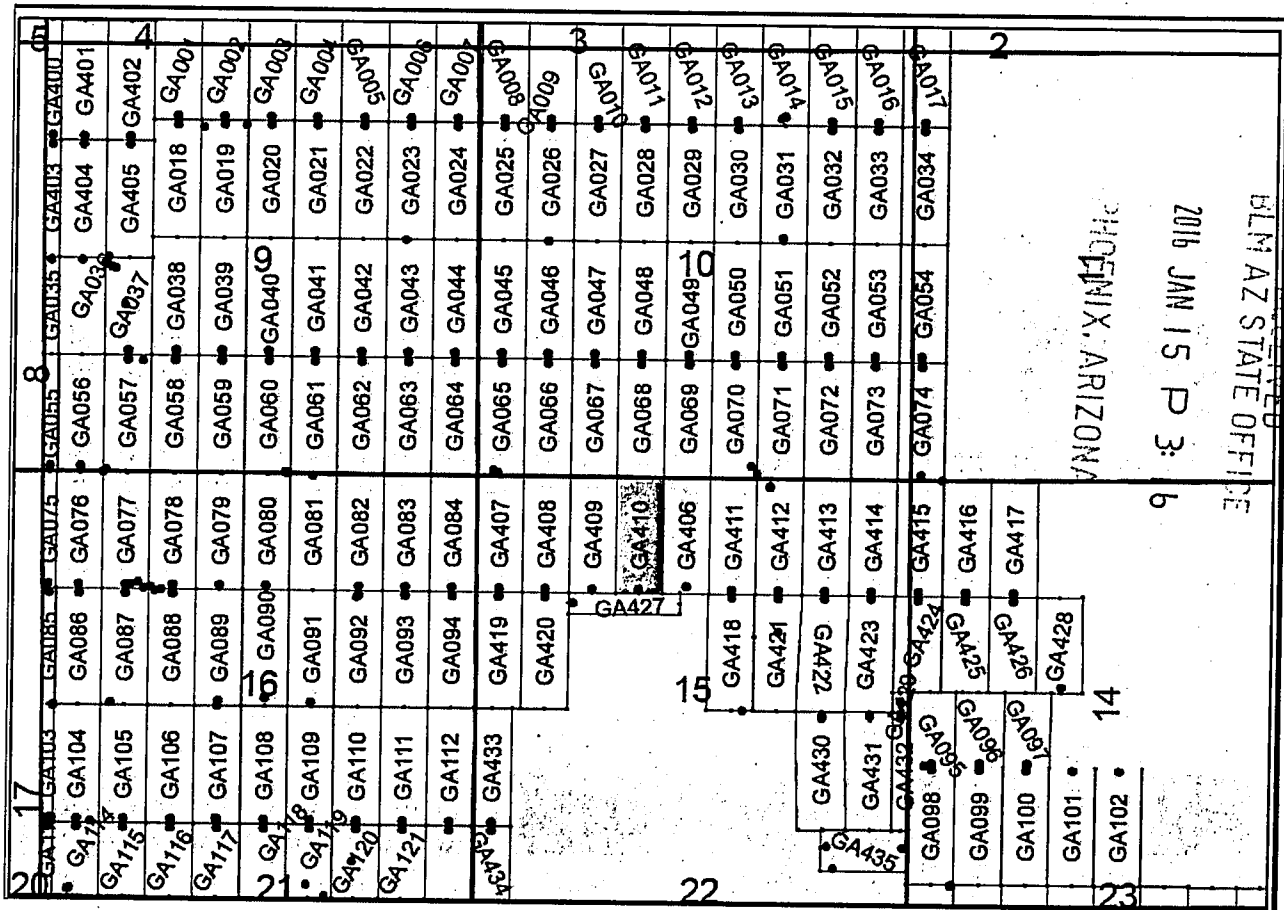
By: Erik Best, its Operating Officer

RECEIVED  
BLM AZ STATE OFFICE  
2016 JAN 15 P 3:16  
PHOENIX, ARIZONA

AMC 4363201



Lode Mining Claim Map of the **GA410** Lode Claim,  
attached to and made a part of the Location Notice



Map Scale: 1" = 2000'

The Claim is located in: Section(s) 15, T7S, R18E, G&SRM, Pinal County, Arizona.

TIE: The Location Monument of this claim is approximately 12616 feet East and 6645 feet South from the NW corner of Section 8, T7S, R18E, G&SRM, Pinal County, Arizona. Witness Post for NW Corner is 1850' E. Witness Post for NE Corner is 1250' SE. Witness Post for N Endline is 1560' SE. The claim is 1500' long x 600' wide.

Monuments are 1-1/2" x 1-1/2" x 5' wood posts projecting at least four feet above the ground. Location monuments are generally set 50' inside the North or South endline along the center of each claim unless otherwise depicted.

AMC436320

When recorded return to:  
Kennecott Exploration Company  
224 North 2200 West  
Salt Lake City, UT 84116  
Attn: Land Department

ARIZONA NOTICE OF LOCATION  
(LODE CLAIM)

NOTICE IS HEREBY GIVEN THAT KENNECOTT EXPLORATION COMPANY, whose mailing address is 224 North 2200 West, Salt Lake City, Utah 84116 by its undersigned officer, makes this location of the GA411 Lode Mining Claim, in Pinal County, Arizona.

The general course of the claim is from the North to South, and said claim is within the:

<u>Quarter</u>	<u>Section</u>	<u>Township</u>	<u>Range</u>
NE	15	7S	18E

G&SRM, Pinal County, Arizona.

This claim is 1500 feet in length and 600 feet in width. This Notice of Location is posted on the centerline of the claim. The claim runs from the location monument on which this notice is posted 1450 feet in a northerly direction to the North end line and 50 feet in a southerly direction to the South end line. The claim boundaries are marked by six monuments, one at each corner and one at the center of each endline. The location monument on which this notice is posted is situated within Section 15, Township 7S, Range 18E, Pinal County, Arizona, G&SRM, and is approximately 13745 feet East and 6646 feet South from the NW corner of Section 8, Township 7S, Range 18E, G&SRM, Pinal County, Arizona. Witness Post for NE Corner is 45' N. Witness Post for NW Corner is 500' NE. Witness Post for N Endline is 201' NE.

The undersigned claims the ground as depicted on the map that is attached to a copy of this Notice of Location filed in the office of the County Recorder, Pinal County, Arizona.

The claim has been monumented in accordance with State and Federal law. Corner, end centers and location monuments are posts, 1-1/2" x 1-1/2" x 5' projecting at least 4' above the ground.

Located, dated and posted on the ground the 4th day of December, 2015.

KENNECOTT EXPLORATION COMPANY

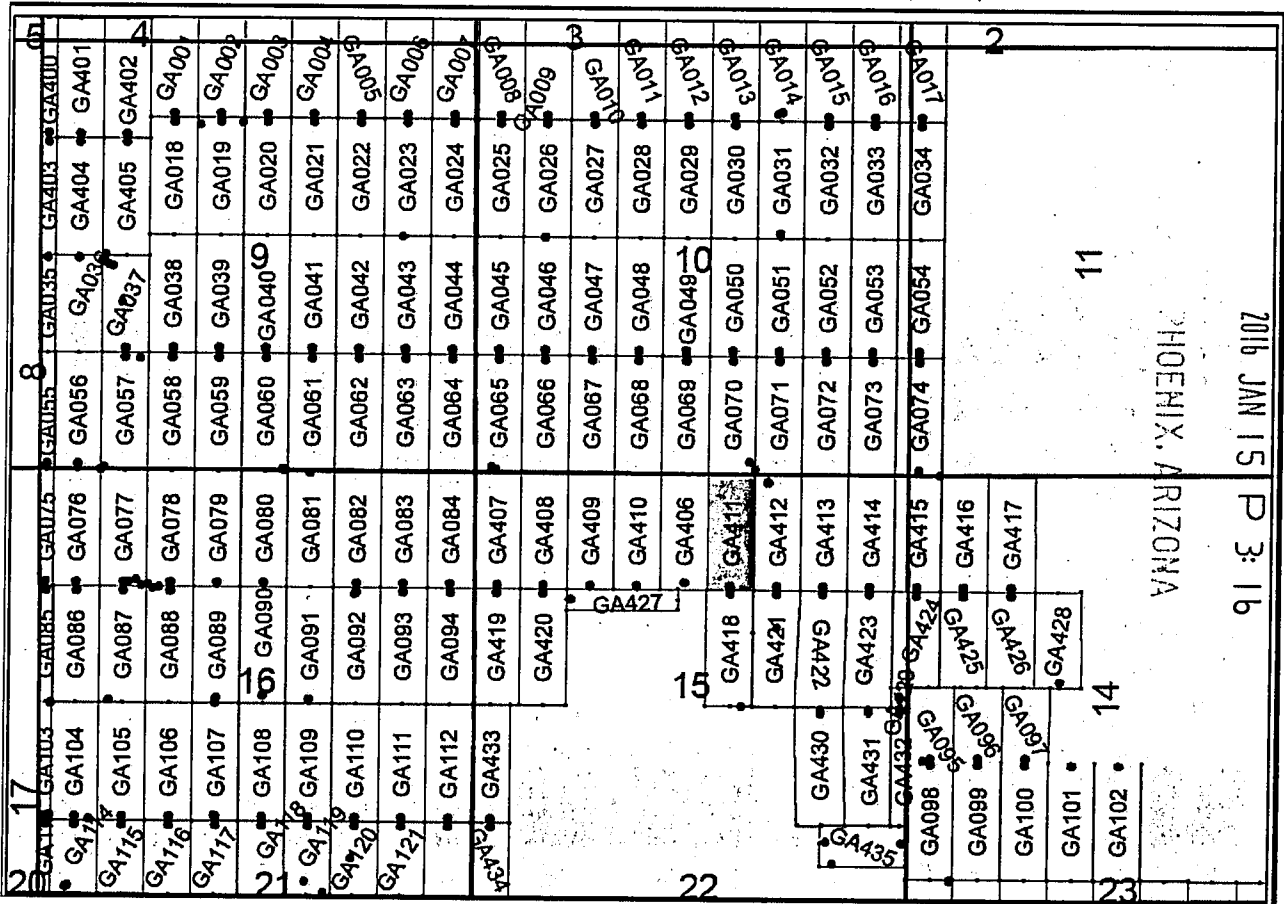


By: Erik Best, its Operating Officer

RECEIVED  
DLM AZ STATE OFFICE  
2016 JAN 15 P 3:16  
PHOENIX, ARIZONA

AMC4363211

Lode Mining Claim Map of the GA411 Lode Claim,  
attached to and made a part of the Location Notice



Map Scale: 1" = 2000'

The Claim is located in: Section(s) 15, T7S, R18E, G&SRM, Pinal County, Arizona.

TIE: The Location Monument of this claim is approximately 13745 feet East and 6646 feet South from the NW corner of Section 8, T7S, R18E, G&SRM, Pinal County, Arizona. Witness Post for NE Corner is 45' N. Witness Post for NW Corner is 500' NE. Witness Post for N Endline is 201' NE. The claim is 1500' long x 600' wide.

Monuments are 1-1/2" x 1-1/2" x 5' wood posts projecting at least four feet above the ground. Location monuments are generally set 50' inside the North or South endline along the center of each claim unless otherwise depicted.

RECEIVED  
CLM AZ STATE OFFICE

AM04363211

When recorded return to:  
Kennecott Exploration Company  
224 North 2200 West  
Salt Lake City, UT 84116  
Attn: Land Department

ARIZONA NOTICE OF LOCATION  
(LODE CLAIM)

NOTICE IS HEREBY GIVEN THAT KENNECOTT EXPLORATION COMPANY, whose mailing address is 224 North 2200 West, Salt Lake City, Utah 84116 by its undersigned officer, makes this location of the GA412 Lode Mining Claim, in Pinal County, Arizona.

The general course of the claim is from the North to South, and said claim is within the:

<u>Quarter</u>	<u>Section</u>	<u>Township</u>	<u>Range</u>
NE	15	7S	18E

G&SRM, Pinal County, Arizona.

This claim is 1500 feet in length and 600 feet in width. This Notice of Location is posted on the centerline of the claim. The claim runs from the location monument on which this notice is posted 1450 feet in a northerly direction to the North end line and 50 feet in a southerly direction to the South end line. The claim boundaries are marked by six monuments, one at each corner and one at the center of each endline. The location monument on which this notice is posted is situated within Section 15, Township 7S, Range 18E, Pinal County, Arizona, G&SRM, and is approximately 14319 feet East and 6645 feet South from the NW corner of Section 8, Township 7S, Range 18E, G&SRM, Pinal County, Arizona. Witness Post for NW Corner is 45' N.

The undersigned claims the ground as depicted on the map that is attached to a copy of this Notice of Location filed in the office of the County Recorder, Pinal County, Arizona.

The claim has been monumented in accordance with State and Federal law. Corner, end centers and location monuments are posts, 1-1/2" x 1-1/2" x 5' projecting at least 4' above the ground.

Located, dated and posted on the ground the 4th day of December, 2015.

KENNECOTT EXPLORATION COMPANY

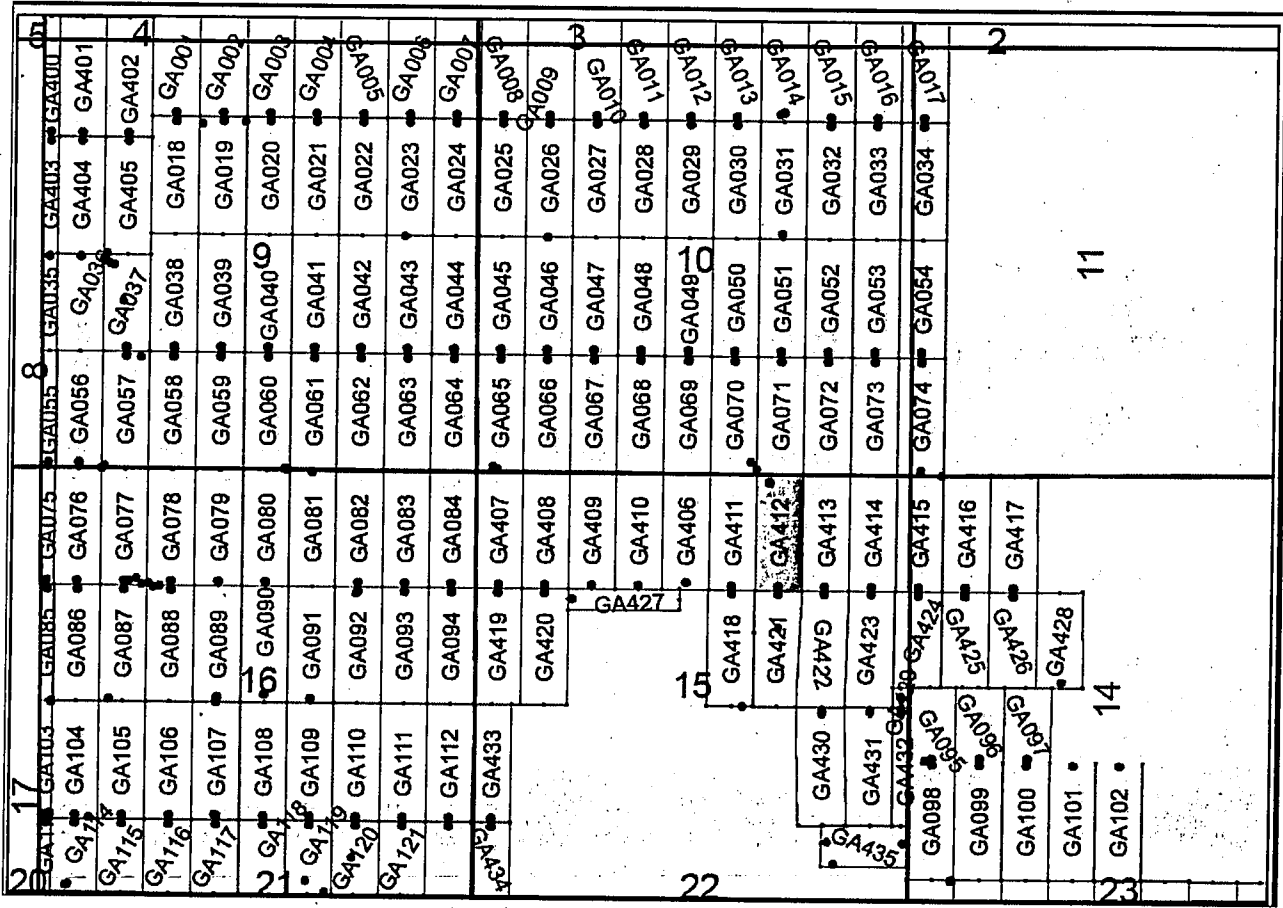


By: Erik Best, its Operating Officer

RECEIVED  
DLM AZ STATE OFFICE  
2016 JAN 15 P 3:15  
PHOENIX, ARIZONA

AMC436322

Lode Mining Claim Map of the GA412 Lode Claim,  
attached to and made a part of the Location Notice



Map Scale: 1" = 2000'

The Claim is located in: Section(s) 15, T7S, R18E, G&SRM, Pinal County, Arizona.

TIE: The Location Monument of this claim is approximately 14319 feet East and 6645 feet South from the NW corner of Section 8, T7S, R18E, G&SRM, Pinal County, Arizona. Witness Post for NW Corner is 45' N. The claim is 1500' long x 600' wide.

Monuments are 1-1/2" x 1-1/2" x 5' wood posts projecting at least four feet above the ground. Location monuments are generally set 50' inside the North or South endline along the center of each claim unless otherwise depicted.

RECEIVED  
BLM AZ STATE OFFICE  
2016 JAN 15 P 3:15  
PHOENIX, ARIZONA

AMC 4363221

When recorded return to:  
Kennecott Exploration Company  
224 North 2200 West  
Salt Lake City, UT 84116  
Attn: Land Department

ARIZONA NOTICE OF LOCATION  
(LODE CLAIM)

NOTICE IS HEREBY GIVEN THAT KENNECOTT EXPLORATION COMPANY, whose mailing address is 224 North 2200 West, Salt Lake City, Utah 84116 by its undersigned officer, makes this location of the GA413 Lode Mining Claim, in Pinal County, Arizona.

The general course of the claim is from the North to South, and said claim is within the:

<u>Quarter</u>	<u>Section</u>	<u>Township</u>	<u>Range</u>
NE	15	7S	18E

G&SRM, Pinal County, Arizona.


This claim is 1500 feet in length and 600 feet in width. This Notice of Location is posted on the centerline of the claim. The claim runs from the location monument on which this notice is posted 1450 feet in a northerly direction to the North end line and 50 feet in a southerly direction to the South end line. The claim boundaries are marked by six monuments, one at each corner and one at the center of each endline. The location monument on which this notice is posted is situated within Section 15, Township 7S, Range 18E, Pinal County, Arizona, G&SRM, and is approximately 14875 feet East and 6646 feet South from the NW corner of Section 8, Township 7S, Range 18E, G&SRM, Pinal County, Arizona.

The undersigned claims the ground as depicted on the map that is attached to a copy of this Notice of Location filed in the office of the County Recorder, Pinal County, Arizona.

The claim has been monumented in accordance with State and Federal law. Corner, end centers and location monuments are posts, 1-1/2" x 1-1/2" x 5' projecting at least 4' above the ground.

Located, dated and posted on the ground the 4th day of December, 2015.

KENNECOTT EXPLORATION COMPANY

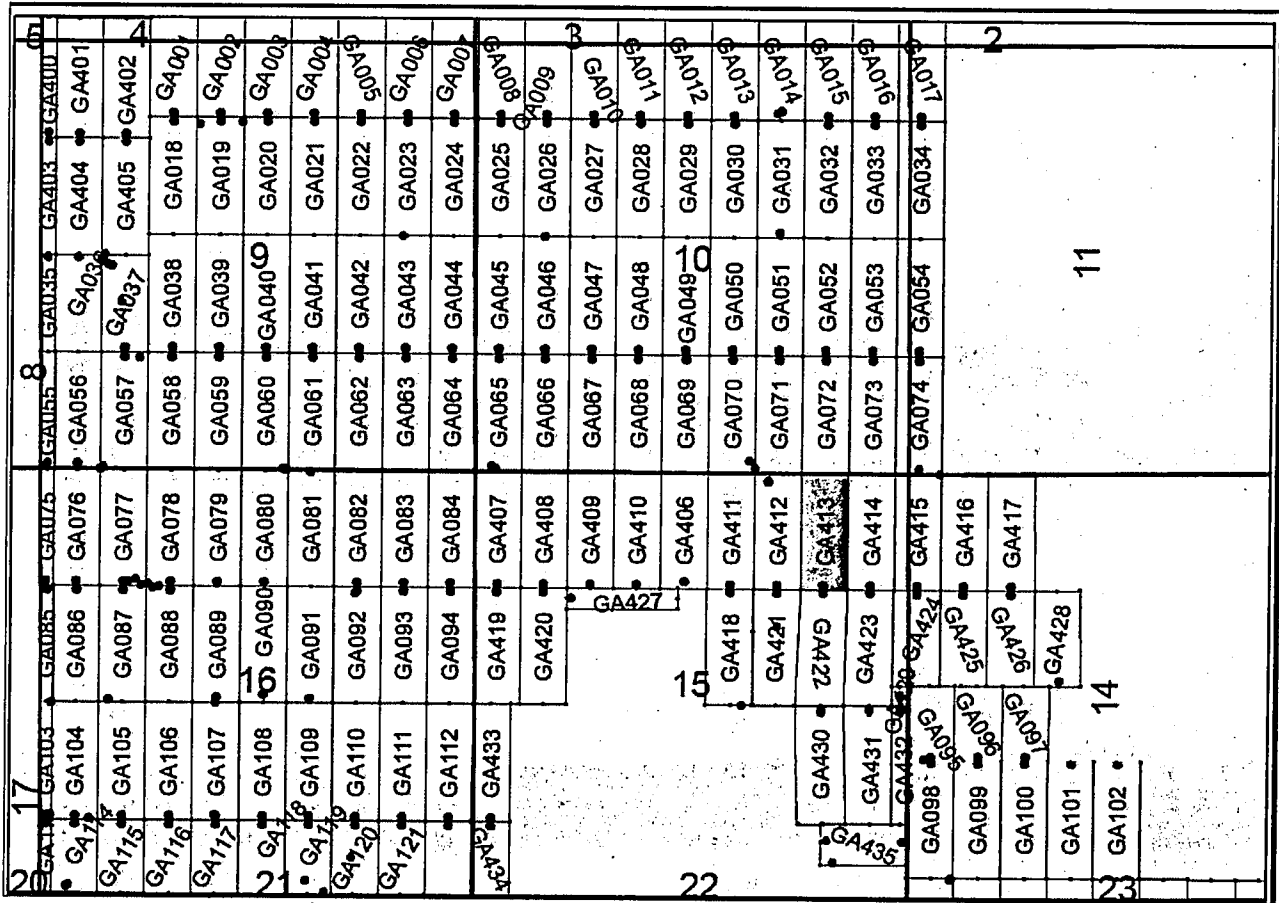


By: Erik Best, its Operating Officer

RECEIVED  
BLM AZ STATE OFFICE  
2016 JAN 15 P 3:15  
PHOENIX, ARIZONA

ANC436323

Lode Mining Claim Map of the **GA413** Lode Claim,  
attached to and made a part of the Location Notice



Map Scale: 1" = 2000'

The Claim is located in: Section(s) 15, T7S, R18E, G&SRM, Pinal County, Arizona.

TIE: The Location Monument of this claim is approximately 14875 feet East and 6646 feet South from the NW corner of Section 8, T7S, R18E, G&SRM, Pinal County, Arizona. The claim is 1500' long x 600' wide.

Monuments are 1-1/2" x 1-1/2" x 5' wood posts projecting at least four feet above the ground. Location monuments are generally set 50' inside the North or South endline along the center of each claim unless otherwise depicted.

RECEIVED  
BLM AZ STATE OFFICE  
2016 JAN 15 P 3:15  
PHOENIX, ARIZONA

AMC4363231

When recorded return to:  
Kennecott Exploration Company  
224 North 2200 West  
Salt Lake City, UT 84116  
Attn: Land Department

ARIZONA NOTICE OF LOCATION  
(LODE CLAIM)

NOTICE IS HEREBY GIVEN THAT KENNECOTT EXPLORATION COMPANY, whose mailing address is 224 North 2200 West, Salt Lake City, Utah 84116 by its undersigned officer, makes this location of the GA414 Lode Mining Claim, in Pinal County, Arizona.

The general course of the claim is from the North to South, and said claim is within the:

<u>Quarter</u>	<u>Section</u>	<u>Township</u>	<u>Range</u>
NE	15	7S	18E

G&SRM, Pinal County, Arizona.


This claim is 1500 feet in length and 600 feet in width. This Notice of Location is posted on the centerline of the claim. The claim runs from the location monument on which this notice is posted 1450 feet in a northerly direction to the North end line and 50 feet in a southerly direction to the South end line. The claim boundaries are marked by six monuments, one at each corner and one at the center of each endline. The location monument on which this notice is posted is situated within Section 15, Township 7S, Range 18E, Pinal County, Arizona, G&SRM, and is approximately 15443 feet East and 6646 feet South from the NW corner of Section 8, Township 7S, Range 18E, G&SRM, Pinal County, Arizona.

The undersigned claims the ground as depicted on the map that is attached to a copy of this Notice of Location filed in the office of the County Recorder, Pinal County, Arizona.

The claim has been monumented in accordance with State and Federal law. Corner, end centers and location monuments are posts, 1-1/2" x 1-1/2" x 5' projecting at least 4' above the ground.

Located, dated and posted on the ground the 4th day of December, 2015.

KENNECOTT EXPLORATION COMPANY



By: Erik Best, its Operating Officer

PHOENIX, ARIZONA

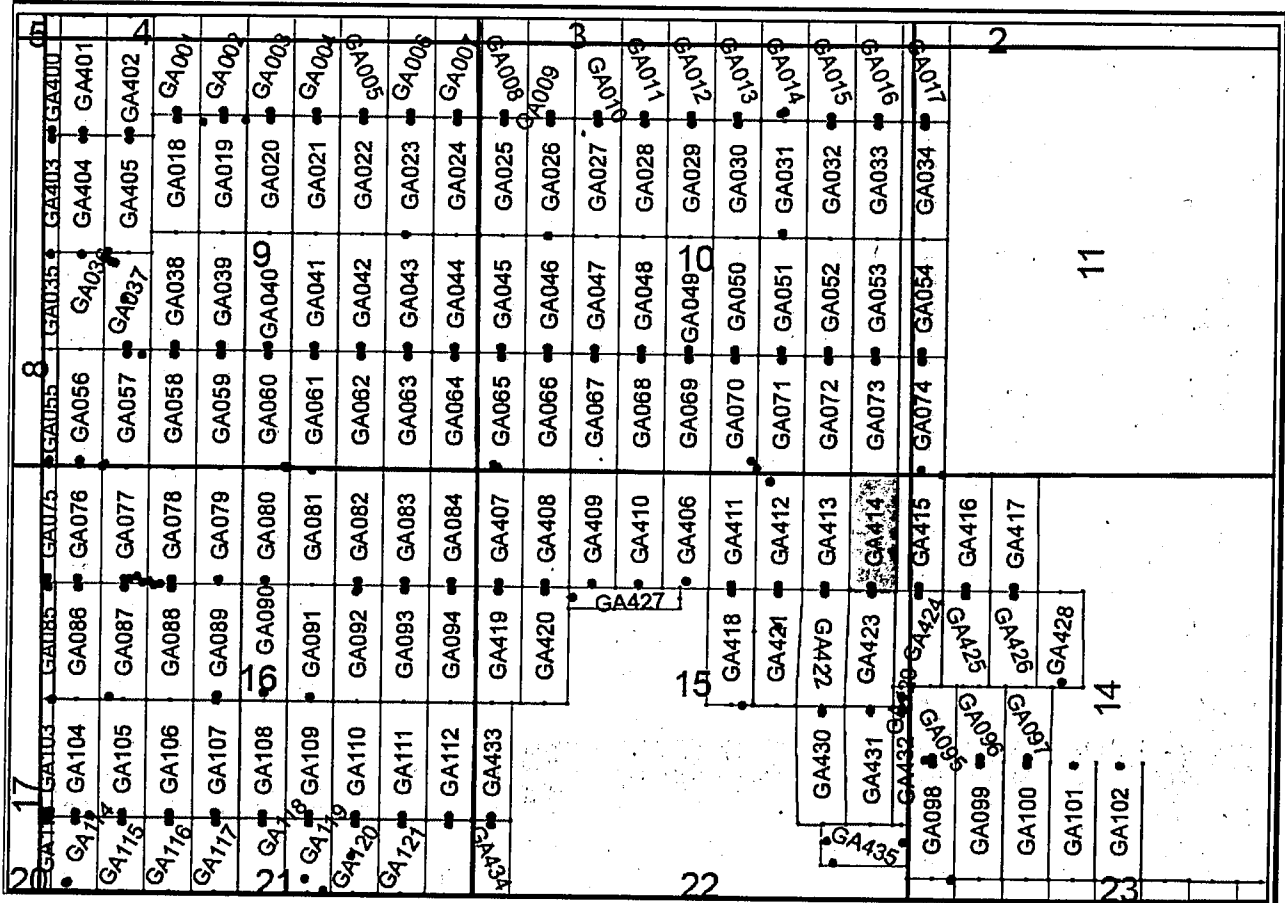
2016 JAN 15 P 3:15

RECEIVED  
DLM AZ STATE OFFICE

AMC 436324



Lode Mining Claim Map of the GA414 Lode Claim,  
attached to and made a part of the Location Notice



Map Scale: 1" = 2000'

The Claim is located in: Section(s) 15, T7S, R18E, G&SRM, Pinal County, Arizona.

TIE: The Location Monument of this claim is approximately 15443 feet East and 6646 feet South from the NW corner of Section 8, T7S, R18E, G&SRM, Pinal County, Arizona. The claim is 1500' long x 600' wide.

Monuments are 1-1/2" x 1-1/2" x 5' wood posts projecting at least four feet above the ground. Location monuments are generally set 50' inside the North or South endline along the center of each claim unless otherwise depicted.

RECEIVED  
BLM AZ STATE OFFICE  
PHOENIX, ARIZONA  
2016 JAN 15 P 3:15

436324

When recorded return to:  
Kennecott Exploration Company  
224 North 2200 West  
Salt Lake City, UT 84116  
Attn: Land Department

ARIZONA NOTICE OF LOCATION  
(LODE CLAIM)

NOTICE IS HEREBY GIVEN THAT KENNECOTT EXPLORATION COMPANY, whose mailing address is 224 North 2200 West, Salt Lake City, Utah 84116 by its undersigned officer, makes this location of the GA415 Lode Mining Claim, in Pinal County, Arizona.

The general course of the claim is from the North to South, and said claim is within the:

<u>Quarter</u>	<u>Section</u>	<u>Township</u>	<u>Range</u>
NW	14	7S	18E
NE	15	7S	18E

G&SRM, Pinal County, Arizona.


This claim is 1500 feet in length and 600 feet in width. This Notice of Location is posted on the centerline of the claim. The claim runs from the location monument on which this notice is posted 1450 feet in a northerly direction to the North end line and 50 feet in a southerly direction to the South end line. The claim boundaries are marked by six monuments, one at each corner and one at the center of each endline. The location monument on which this notice is posted is situated within Section 14, Township 7S, Range 18E, Pinal County, Arizona, G&SRM, and is approximately 16014 feet East and 6645 feet South from the NW corner of Section 8, Township 7S, Range 18E, G&SRM, Pinal County, Arizona. Witness Post for NE Corner is 30' W. Witness Post for N Endline is 50' N.

The undersigned claims the ground as depicted on the map that is attached to a copy of this Notice of Location filed in the office of the County Recorder, Pinal County, Arizona.

The claim has been monumented in accordance with State and Federal law. Corner, end centers and location monuments are posts, 1-1/2" x 1-1/2" x 5' projecting at least 4' above the ground.

Located, dated and posted on the ground the 4th day of December, 2015.

KENNECOTT EXPLORATION COMPANY

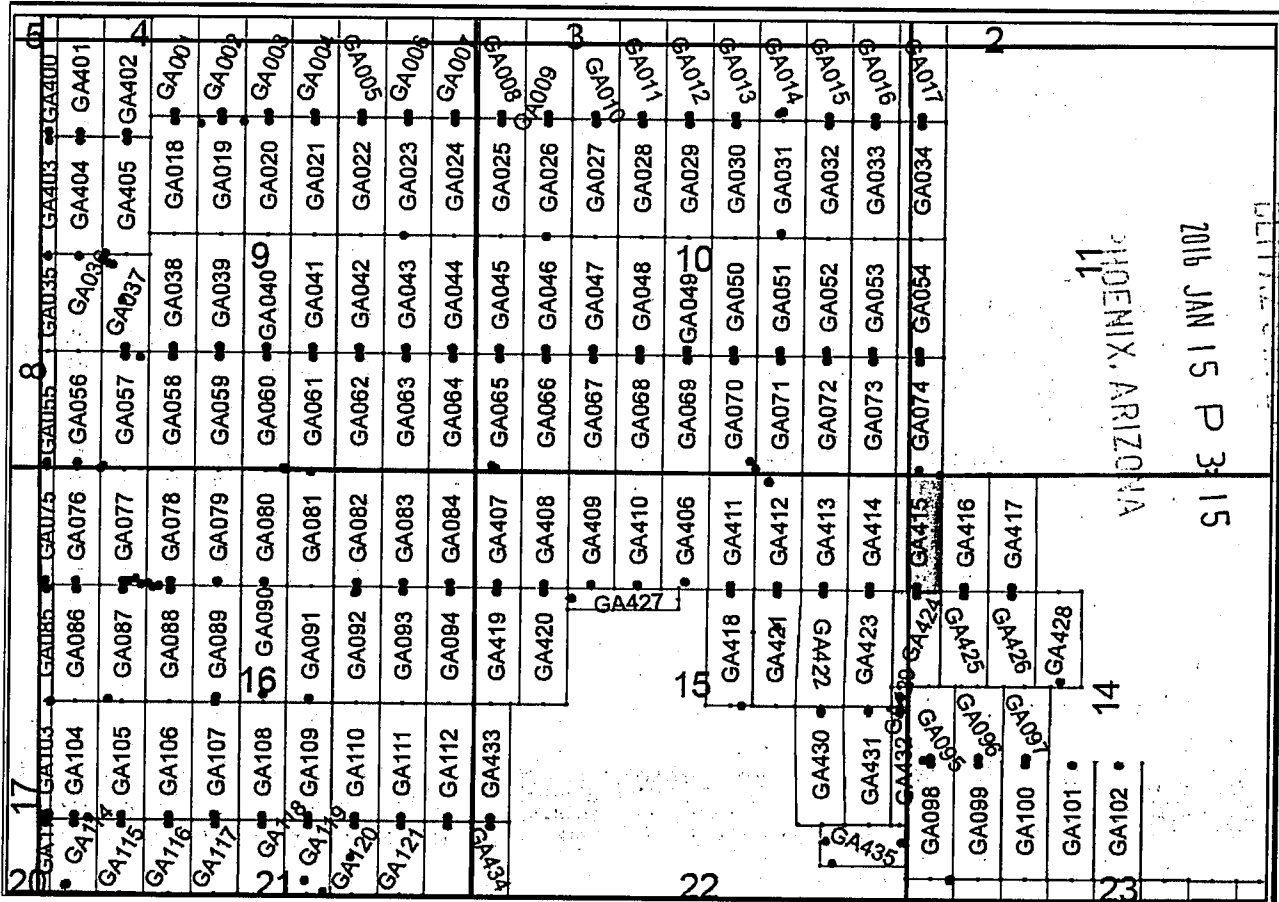


By: Erik Best, its Operating Officer

RECEIVED  
PLM AZ STATE OFFICE  
2016 JAN 15 P 3:15  
PHOENIX, ARIZONA

AMC 436325

Lode Mining Claim Map of the **GA415** Lode Claim,  
attached to and made a part of the Location Notice



Map Scale: 1" = 2000'

The Claim is located in: Section(s) 14, 15, T7S, R18E, G&SRM, Pinal County, Arizona.

TIE: The Location Monument of this claim is approximately 16014 feet East and 6645 feet South from the NW corner of Section 8, T7S, R18E, G&SRM, Pinal County, Arizona. Witness Post for NE Corner is 30' W. Witness Post for N Endline is 50' N. The claim is 1500' long x 600' wide.

Monuments are 1-1/2" x 1-1/2" x 5' wood posts projecting at least four feet above the ground. Location monuments are generally set 50' inside the North or South endline along the center of each claim unless otherwise depicted.

RECEIVED  
2016 JAN 15 P 3 15  
PHOENIX, ARIZONA  
DEPT. OF REVENUE  
STATE OFFICE

AMC 4363251

When recorded return to:  
Kennecott Exploration Company  
224 North 2200 West  
Salt Lake City, UT 84116  
Attn: Land Department

ARIZONA NOTICE OF LOCATION  
(LODE CLAIM)

NOTICE IS HEREBY GIVEN THAT KENNECOTT EXPLORATION COMPANY, whose mailing address is 224 North 2200 West, Salt Lake City, Utah 84116 by its undersigned officer, makes this location of the GA416 Lode Mining Claim, in Pinal County, Arizona.

The general course of the claim is from the North to South, and said claim is within the:

<u>Quarter</u>	<u>Section</u>	<u>Township</u>	<u>Range</u>
NW	14	7S	18E

G&SRM, Pinal County, Arizona.


This claim is 1500 feet in length and 600 feet in width. This Notice of Location is posted on the centerline of the claim. The claim runs from the location monument on which this notice is posted 1450 feet in a northerly direction to the North end line and 50 feet in a southerly direction to the South end line. The claim boundaries are marked by six monuments, one at each corner and one at the center of each endline. The location monument on which this notice is posted is situated within Section 14, Township 7S, Range 18E, Pinal County, Arizona, G&SRM, and is approximately 16585 feet East and 6645 feet South from the NW corner of Section 8, Township 7S, Range 18E, G&SRM, Pinal County, Arizona. Witness Post for NW Corner is 30' W.

The undersigned claims the ground as depicted on the map that is attached to a copy of this Notice of Location filed in the office of the County Recorder, Pinal County, Arizona.

The claim has been monumented in accordance with State and Federal law. Corner, end centers and location monuments are posts, 1-1/2" x 1-1/2" x 5' projecting at least 4' above the ground.

Located, dated and posted on the ground the 4th day of December, 2015.

KENNECOTT EXPLORATION COMPANY

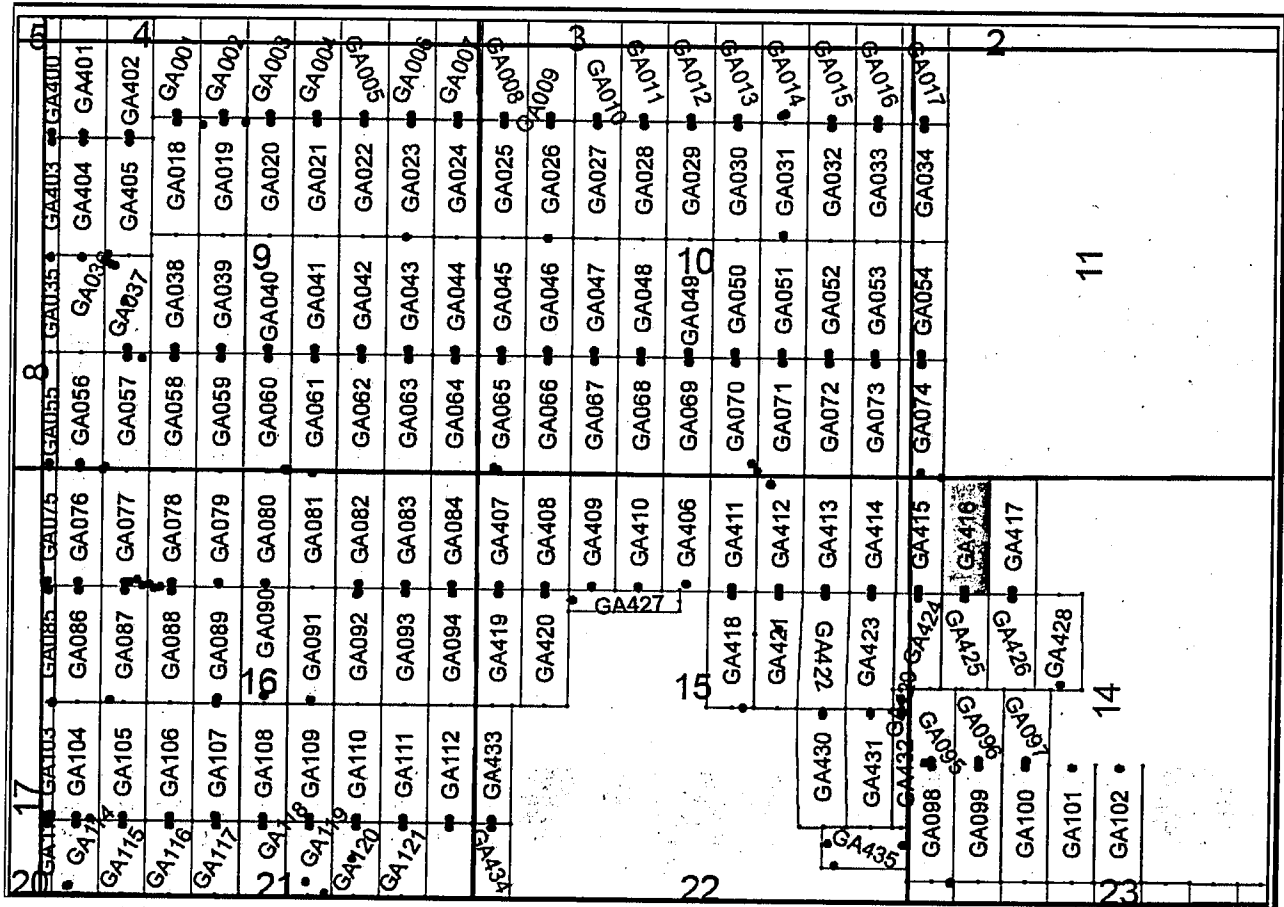



By: Erik Best, its Operating Officer

RECEIVED  
BLM AZ STATE OFFICE  
2016 JAN 15 P 3:14  
PHOENIX, ARIZONA

AMC 436326

Lode Mining Claim Map of the **GA416** Lode Claim,  
attached to and made a part of the Location Notice



Map Scale: 1" = 2000' 

The Claim is located in: Section(s) 14, T7S, R18E, G&SRM, Pinal County, Arizona.

TIE: The Location Monument of this claim is approximately 16585 feet East and 6645 feet South from the NW corner of Section 8, T7S, R18E, G&SRM, Pinal County, Arizona. Witness Post for NW Corner is 30' W. The claim is 1500' long x 600' wide.

Monuments are 1-1/2" x 1-1/2" x 5' wood posts projecting at least four feet above the ground. Location monuments are generally set 50' inside the North or South endline along the center of each claim unless otherwise depicted.

RECEIVED  
 BLM AZ STATE OFFICE  
 PHOENIX, ARIZONA  
 2016 JAN 15 P 3:14

AMC4363261

When recorded return to:  
Kennecott Exploration Company  
224 North 2200 West  
Salt Lake City, UT 84116  
Attn: Land Department

ARIZONA NOTICE OF LOCATION  
(LODE CLAIM)

NOTICE IS HEREBY GIVEN THAT KENNECOTT EXPLORATION COMPANY, whose mailing address is 224 North 2200 West, Salt Lake City, Utah 84116 by its undersigned officer, makes this location of the GA417 Lode Mining Claim, in Pinal County, Arizona.

The general course of the claim is from the North to South, and said claim is within the:

<u>Quarter</u>	<u>Section</u>	<u>Township</u>	<u>Range</u>
NW	14	7S	18E

G&SRM, Pinal County, Arizona.


This claim is 1500 feet in length and 600 feet in width. This Notice of Location is posted on the centerline of the claim. The claim runs from the location monument on which this notice is posted 1450 feet in a northerly direction to the North end line and 50 feet in a southerly direction to the South end line. The claim boundaries are marked by six monuments, one at each corner and one at the center of each endline. The location monument on which this notice is posted is situated within Section 14, Township 7S, Range 18E, Pinal County, Arizona, G&SRM, and is approximately 17155 feet East and 6647 feet South from the NW corner of Section 8, Township 7S, Range 18E, G&SRM, Pinal County, Arizona.

The undersigned claims the ground as depicted on the map that is attached to a copy of this Notice of Location filed in the office of the County Recorder, Pinal County, Arizona.

The claim has been monumented in accordance with State and Federal law. Corner, end centers and location monuments are posts, 1-1/2" x 1-1/2" x 5' projecting at least 4' above the ground.

Located, dated and posted on the ground the 4th day of December, 2015.

KENNECOTT EXPLORATION COMPANY

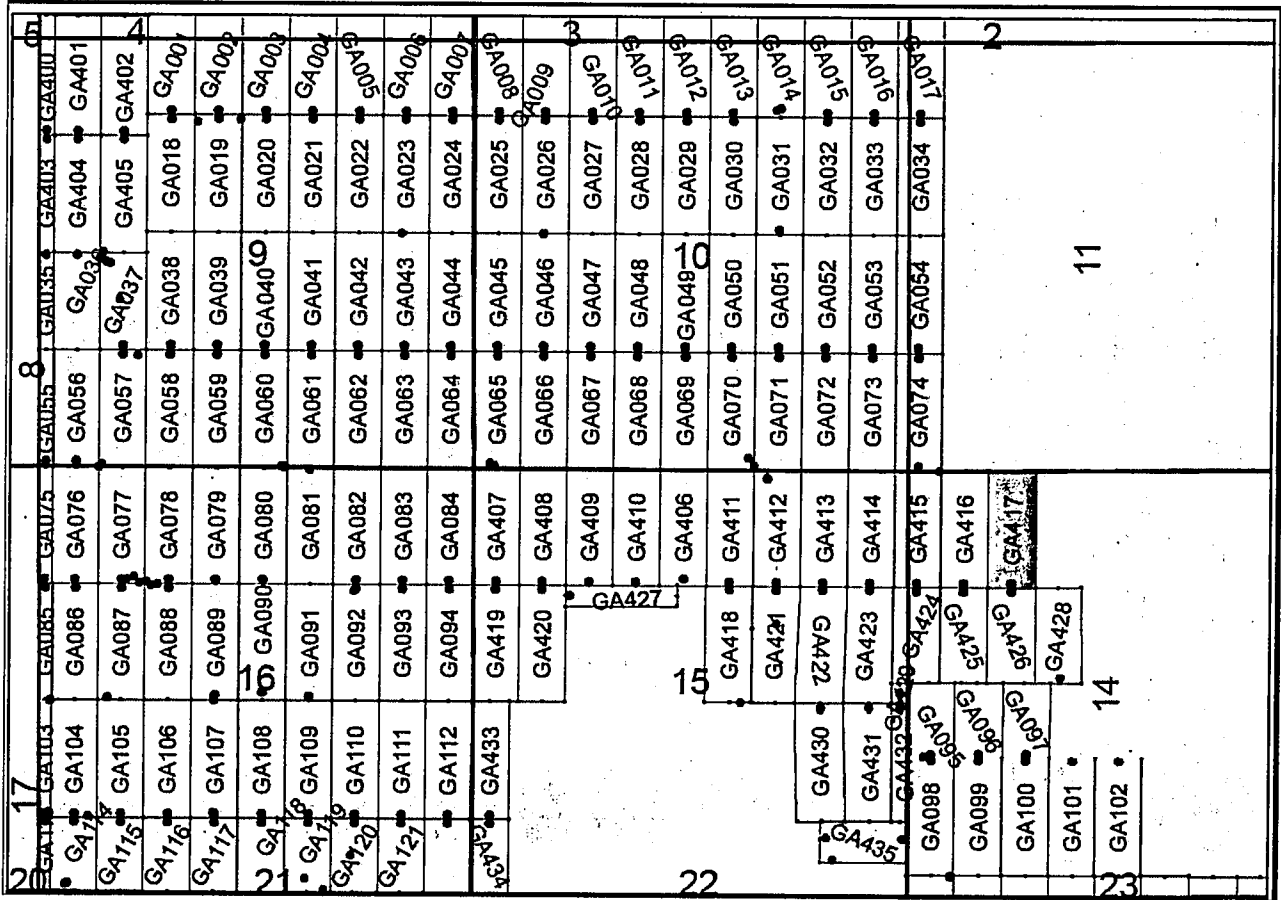


By: Erik Best, its Operating Officer

RECEIVED  
BLM AZ STATE OFFICE  
2016 JAN 15 P 3:14  
PHOENIX, ARIZONA

AMC 436327

Lode Mining Claim Map of the GA417 Lode Claim,  
attached to and made a part of the Location Notice



Map Scale: 1" = 2000'



The Claim is located in: Section(s) 14, T7S, R18E, G&SRM, Pinal County, Arizona.

TIE: The Location Monument of this claim is approximately 17155 feet East and 6647 feet South from the NW corner of Section 8, T7S, R18E, G&SRM, Pinal County, Arizona. The claim is 1500' long x 600' wide.

Monuments are 1-1/2" x 1-1/2" x 5' wood posts projecting at least four feet above the ground. Location monuments are generally set 50' inside the North or South endline along the center of each claim unless otherwise depicted.

RECEIVED  
BLM AZ STATE OFFICE  
PHOENIX, ARIZONA  
2016 JAN 15 P 3:14

AMC4363271

When recorded return to:  
Kennecott Exploration Company  
224 North 2200 West  
Salt Lake City, UT 84116  
Attn: Land Department

ARIZONA NOTICE OF LOCATION  
(LODE CLAIM)

NOTICE IS HEREBY GIVEN THAT KENNECOTT EXPLORATION COMPANY, whose mailing address is 224 North 2200 West, Salt Lake City, Utah 84116 by its undersigned officer, makes this location of the GA418 Lode Mining Claim, in Pinal County, Arizona.

The general course of the claim is from the North to South, and said claim is within the:

<u>Quarter</u>	<u>Section</u>	<u>Township</u>	<u>Range</u>
NE	15	7S	18E
SE	15	7S	18E

G&SRM, Pinal County, Arizona.

This claim is 1500 feet in length and 600 feet in width. This Notice of Location is posted on the centerline of the claim. The claim runs from the location monument on which this notice is posted 50 feet in a northerly direction to the North end line and 1450 feet in a southerly direction to the South end line. The claim boundaries are marked by six monuments, one at each corner and one at the center of each endline. The location monument on which this notice is posted is situated within Section 15, Township 7S, Range 18E, Pinal County, Arizona, G&SRM, and is approximately 13747 feet East and 6732 feet South from the NW corner of Section 8, Township 7S, Range 18E, G&SRM, Pinal County, Arizona. Witness Post for SE Corner is 140' W.

The undersigned claims the ground as depicted on the map that is attached to a copy of this Notice of Location filed in the office of the County Recorder, Pinal County, Arizona.

The claim has been monumented in accordance with State and Federal law. Corner, end centers and location monuments are posts, 1-1/2" x 1-1/2" x 5' projecting at least 4' above the ground.

Located, dated and posted on the ground the 4th day of December, 2015.

KENNECOTT EXPLORATION COMPANY



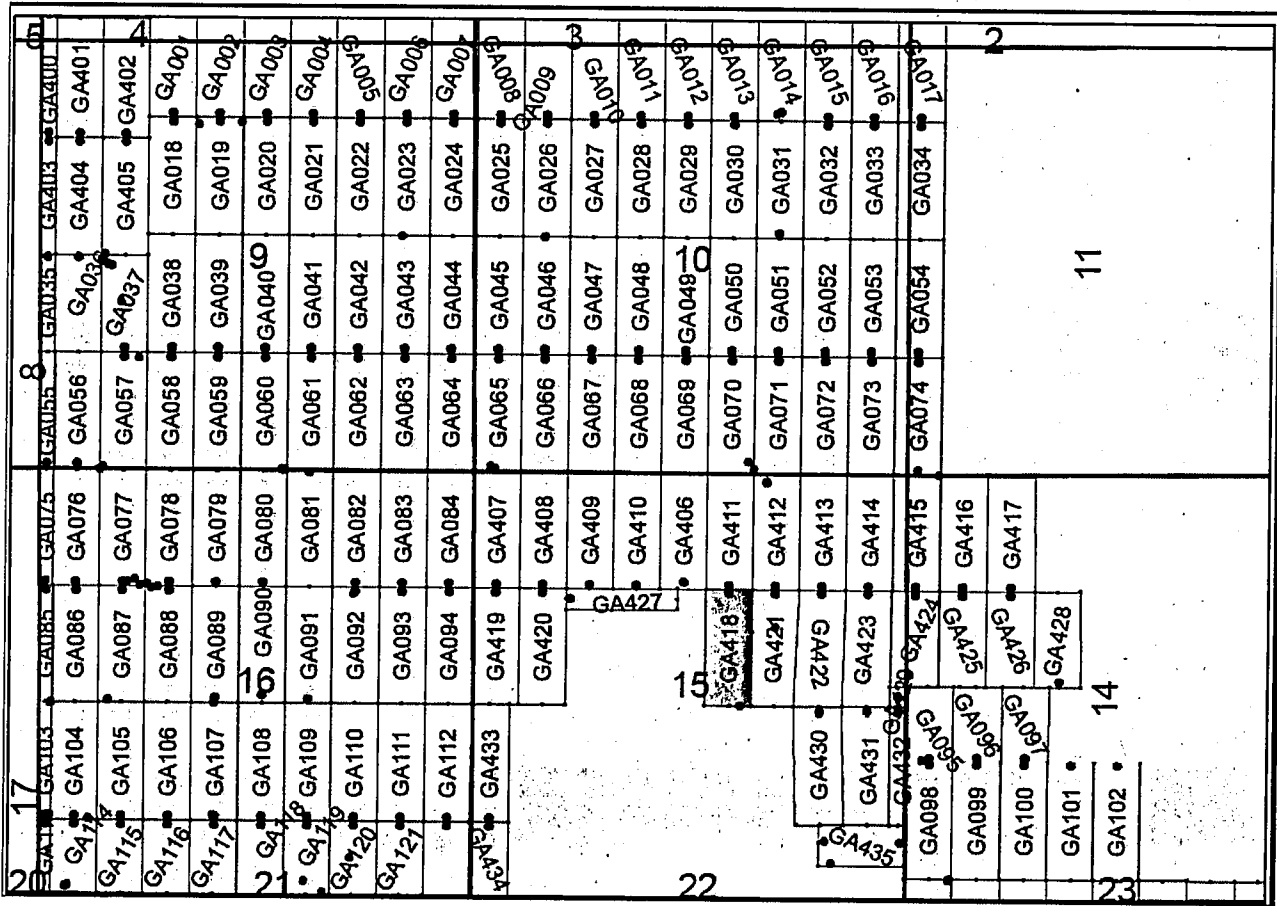
By: Erik Best, its Operating Officer

RECEIVED  
BLM AZ STATE OFFICE  
2016 JAN 15 P 3:14  
PHOENIX, ARIZONA

AMC436328



Lode Mining Claim Map of the **GA418** Lode Claim,  
 attached to and made a part of the Location Notice



Map Scale: 1" = 2000'



The Claim is located in: Section(s) 15; T7S, R18E, G&SRM, Pinal County, Arizona.

TIE: The Location Monument of this claim is approximately 13747 feet East and 6732 feet South from the NW corner of Section 8, T7S, R18E, G&SRM, Pinal County, Arizona. Witness Post for SE Corner is 140' W. The claim is 1500' long x 600' wide.

Monuments are 1-1/2" x 1-1/2" x 5' wood posts projecting at least four feet above the ground. Location monuments are generally set 50' inside the North or South endline along the center of each claim unless otherwise depicted.

RECEIVED  
 BLM AZ STATE OFFICE  
 2016 JAN 15 P 3:14  
 PHOENIX, ARIZONA

AMC436328

When recorded return to:  
Kennecott Exploration Company  
224 North 2200 West  
Salt Lake City, UT 84116  
Attn: Land Department

ARIZONA NOTICE OF LOCATION  
(LODE CLAIM)

NOTICE IS HEREBY GIVEN THAT KENNECOTT EXPLORATION COMPANY, whose mailing address is 224 North 2200 West, Salt Lake City, Utah 84116 by its undersigned officer, makes this location of the GA419 Lode Mining Claim, in Pinal County, Arizona.

The general course of the claim is from the North to South, and said claim is within the:

<u>Quarter</u>	<u>Section</u>	<u>Township</u>	<u>Range</u>
SW	15	7S	18E
NW	15	7S	18E

G&SRM, Pinal County, Arizona.


This claim is 1500 feet in length and 600 feet in width. This Notice of Location is posted on the centerline of the claim. The claim runs from the location monument on which this notice is posted 50 feet in a northerly direction to the North end line and 1450 feet in a southerly direction to the South end line. The claim boundaries are marked by six monuments, one at each corner and one at the center of each endline. The location monument on which this notice is posted is situated within Section 15, Township 7S, Range 18E, Pinal County, Arizona, G&SRM, and is approximately 10911 feet East and 6745 feet South from the NW corner of Section 8, Township 7S, Range 18E, G&SRM, Pinal County, Arizona.

The undersigned claims the ground as depicted on the map that is attached to a copy of this Notice of Location filed in the office of the County Recorder, Pinal County, Arizona.

The claim has been monumented in accordance with State and Federal law. Corner, end centers and location monuments are posts, 1-1/2" x 1-1/2" x 5' projecting at least 4' above the ground.

Located, dated and posted on the ground the 4th day of December, 2015.

KENNECOTT EXPLORATION COMPANY

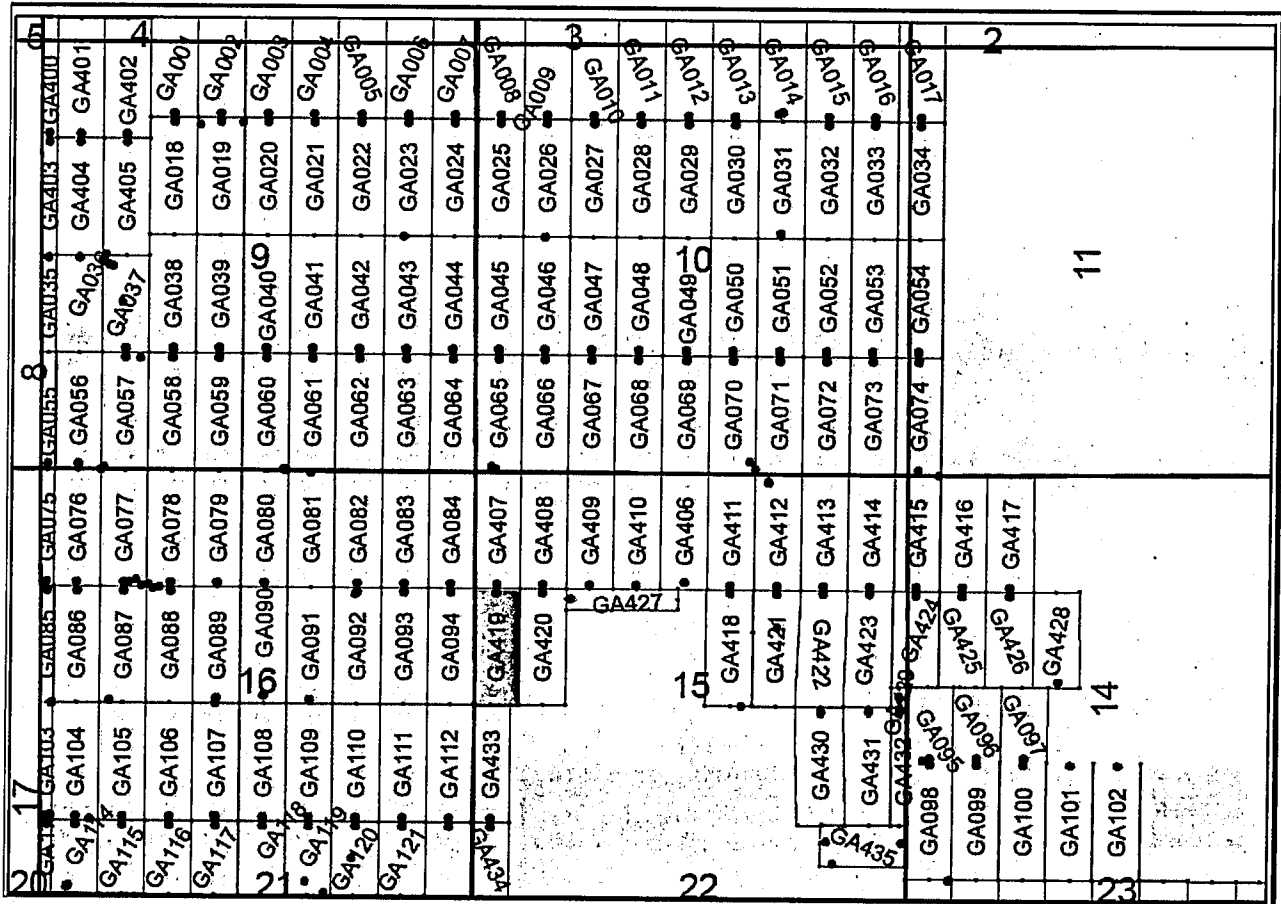


By: Erik Best, its Operating Officer

RECEIVED  
PLM AZ STATE OFFICE  
2016 JAN 15 P 3:14  
PHOENIX, ARIZONA

AMC436329

Lode Mining Claim Map of the **GA419** Lode Claim,  
 attached to and made a part of the Location Notice



Map Scale: 1" = 2000'



The Claim is located in: Section(s) 15, T7S, R18E, G&SRM, Pinal County, Arizona.

TIE: The Location Monument of this claim is approximately 10911 feet East and 6745 feet South from the NW corner of Section 8, T7S, R18E, G&SRM, Pinal County, Arizona. The claim is 1500' long x 600' wide.

Monuments are 1-1/2" x 1-1/2" x 5' wood posts projecting at least four feet above the ground. Location monuments are generally set 50' inside the North or South endline along the center of each claim unless otherwise depicted.

RECEIVED  
 BLM AZ STATE OFFICE  
 2016 JAN 15 P 3:14  
 PHOENIX, ARIZONA

AMC 4363291

When recorded return to:  
Kennecott Exploration Company  
224 North 2200 West  
Salt Lake City, UT 84116  
Attn: Land Department

ARIZONA NOTICE OF LOCATION  
(LODE CLAIM)

NOTICE IS HEREBY GIVEN THAT KENNECOTT EXPLORATION COMPANY, whose mailing address is 224 North 2200 West, Salt Lake City, Utah 84116 by its undersigned officer, makes this location of the GA420 Lode Mining Claim, in Pinal County, Arizona.

The general course of the claim is from the North to South, and said claim is within the:

<u>Quarter</u>	<u>Section</u>	<u>Township</u>	<u>Range</u>
SW	15	7S	18E
NW	15	7S	18E

G&SRM, Pinal County, Arizona.

This claim is 1500 feet in length and 600 feet in width. This Notice of Location is posted on the centerline of the claim. The claim runs from the location monument on which this notice is posted 50 feet in a northerly direction to the North end line and 1450 feet in a southerly direction to the South end line. The claim boundaries are marked by six monuments, one at each corner and one at the center of each endline. The location monument on which this notice is posted is situated within Section 15, Township 7S, Range 18E, Pinal County, Arizona, G&SRM, and is approximately 11479 feet East and 6745 feet South from the NW corner of Section 8, Township 7S, Range 18E, G&SRM, Pinal County, Arizona.

The undersigned claims the ground as depicted on the map that is attached to a copy of this Notice of Location filed in the office of the County Recorder, Pinal County, Arizona.

The claim has been monumented in accordance with State and Federal law. Corner, end centers and location monuments are posts, 1-1/2" x 1-1/2" x 5' projecting at least 4' above the ground.

Located, dated and posted on the ground the 4th day of December, 2015.

KENNECOTT EXPLORATION COMPANY



By: Erik Best, its Operating Officer

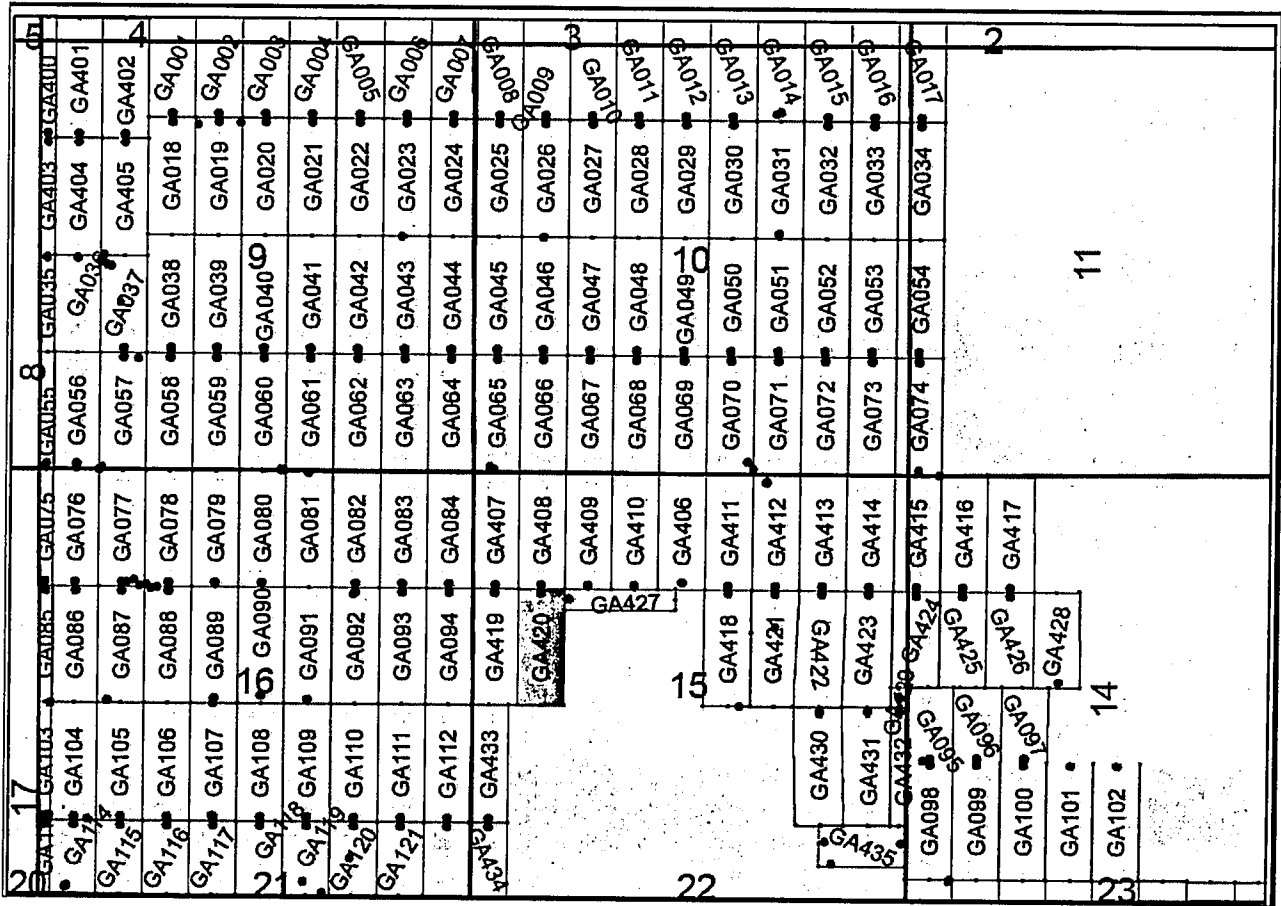
NOENIX, ARIZONA

2016 JAN 15 P 3:13

RECEIVED  
BLM AZ STATE OFFICE

AMC 436330

Lode Mining Claim Map of the **GA420** Lode Claim,  
attached to and made a part of the Location Notice



Map Scale: 1" = 2000'

The Claim is located in: Section(s) 15, T7S, R18E, G&SRM, Pinal County, Arizona.

TIE: The Location Monument of this claim is approximately 11479 feet East and 6745 feet South from the NW corner of Section 8, T7S, R18E, G&SRM, Pinal County, Arizona. The claim is 1500' long x 600' wide.

Monuments are 1-1/2" x 1-1/2" x 5' wood posts projecting at least four feet above the ground. Location monuments are generally set 50' inside the North or South endline along the center of each claim unless otherwise depicted.

RECEIVED  
GLM AZ STATE OFFICE  
2016 JAN 15 P 3:13  
PHOENIX, ARIZONA

AN04363301

When recorded return to:  
Kennecott Exploration Company  
224 North 2200 West  
Salt Lake City, UT 84116  
Attn: Land Department

ARIZONA NOTICE OF LOCATION  
(LODE CLAIM)

NOTICE IS HEREBY GIVEN THAT KENNECOTT EXPLORATION COMPANY, whose mailing address is 224 North 2200 West, Salt Lake City, Utah 84116 by its undersigned officer, makes this location of the GA421 Lode Mining Claim, in Pinal County, Arizona.

The general course of the claim is from the North to South, and said claim is within the:

<u>Quarter</u>	<u>Section</u>	<u>Township</u>	<u>Range</u>
NE	15	7S	18E
SE	15	7S	18E

G&SRM, Pinal County, Arizona.

This claim is 1500 feet in length and 600 feet in width. This Notice of Location is posted on the centerline of the claim. The claim runs from the location monument on which this notice is posted 50 feet in a northerly direction to the North end line and 1450 feet in a southerly direction to the South end line. The claim boundaries are marked by six monuments, one at each corner and one at the center of each endline. The location monument on which this notice is posted is situated within Section 15, Township 7S, Range 18E, Pinal County, Arizona, G&SRM, and is approximately 14314 feet East and 6743 feet South from the NW corner of Section 8, Township 7S, Range 18E, G&SRM, Pinal County, Arizona. Witness Post for SW Corner is 140' W. Witness Post for S Endline is 980' N.

The undersigned claims the ground as depicted on the map that is attached to a copy of this Notice of Location filed in the office of the County Recorder, Pinal County, Arizona.

The claim has been monumented in accordance with State and Federal law. Corner, end centers and location monuments are posts, 1-1/2" x 1-1/2" x 5' projecting at least 4' above the ground.

Located, dated and posted on the ground the 4th day of December, 2015.

KENNECOTT EXPLORATION COMPANY

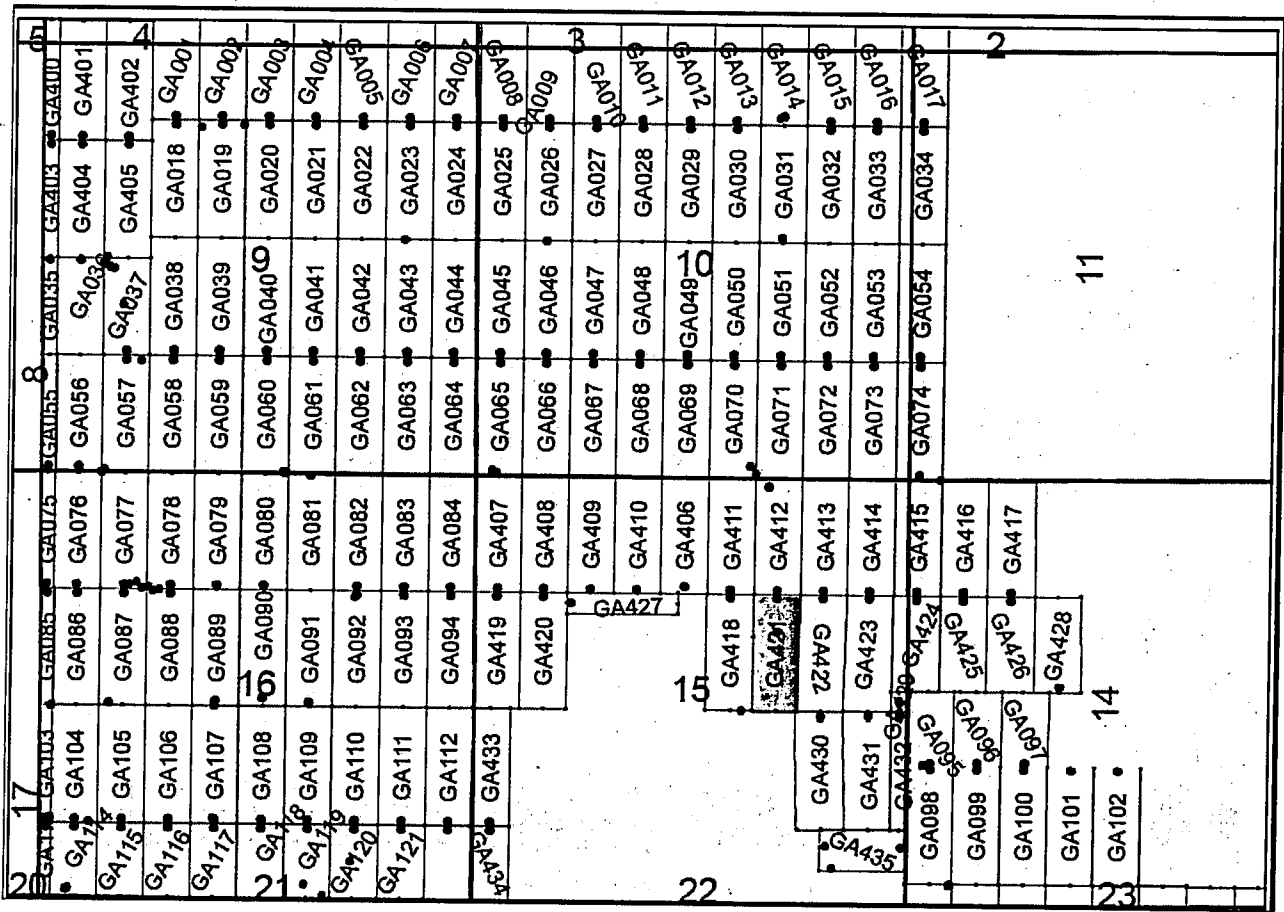


By: Erik Best, its Operating Officer

RECEIVED  
BLM AZ STATE OFFICE  
2016 JAN 15 P 3:13  
PHOENIX, ARIZONA

AMC4363311

Lode Mining Claim Map of the **GA421** Lode Claim,  
attached to and made a part of the Location Notice



Map Scale: 1" = 2000'



The Claim is located in: Section(s) 15, T7S, R18E, G&SRM, Pinal County, Arizona.

TIE: The Location Monument of this claim is approximately 14314 feet East and 6743 feet South from the NW corner of Section 8, T7S, R18E, G&SRM, Pinal County, Arizona. Witness Post for SW Corner is 140' W. Witness Post for S Endline is 980' N. The claim is 1500' long x 600' wide.

Monuments are 1-1/2" x 1-1/2" x 5' wood posts projecting at least four feet above the ground. Location monuments are generally set 50' inside the North or South endline along the center of each claim unless otherwise depicted.

RECEIVED  
 SLM AZ STATE OFFICE  
 2016 JAN 15 P 3:13  
 PHOENIX, ARIZONA

110336404

When recorded return to:  
Kennecott Exploration Company  
224 North 2200 West  
Salt Lake City, UT 84116  
Attn: Land Department

ARIZONA NOTICE OF LOCATION  
(LODE CLAIM)

NOTICE IS HEREBY GIVEN THAT KENNECOTT EXPLORATION COMPANY, whose mailing address is 224 North 2200 West, Salt Lake City, Utah 84116 by its undersigned officer, makes this location of the GA422 Lode Mining Claim, in Pinal County, Arizona.

The general course of the claim is from the North to South, and said claim is within the:

<u>Quarter</u>	<u>Section</u>	<u>Township</u>	<u>Range</u>
NE	15	7S	18E
SE	15	7S	18E

G&SRM, Pinal County, Arizona.


This claim is 1500 feet in length and 600 feet in width. This Notice of Location is posted on the centerline of the claim. The claim runs from the location monument on which this notice is posted 50 feet in a northerly direction to the North end line and 1450 feet in a southerly direction to the South end line. The claim boundaries are marked by six monuments, one at each corner and one at the center of each endline. The location monument on which this notice is posted is situated within Section 15, Township 7S, Range 18E, Pinal County, Arizona, G&SRM, and is approximately 14873 feet East and 6736 feet South from the NW corner of Section 8, Township 7S, Range 18E, G&SRM, Pinal County, Arizona.

The undersigned claims the ground as depicted on the map that is attached to a copy of this Notice of Location filed in the office of the County Recorder, Pinal County, Arizona.

The claim has been monumented in accordance with State and Federal law. Corner, end centers and location monuments are posts, 1-1/2" x 1-1/2" x 5' projecting at least 4' above the ground.

Located, dated and posted on the ground the 4th day of December, 2015.

KENNECOTT EXPLORATION COMPANY



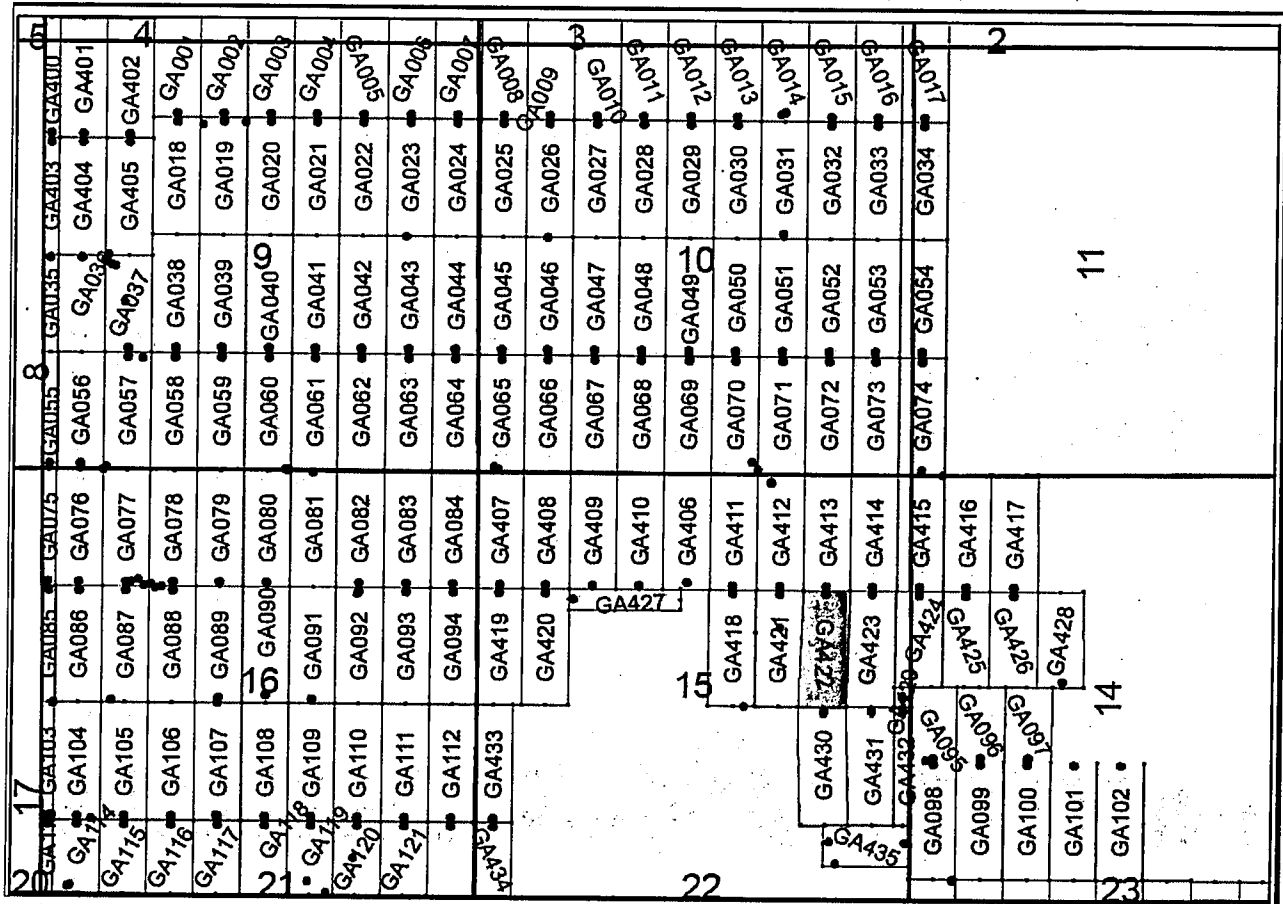
By: Erik Best, its Operating Officer

RECEIVED  
DLM AZ STATE OFFICE  
2016 JAN 15 P 3:13  
PHOENIX, ARIZONA

AMC4363321



Lode Mining Claim Map of the **GA422** Lode Claim,  
attached to and made a part of the Location Notice



Map Scale: 1" = 2000'

The Claim is located in: Section(s) 15, T7S, R18E, G&SRM, Pinal County, Arizona.

TIE: The Location Monument of this claim is approximately 14873 feet East and 6736 feet South from the NW corner of Section 8, T7S, R18E, G&SRM, Pinal County, Arizona. The claim is 1500' long x 600' wide.

Monuments are 1-1/2" x 1-1/2" x 5' wood posts projecting at least four feet above the ground. Location monuments are generally set 50' inside the North or South endline along the center of each claim unless otherwise depicted.

RECEIVED  
M AZ STATE OFFICE  
PHOENIX, ARIZONA  
2016 JAN 15 P 3:13

AMC4363321

When recorded return to:  
Kennecott Exploration Company  
224 North 2200 West  
Salt Lake City, UT 84116  
Attn: Land Department

ARIZONA NOTICE OF LOCATION  
(LODE CLAIM)

NOTICE IS HEREBY GIVEN THAT KENNECOTT EXPLORATION COMPANY, whose mailing address is 224 North 2200 West, Salt Lake City, Utah 84116 by its undersigned officer, makes this location of the GA423 Lode Mining Claim, in Pinal County, Arizona.

The general course of the claim is from the North to South, and said claim is within the:

<u>Quarter</u>	<u>Section</u>	<u>Township</u>	<u>Range</u>
NE	15	7S	18E
SE	15	7S	18E

G&SRM, Pinal County, Arizona.

This claim is 1500 feet in length and 600 feet in width. This Notice of Location is posted on the centerline of the claim. The claim runs from the location monument on which this notice is posted 50 feet in a northerly direction to the North end line and 1450 feet in a southerly direction to the South end line. The claim boundaries are marked by six monuments, one at each corner and one at the center of each endline. The location monument on which this notice is posted is situated within Section 15, Township 7S, Range 18E, Pinal County, Arizona, G&SRM, and is approximately 15442 feet East and 6737 feet South from the NW corner of Section 8, Township 7S, Range 18E, G&SRM, Pinal County, Arizona.

The undersigned claims the ground as depicted on the map that is attached to a copy of this Notice of Location filed in the office of the County Recorder, Pinal County, Arizona.

The claim has been monumented in accordance with State and Federal law. Corner, end centers and location monuments are posts, 1-1/2" x 1-1/2" x 5' projecting at least 4' above the ground.

Located, dated and posted on the ground the 4th day of December, 2015.

KENNECOTT EXPLORATION COMPANY



By: Erik Best, its Operating Officer

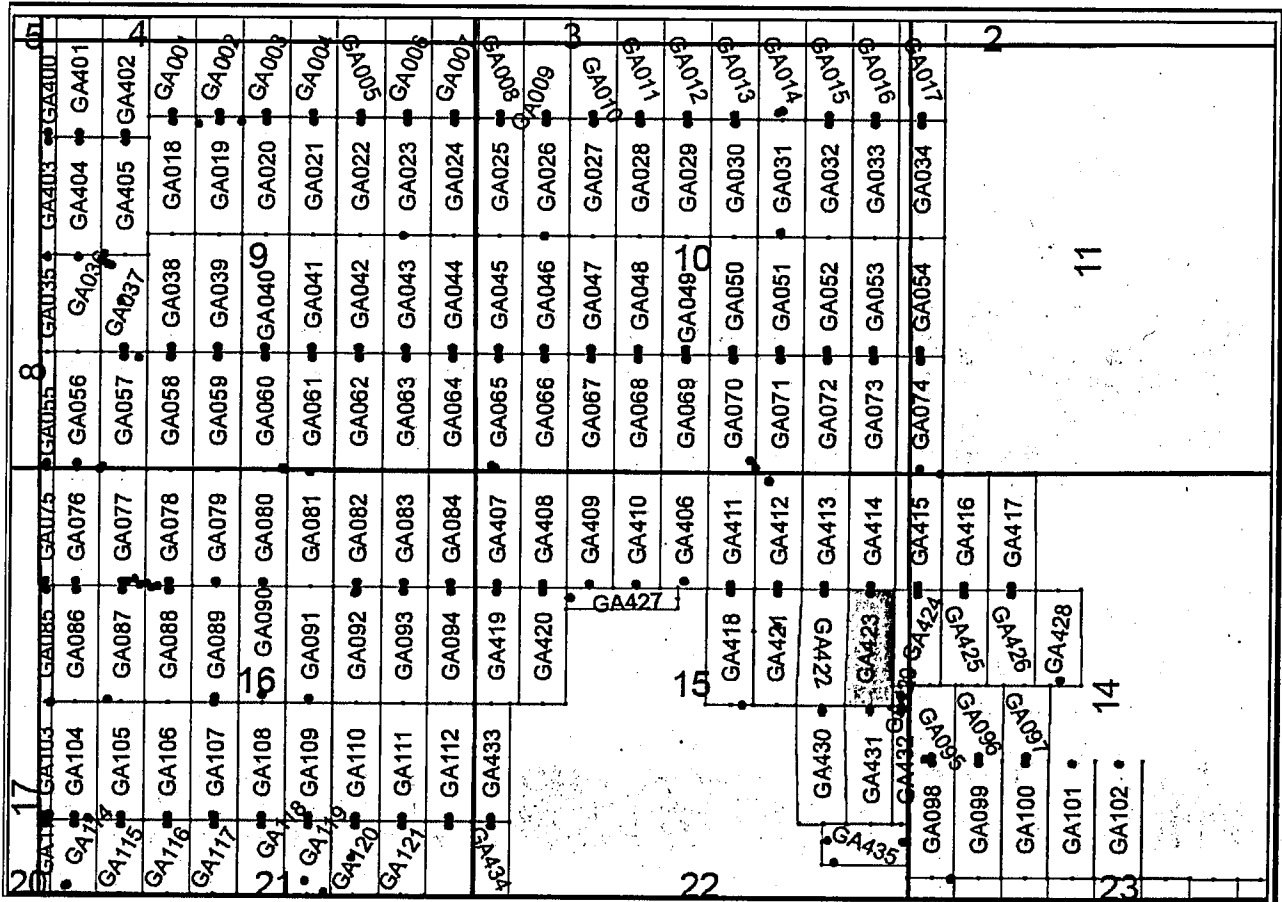
PHOENIX, ARIZONA

2016 JAN 15 P 3:13

RECEIVED  
BLM AZ STATE OFFICE

AMC 4363331

Lode Mining Claim Map of the **GA423** Lode Claim,  
attached to and made a part of the Location Notice



Map Scale: 1" = 2000'



The Claim is located in: Section(s) 15, T7S, R18E, G&SRM, Pinal County, Arizona.

TIE: The Location Monument of this claim is approximately 15442 feet East and 6737 feet South from the NW corner of Section 8, T7S, R18E, G&SRM, Pinal County, Arizona. The claim is 1500' long x 600' wide.

Monuments are 1-1/2" x 1-1/2" x 5' wood posts projecting at least four feet above the ground. Location monuments are generally set 50' inside the North or South endline along the center of each claim unless otherwise depicted.

RECEIVED  
BLM AZ STATE OFFICE  
PHOENIX, ARIZONA  
2016 JAN 15 P 3:13

AMC436333

When recorded return to:  
Kennecott Exploration Company  
224 North 2200 West  
Salt Lake City, UT 84116  
Attn: Land Department

ARIZONA NOTICE OF LOCATION  
(LODE CLAIM)

NOTICE IS HEREBY GIVEN THAT KENNECOTT EXPLORATION COMPANY, whose mailing address is 224 North 2200 West, Salt Lake City, Utah 84116 by its undersigned officer, makes this location of the GA424 Lode Mining Claim, in Pinal County, Arizona.

The general course of the claim is from the North to South, and said claim is within the:

<u>Quarter</u>	<u>Section</u>	<u>Township</u>	<u>Range</u>
NW	14	7S	18E
NE	15	7S	18E

G&SRM, Pinal County, Arizona.

This claim is 1200 feet in length and 600 feet in width. This Notice of Location is posted on the centerline of the claim. The claim runs from the location monument on which this notice is posted 50 feet in a northerly direction to the North end line and 1150 feet in a southerly direction to the South end line. The claim boundaries are marked by six monuments, one at each corner and one at the center of each endline. The location monument on which this notice is posted is situated within Section 14, Township 7S, Range 18E, Pinal County, Arizona, G&SRM, and is approximately 16015 feet East and 6749 feet South from the NW corner of Section 8, Township 7S, Range 18E, G&SRM, Pinal County, Arizona.

The undersigned claims the ground as depicted on the map that is attached to a copy of this Notice of Location filed in the office of the County Recorder, Pinal County, Arizona.

The claim has been monumented in accordance with State and Federal law. Corner, end centers and location monuments are posts, 1-1/2" x 1-1/2" x 5' projecting at least 4' above the ground.

Located, dated and posted on the ground the 4th day of December, 2015.

KENNECOTT EXPLORATION COMPANY

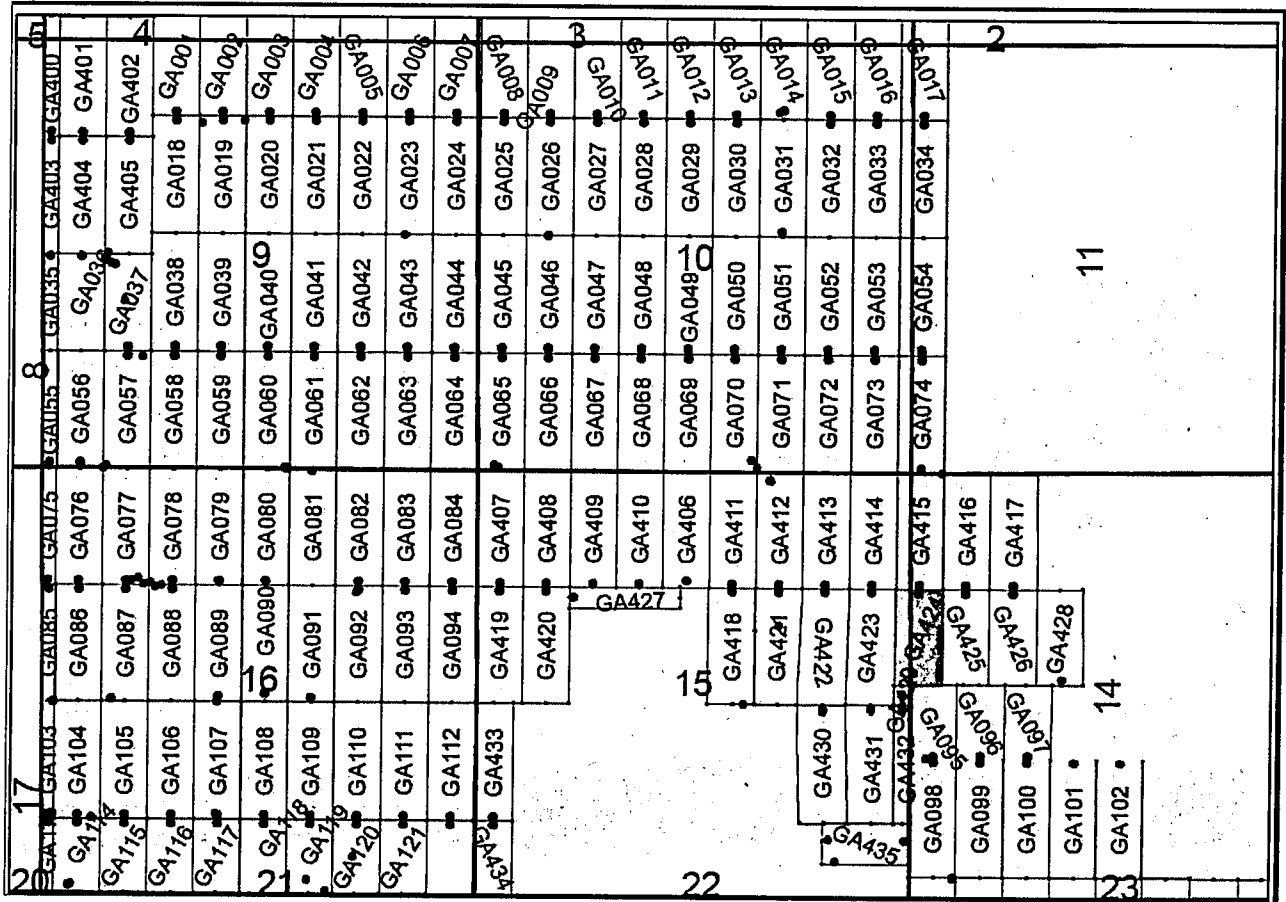


By: Erik Best, its Operating Officer

RECEIVED  
BLM AZ STATE OFFICE  
2016 JAN 15 P 3:13  
PHOENIX, ARIZONA

AMC 436334

Lode Mining Claim Map of the **GA424** Lode Claim,  
 attached to and made a part of the Location Notice



Map Scale: 1" = 2000'



The Claim is located in: Section(s) 14, 15, T7S, R18E, G&SRM, Pinal County, Arizona.

TIE: The Location Monument of this claim is approximately 16015 feet East and 6749 feet South from the NW corner of Section 8, T7S, R18E, G&SRM, Pinal County, Arizona. The claim is 1200' long x 600' wide.

Monuments are 1-1/2" x 1-1/2" x 5' wood posts projecting at least four feet above the ground. Location monuments are generally set 50' inside the North or South endline along the center of each claim unless otherwise depicted.

PHOENIX, ARIZONA

2016 JAN 15 P 3:13

RECEIVED  
 BLM AZ STATE OFFICE

4363334

When recorded return to:  
Kennecott Exploration Company  
224 North 2200 West  
Salt Lake City, UT 84116  
Attn: Land Department

ARIZONA NOTICE OF LOCATION  
(LODE CLAIM)

NOTICE IS HEREBY GIVEN THAT KENNECOTT EXPLORATION COMPANY, whose mailing address is 224 North 2200 West, Salt Lake City, Utah 84116 by its undersigned officer, makes this location of the GA425 Lode Mining Claim, in Pinal County, Arizona.

The general course of the claim is from the North to South, and said claim is within the:

<u>Quarter</u>	<u>Section</u>	<u>Township</u>	<u>Range</u>
NW	14	7S	18E

G&SRM, Pinal County, Arizona.

This claim is 1200 feet in length and 600 feet in width. This Notice of Location is posted on the centerline of the claim. The claim runs from the location monument on which this notice is posted 50 feet in a northerly direction to the North end line and 1150 feet in a southerly direction to the South end line. The claim boundaries are marked by six monuments, one at each corner and one at the center of each endline. The location monument on which this notice is posted is situated within Section 14, Township 7S, Range 18E, Pinal County, Arizona, G&SRM, and is approximately 16584 feet East and 6748 feet South from the NW corner of Section 8, Township 7S, Range 18E, G&SRM, Pinal County, Arizona.

The undersigned claims the ground as depicted on the map that is attached to a copy of this Notice of Location filed in the office of the County Recorder, Pinal County, Arizona.

The claim has been monumented in accordance with State and Federal law. Corner, end centers and location monuments are posts, 1-1/2" x 1-1/2" x 5' projecting at least 4' above the ground.

Located, dated and posted on the ground the 4th day of December, 2015.

KENNECOTT EXPLORATION COMPANY



By: Erik Best, its Operating Officer

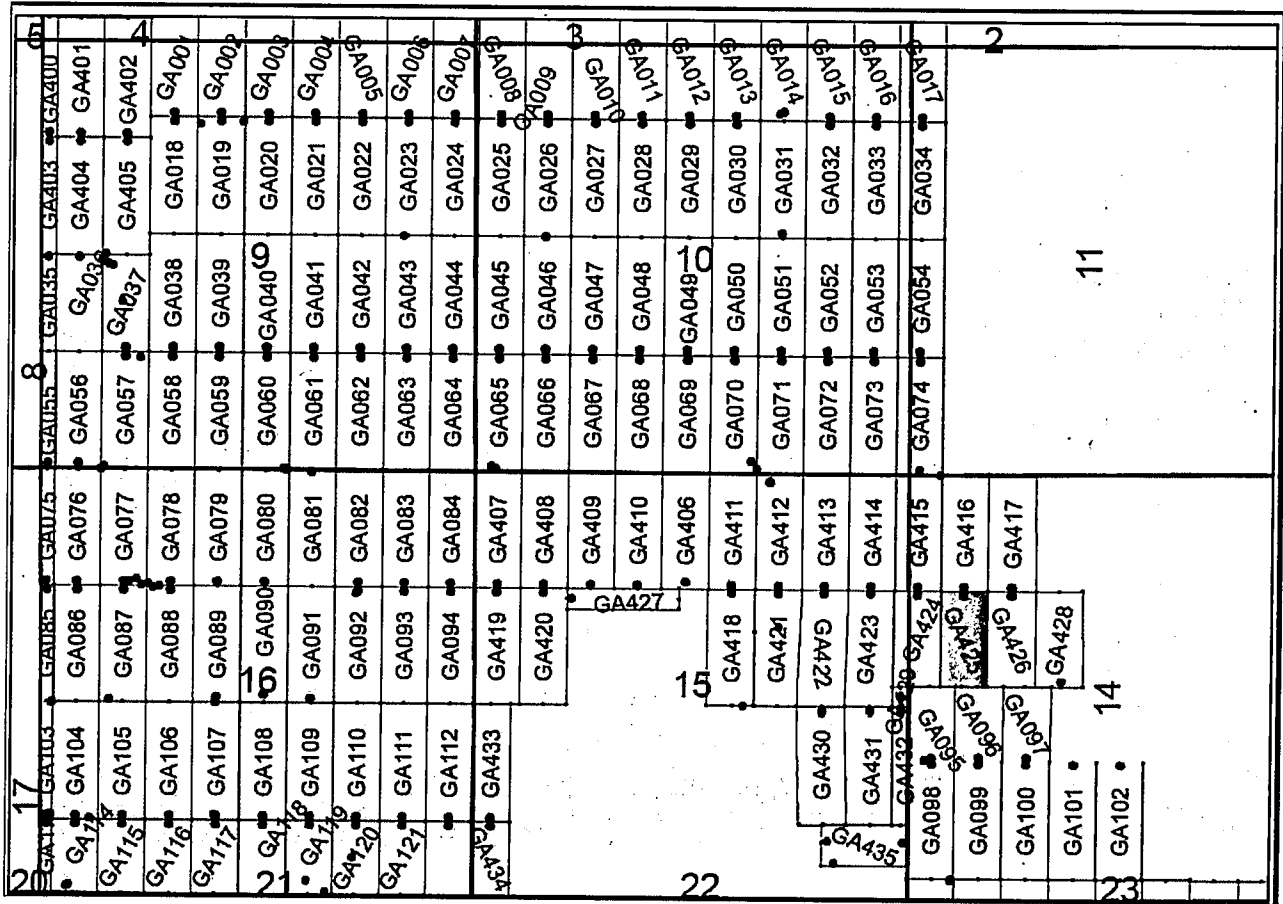
PHOENIX, ARIZONA

2016 JAN 15 P 3:12

RECEIVED  
CLM AZ STATE OFFICE

AMC436335

Lode Mining Claim Map of the GA425 Lode Claim,  
attached to and made a part of the Location Notice



Map Scale: 1" = 2000'

The Claim is located in: Section(s) 14, T7S, R18E, G&SRM, Pinal County, Arizona.

TIE: The Location Monument of this claim is approximately 16584 feet East and 6748 feet South from the NW corner of Section 8, T7S, R18E, G&SRM, Pinal County, Arizona. The claim is 1200' long x 600' wide.

Monuments are 1-1/2" x 1-1/2" x 5' wood posts projecting at least four feet above the ground. Location monuments are generally set 50' inside the North or South endline along the center of each claim unless otherwise depicted.

RECEIVED  
BLM AZ STATE OFFICE  
PHOENIX, ARIZONA  
2016 JAN 15 P 3:12

AN0436335

When recorded return to:  
Kennecott Exploration Company  
224 North 2200 West  
Salt Lake City, UT 84116  
Attn: Land Department

ARIZONA NOTICE OF LOCATION  
(LODE CLAIM)

NOTICE IS HEREBY GIVEN THAT KENNECOTT EXPLORATION COMPANY, whose mailing address is 224 North 2200 West, Salt Lake City, Utah 84116 by its undersigned officer, makes this location of the GA426 Lode Mining Claim, in Pinal County, Arizona.

The general course of the claim is from the North to South, and said claim is within the:

<u>Quarter</u>	<u>Section</u>	<u>Township</u>	<u>Range</u>
NW	14	7S	18E

G&SRM, Pinal County, Arizona.

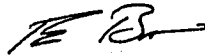
This claim is 1200 feet in length and 600 feet in width. This Notice of Location is posted on the centerline of the claim. The claim runs from the location monument on which this notice is posted 50 feet in a northerly direction to the North end line and 1150 feet in a southerly direction to the South end line. The claim boundaries are marked by six monuments, one at each corner and one at the center of each endline. The location monument on which this notice is posted is situated within Section 14, Township 7S, Range 18E, Pinal County, Arizona, G&SRM, and is approximately 17158 feet East and 6748 feet South from the NW corner of Section 8, Township 7S, Range 18E, G&SRM, Pinal County, Arizona.

The undersigned claims the ground as depicted on the map that is attached to a copy of this Notice of Location filed in the office of the County Recorder, Pinal County, Arizona.

The claim has been monumented in accordance with State and Federal law. Corner, end centers and location monuments are posts, 1-1/2" x 1-1/2" x 5' projecting at least 4' above the ground.

Located, dated and posted on the ground the 4th day of December, 2015.

KENNECOTT EXPLORATION COMPANY



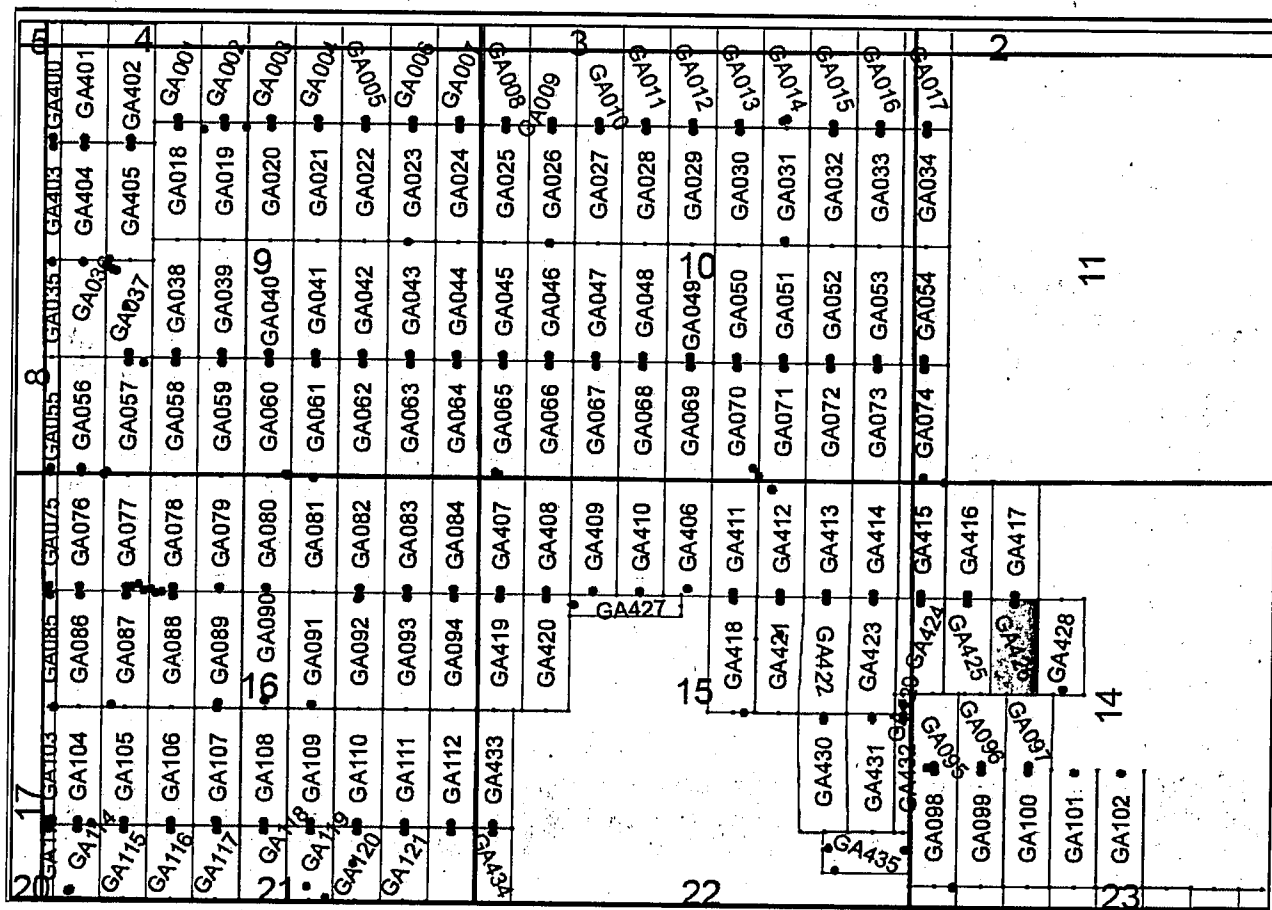
By: Erik Best, its Operating Officer

RECEIVED  
BLM AZ STATE OFFICE  
2016 JAN 15 P 3: 12  
PHOENIX, ARIZONA

AMC4363361



Lode Mining Claim Map of the **GA426** Lode Claim,  
 attached to and made a part of the Location Notice



Map Scale: 1" = 2000'



The Claim is located in: Section(s) 14, T7S, R18E, G&SRM, Pinal County, Arizona.

TIE: The Location Monument of this claim is approximately 17158 feet East and 6748 feet South from the NW corner of Section 8, T7S, R18E, G&SRM, Pinal County, Arizona. The claim is 1200' long x 600' wide.

Monuments are 1-1/2" x 1-1/2" x 5' wood posts projecting at least four feet above the ground. Location monuments are generally set 50' inside the North or South endline along the center of each claim unless otherwise depicted.

RECEIVED  
 DEPT. OF MINES AND METALS  
 ARIZONA STATE OFFICE  
 PHOENIX, ARIZONA  
 JAN 15 P 3:12

19C436336

When recorded return to:  
Kennecott Exploration Company  
224 North 2200 West  
Salt Lake City, UT 84116  
Attn: Land Department

ARIZONA NOTICE OF LOCATION  
(LODE CLAIM)

NOTICE IS HEREBY GIVEN THAT KENNECOTT EXPLORATION COMPANY, whose mailing address is 224 North 2200 West, Salt Lake City, Utah 84116 by its undersigned officer, makes this location of the GA427 Lode Mining Claim, in Pinal County, Arizona.

The general course of the claim is from the North to South, and said claim is within the:

<u>Quarter</u>	<u>Section</u>	<u>Township</u>	<u>Range</u>
NW	15	7S	18E

G&SRM, Pinal County, Arizona.

This claim is 1360 feet in length and 270 feet in width. This Notice of Location is posted on the centerline of the claim. The claim runs from the location monument on which this notice is posted 1310 feet in a northerly direction to the North end line and 50 feet in a southerly direction to the South end line. The claim boundaries are marked by six monuments, one at each corner and one at the center of each endline. The location monument on which this notice is posted is situated within Section 15, Township 7S, Range 18E, Pinal County, Arizona, G&SRM, and is approximately 11815 feet East and 6823 feet South from the NW corner of Section 8, Township 7S, Range 18E, G&SRM, Pinal County, Arizona.

The undersigned claims the ground as depicted on the map that is attached to a copy of this Notice of Location filed in the office of the County Recorder, Pinal County, Arizona.

The claim has been monumented in accordance with State and Federal law. Corner, end centers and location monuments are posts, 1-1/2" x 1-1/2" x 5' projecting at least 4' above the ground.

Located, dated and posted on the ground the 4th day of December, 2015.

KENNECOTT EXPLORATION COMPANY

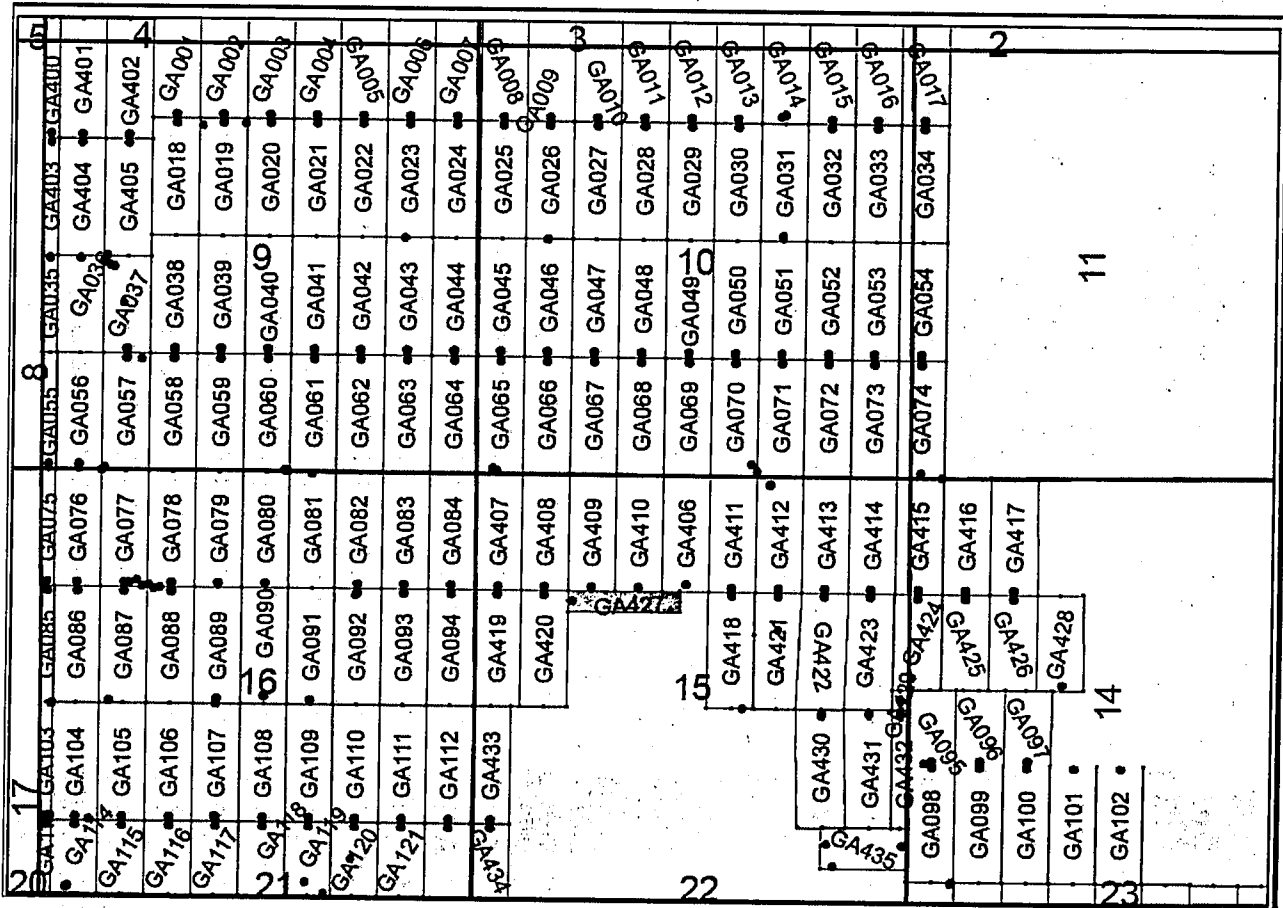


By: Erik Best, its Operating Officer

RECEIVED  
BLM AZ STATE OFFICE  
2016 JAN 15 P 3:12  
PHOENIX, ARIZONA

AMC 436337

Lode Mining Claim Map of the GA427 Lode Claim,  
attached to and made a part of the Location Notice



Map Scale: 1" = 2000'

The Claim is located in: Section(s) 15, T7S, R18E, G&SRM, Pinal County, Arizona.

TIE: The Location Monument of this claim is approximately 11815 feet East and 6823 feet South from the NW corner of Section 8, T7S, R18E, G&SRM, Pinal County, Arizona. The claim is 1360' long x 270' wide.

Monuments are 1-1/2" x 1-1/2" x 5' wood posts projecting at least four feet above the ground. Location monument is set 50' inside the West endline as depicted.

RECEIVED  
BLM AZ STATE OFFICE  
PHOENIX, ARIZONA  
2016 JAN 15 P 3:12

AMC4363371

When recorded return to:  
Kennecott Exploration Company  
224 North 2200 West  
Salt Lake City, UT 84116  
Attn: Land Department

ARIZONA NOTICE OF LOCATION  
(LODE CLAIM)

NOTICE IS HEREBY GIVEN THAT KENNECOTT EXPLORATION COMPANY, whose mailing address is 224 North 2200 West, Salt Lake City, Utah 84116 by its undersigned officer, makes this location of the GA428 Lode Mining Claim, in Pinal County, Arizona.

The general course of the claim is from the North to South, and said claim is within the:

<u>Quarter</u>	<u>Section</u>	<u>Township</u>	<u>Range</u>
NW	14	7S	18E

G&SRM, Pinal County, Arizona.

This claim is 1200 feet in length and 600 feet in width. This Notice of Location is posted on the centerline of the claim. The claim runs from the location monument on which this notice is posted 1150 feet in a northerly direction to the North end line and 50 feet in a southerly direction to the South end line. The claim boundaries are marked by six monuments, one at each corner and one at the center of each endline. The location monument on which this notice is posted is situated within Section 14, Township 7S, Range 18E, Pinal County, Arizona, G&SRM, and is approximately 17757 feet East and 7820 feet South from the NW corner of Section 8, Township 7S, Range 18E, G&SRM, Pinal County, Arizona.

The undersigned claims the ground as depicted on the map that is attached to a copy of this Notice of Location filed in the office of the County Recorder, Pinal County, Arizona.

The claim has been monumented in accordance with State and Federal law. Corner, end centers and location monuments are posts, 1-1/2" x 1-1/2" x 5' projecting at least 4' above the ground.

Located, dated and posted on the ground the 4th day of December, 2015.

KENNECOTT EXPLORATION COMPANY



By: Erik Best, its Operating Officer

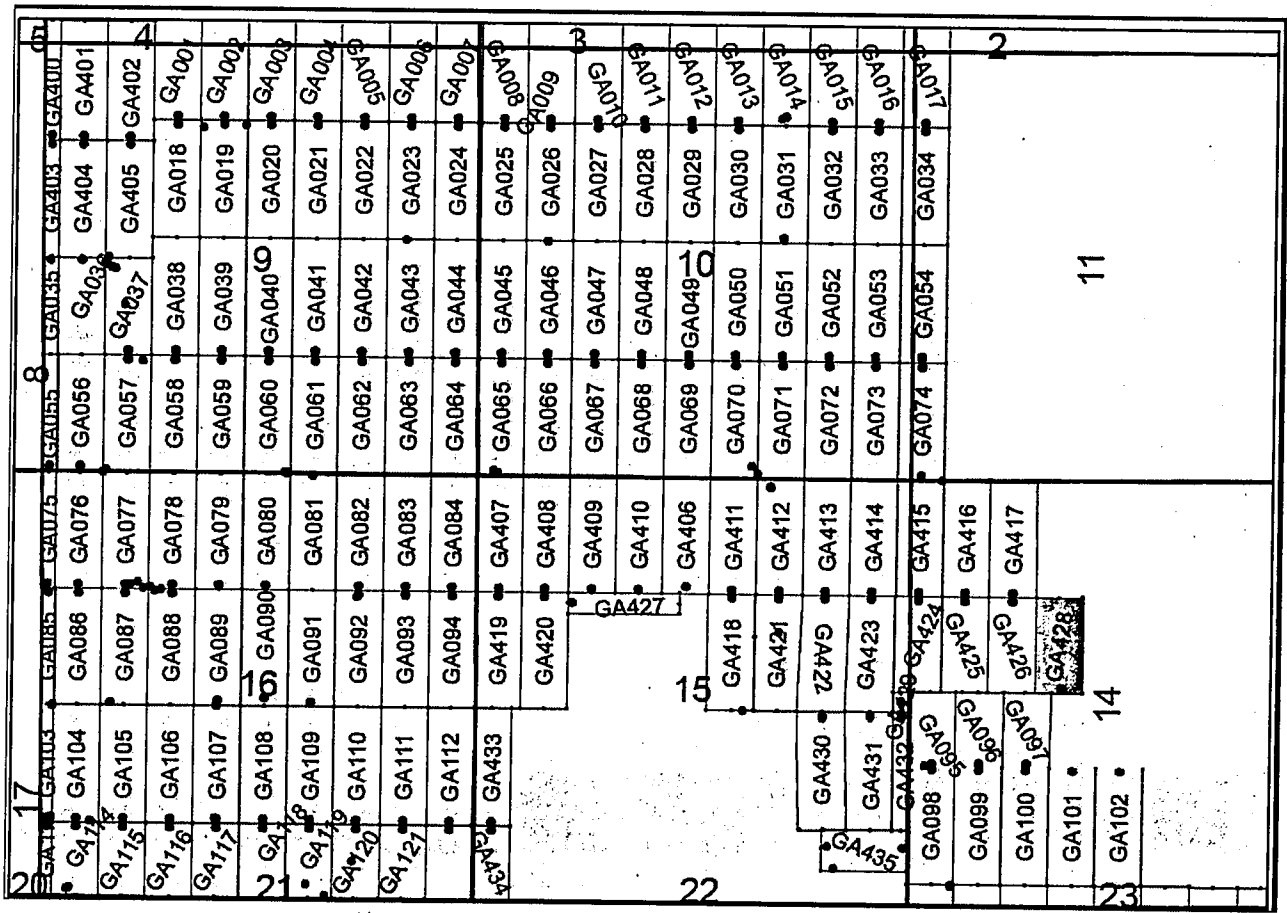
PHOENIX, ARIZONA

2016 JAN 15 P 3:12

RECEIVED  
BLM AZ STATE OFFICE

ANC436338

Lode Mining Claim Map of the **GA428** Lode Claim,  
 attached to and made a part of the Location Notice



Map Scale: 1" = 2000'



The Claim is located in: Section(s) 14, T7S, R18E, G&SRM, Pinal County, Arizona.

TIE: The Location Monument of this claim is approximately 17757 feet East and 7820 feet South from the NW corner of Section 8, T7S, R18E, G&SRM, Pinal County, Arizona. The claim is 1200' long x 600' wide.

Monuments are 1-1/2" x 1-1/2" x 5' wood posts projecting at least four feet above the ground. Location monuments are generally set 50' inside the North or South endline along the center of each claim unless otherwise depicted.

RECEIVED  
 BLM AZ STATE OFFICE  
 PHOENIX, ARIZONA  
 2016 JAN 15 P 3:12

AMC 436338

When recorded return to:  
Kennecott Exploration Company  
224 North 2200 West  
Salt Lake City, UT 84116  
Attn: Land Department

ARIZONA NOTICE OF LOCATION  
(LODE CLAIM)

NOTICE IS HEREBY GIVEN THAT KENNECOTT EXPLORATION COMPANY, whose mailing address is 224 North 2200 West, Salt Lake City, Utah 84116 by its undersigned officer, makes this location of the GA429 Lode Mining Claim, in Pinal County, Arizona.

The general course of the claim is from the North to South, and said claim is within the:

<u>Quarter</u>	<u>Section</u>	<u>Township</u>	<u>Range</u>
SE	15	7S	18E

G&SRM, Pinal County, Arizona.

This claim is 260 feet in length and 200 feet in width. This Notice of Location is posted on the centerline of the claim. The claim runs from the location monument on which this notice is posted 120 feet in a northerly direction to the North end line and 140 feet in a southerly direction to the South end line. The claim boundaries are marked by six monuments, one at each corner and one at the center of each endline. The location monument on which this notice is posted is situated within Section 15, Township 7S, Range 18E, Pinal County, Arizona, G&SRM, and is approximately 15822 feet East and 8013 feet South from the NW corner of Section 8, Township 7S, Range 18E, G&SRM, Pinal County, Arizona.

The undersigned claims the ground as depicted on the map that is attached to a copy of this Notice of Location filed in the office of the County Recorder, Pinal County, Arizona.

The claim has been monumented in accordance with State and Federal law. Corner, end centers and location monuments are posts, 1-1/2" x 1-1/2" x 5' projecting at least 4' above the ground.

Located, dated and posted on the ground the 4th day of December, 2015.

KENNECOTT EXPLORATION COMPANY

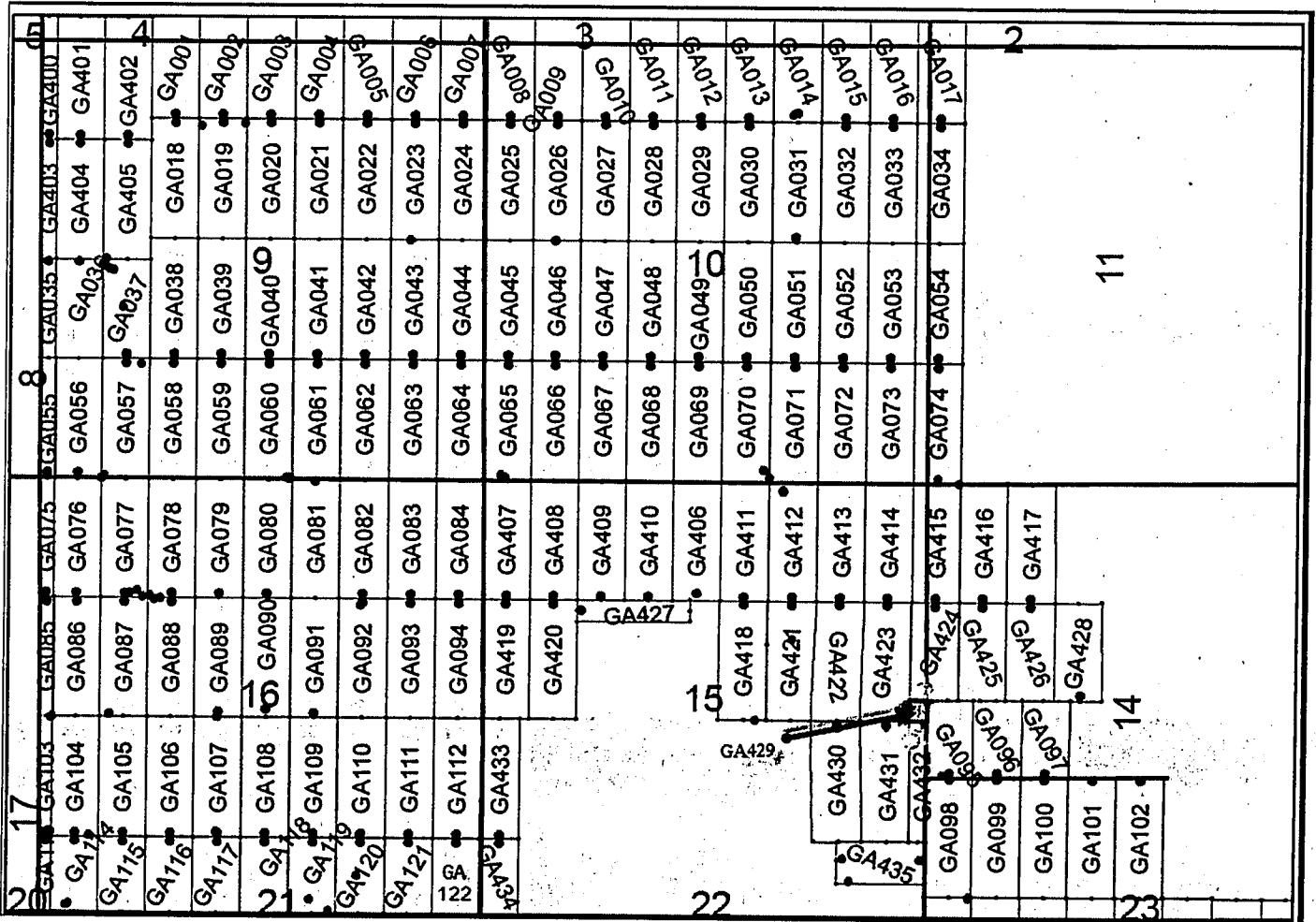


By: Erik Best, its Operating Officer

RECEIVED  
BLM AZ STATE OFFICE  
2016 JAN 15 P 3:12  
PHOENIX, ARIZONA

AMC 436339

Lode Mining Claim Map of the **GA429** Lode Claim,  
attached to and made a part of the Location Notice



Map Scale: 1" = 2000'



The Claim is located in: Section(s) 15, T7S, R18E, G&SRM, Pinal County, Arizona.

TIE: The Location Monument of this claim is approximately 15822 feet East and 8013 feet South from the NW corner of Section 8, T7S, R18E, G&SRM, Pinal County, Arizona. The claim is 260' long x 200' wide.

Monuments are 1-1/2" x 1-1/2" x 5' wood posts projecting at least four feet above the ground. Location monument is set set 140' inside the South endline along the center the claim as depicted.

PHOENIX, ARIZONA

2016 JAN 15 P 3: 12

RECEIVED  
BLM AZ STATE OFFICE

168893391

When recorded return to:  
Kennecott Exploration Company  
224 North 2200 West  
Salt Lake City, UT 84116  
Attn: Land Department

ARIZONA NOTICE OF LOCATION  
(LODE CLAIM)

NOTICE IS HEREBY GIVEN THAT KENNECOTT EXPLORATION COMPANY, whose mailing address is 224 North 2200 West, Salt Lake City, Utah 84116 by its undersigned officer, makes this location of the GA430 Lode Mining Claim, in Pinal County, Arizona.

The general course of the claim is from the North to South, and said claim is within the:

<u>Quarter</u>	<u>Section</u>	<u>Township</u>	<u>Range</u>
SE	15	7S	18E

G&SRM, Pinal County, Arizona.


This claim is 1500 feet in length and 600 feet in width. This Notice of Location is posted on the centerline of the claim. The claim runs from the location monument on which this notice is posted 50 feet in a northerly direction to the North end line and 1450 feet in a southerly direction to the South end line. The claim boundaries are marked by six monuments, one at each corner and one at the center of each endline. The location monument on which this notice is posted is situated within Section 15, Township 7S, Range 18E, Pinal County, Arizona, G&SRM, and is approximately 14864 feet East and 8206 feet South from the NW corner of Section 8, Township 7S, Range 18E, G&SRM, Pinal County, Arizona.

The undersigned claims the ground as depicted on the map that is attached to a copy of this Notice of Location filed in the office of the County Recorder, Pinal County, Arizona.

The claim has been monumented in accordance with State and Federal law. Corner, end centers and location monuments are posts, 1-1/2" x 1-1/2" x 5' projecting at least 4' above the ground.

Located, dated and posted on the ground the 4th day of December, 2015.

KENNECOTT EXPLORATION COMPANY



By: Erik Best, its Operating Officer

PHOENIX, ARIZONA

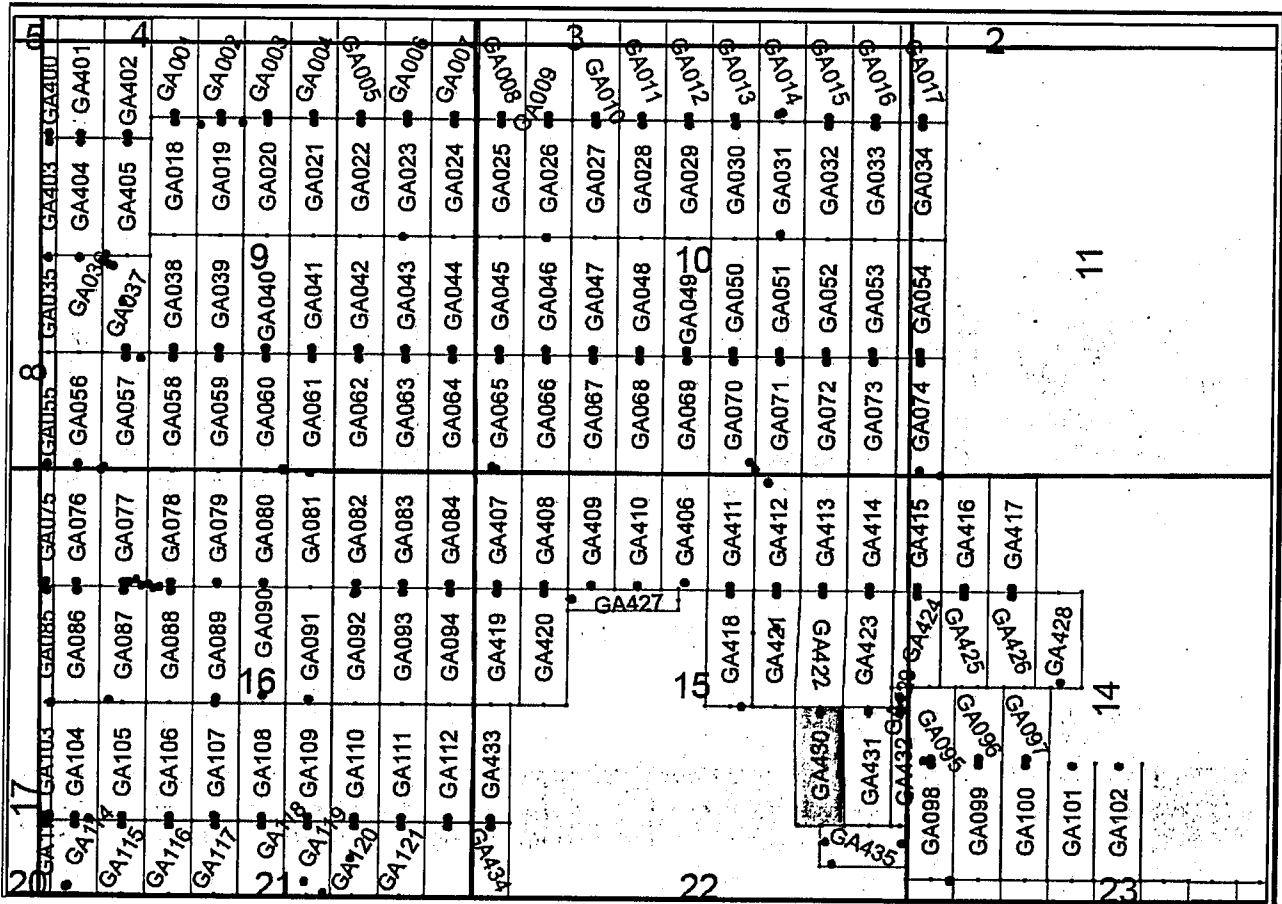
2016 JAN 15 P 3:12

RECEIVED  
CLM AZ STATE OFFICE

AMC 436340



Lode Mining Claim Map of the **GA430** Lode Claim,  
attached to and made a part of the Location Notice



Map Scale: 1" = 2000'

The Claim is located in: Section(s) 15, T7S, R18E, G&SRM, Pinal County, Arizona.

TIE: The Location Monument of this claim is approximately 14864 feet East and 8206 feet South from the NW corner of Section 8, T7S, R18E, G&SRM, Pinal County, Arizona. The claim is 1500' long x 600' wide.

Monuments are 1-1/2" x 1-1/2" x 5' wood posts projecting at least four feet above the ground. Location monuments are generally set 50' inside the North or South endline along the center of each claim unless otherwise depicted.

RECEIVED  
BLM AZ STATE OFFICE  
2016 JAN 15 P 3:11  
PHOENIX, ARIZONA

AN0436340

When recorded return to:  
Kennecott Exploration Company  
224 North 2200 West  
Salt Lake City, UT 84116  
Attn: Land Department

ARIZONA NOTICE OF LOCATION  
(LODE CLAIM)

NOTICE IS HEREBY GIVEN THAT KENNECOTT EXPLORATION COMPANY, whose mailing address is 224 North 2200 West, Salt Lake City, Utah 84116 by its undersigned officer, makes this location of the GA431 Lode Mining Claim, in Pinal County, Arizona.

The general course of the claim is from the North to South, and said claim is within the:

<u>Quarter</u>	<u>Section</u>	<u>Township</u>	<u>Range</u>
SE	15	7S	18E

G&SRM, Pinal County, Arizona.


This claim is 1500 feet in length and 600 feet in width. This Notice of Location is posted on the centerline of the claim. The claim runs from the location monument on which this notice is posted 50 feet in a northerly direction to the North end line and 1450 feet in a southerly direction to the South end line. The claim boundaries are marked by six monuments, one at each corner and one at the center of each endline. The location monument on which this notice is posted is situated within Section 15, Township 7S, Range 18E, Pinal County, Arizona, G&SRM, and is approximately 15447 feet East and 8196 feet South from the NW corner of Section 8, Township 7S, Range 18E, G&SRM, Pinal County, Arizona.

The undersigned claims the ground as depicted on the map that is attached to a copy of this Notice of Location filed in the office of the County Recorder, Pinal County, Arizona.

The claim has been monumented in accordance with State and Federal law. Corner, end centers and location monuments are posts, 1-1/2" x 1-1/2" x 5' projecting at least 4' above the ground.

Located, dated and posted on the ground the 4th day of December, 2015.

KENNECOTT EXPLORATION COMPANY

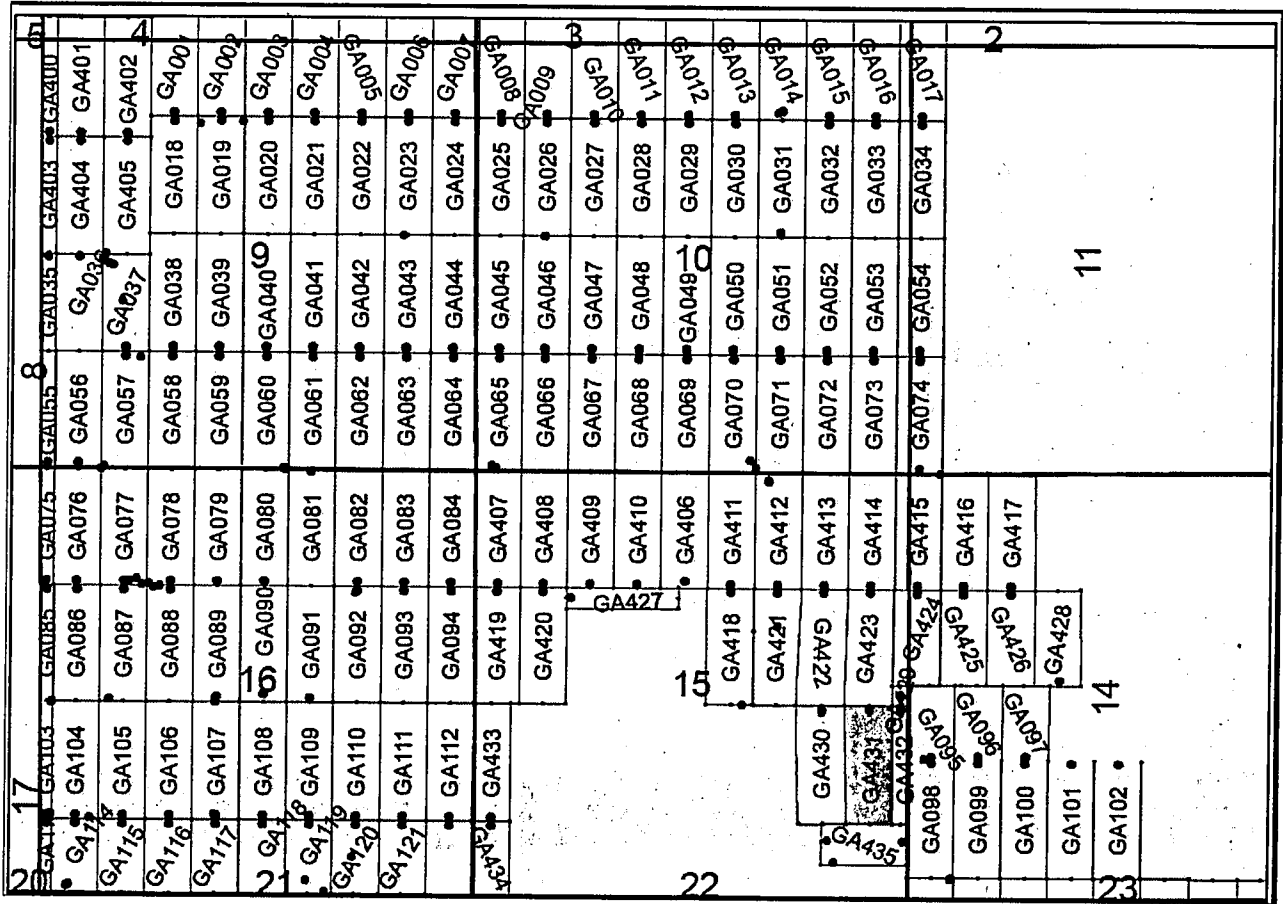


By: Erik Best, its Operating Officer

RECEIVED  
BLM AZ STATE OFFICE  
2016 JAN 15 P 3:11  
PHOENIX, ARIZONA

AMC 4363411

Lode Mining Claim Map of the **GA431** Lode Claim,  
attached to and made a part of the Location Notice



Map Scale: 1" = 2000'

The Claim is located in: Section(s) 15, T7S, R18E, G&SRM, Pinal County, Arizona.

TIE: The Location Monument of this claim is approximately 15447 feet East and 8196 feet South from the NW corner of Section 8, T7S, R18E, G&SRM, Pinal County, Arizona. The claim is 1500' long x 600' wide.

Monuments are 1-1/2" x 1-1/2" x 5' wood posts projecting at least four feet above the ground. Location monuments are generally set 50' inside the North or South endline along the center of each claim unless otherwise depicted.

RECEIVED  
BLM AZ STATE OFFICE  
2016 JAN 15 P 3:11  
TUCSON, ARIZONA

AMC4363411

When recorded return to:  
Kennecott Exploration Company  
224 North 2200 West  
Salt Lake City, UT 84116  
Attn: Land Department

ARIZONA NOTICE OF LOCATION  
(LODE CLAIM)

NOTICE IS HEREBY GIVEN THAT KENNECOTT EXPLORATION COMPANY, whose mailing address is 224 North 2200 West, Salt Lake City, Utah 84116 by its undersigned officer, makes this location of the GA432 Lode Mining Claim, in Pinal County, Arizona.

The general course of the claim is from the North to South, and said claim is within the:

<u>Quarter</u>	<u>Section</u>	<u>Township</u>	<u>Range</u>
SE	15	7S	18E

G&SRM, Pinal County, Arizona.

This claim is 1500 feet in length and 200 feet in width. This Notice of Location is posted on the centerline of the claim. The claim runs from the location monument on which this notice is posted 50 feet in a northerly direction to the North end line and 1450 feet in a southerly direction to the South end line. The claim boundaries are marked by six monuments, one at each corner and one at the center of each endline. The location monument on which this notice is posted is situated within Section 15, Township 7S, Range 18E, Pinal County, Arizona, G&SRM, and is approximately 15833 feet East and 8198 feet South from the NW corner of Section 8, Township 7S, Range 18E, G&SRM, Pinal County, Arizona.

The undersigned claims the ground as depicted on the map that is attached to a copy of this Notice of Location filed in the office of the County Recorder, Pinal County, Arizona.

The claim has been monumented in accordance with State and Federal law. Corner, end centers and location monuments are posts, 1-1/2" x 1-1/2" x 5' projecting at least 4' above the ground.

Located, dated and posted on the ground the 4th day of December, 2015.

KENNECOTT EXPLORATION COMPANY



By: Erik Best, its Operating Officer

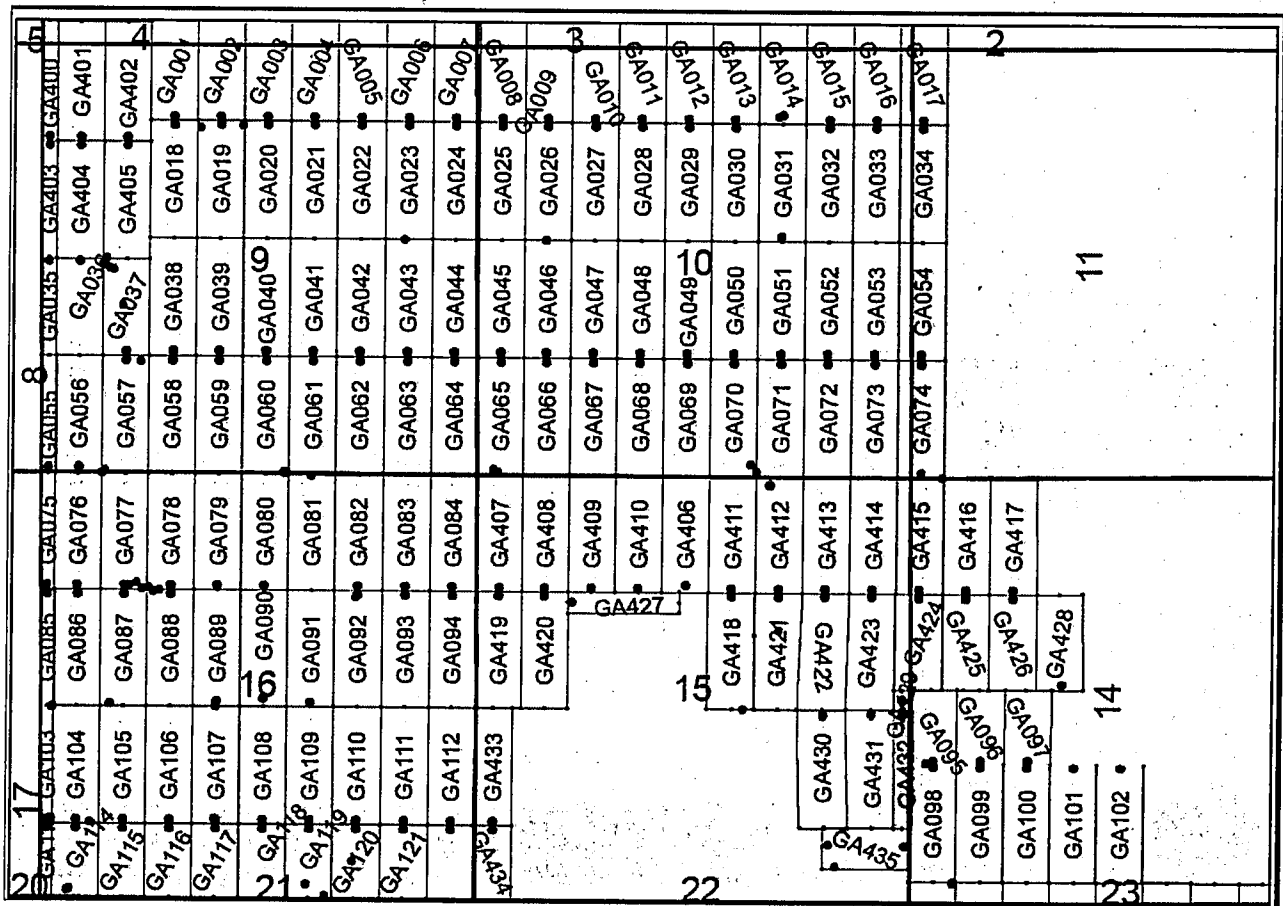
PHOENIX, ARIZONA

2016 JAN 15 P 3: 11

RECEIVED  
BLM AZ STATE OFFICE

AMC4363421

Lode Mining Claim Map of the **GA432** Lode Claim,  
attached to and made a part of the Location Notice



Map Scale: 1" = 2000'

The Claim is located in: Section(s) 15, T7S, R18E, G&SRM, Pinal County, Arizona.

TIE: The Location Monument of this claim is approximately 15833 feet East and 8198 feet South from the NW corner of Section 8, T7S, R18E, G&SRM, Pinal County, Arizona. The claim is 1500' long x 200' wide.

Monuments are 1-1/2" x 1-1/2" x 5' wood posts projecting at least four feet above the ground. Location monuments are generally set 50' inside the North or South endline along the center of each claim unless otherwise depicted.

RECEIVED  
BLM AZ STATE OFFICE  
PHOENIX, ARIZONA  
2016 JAN 15 P 3:11

AMC 4363421

When recorded return to:  
Kennecott Exploration Company  
224 North 2200 West  
Salt Lake City, UT 84116  
Attn: Land Department

ARIZONA NOTICE OF LOCATION  
(LODE CLAIM)

NOTICE IS HEREBY GIVEN THAT KENNECOTT EXPLORATION COMPANY, whose mailing address is 224 North 2200 West, Salt Lake City, Utah 84116 by its undersigned officer, makes this location of the GA433 Lode Mining Claim, in Pinal County, Arizona.

The general course of the claim is from the North to South, and said claim is within the:

<u>Quarter</u>	<u>Section</u>	<u>Township</u>	<u>Range</u>
SW	15	7S	18E

G&SRM, Pinal County, Arizona.

This claim is 1500 feet in length and 480 feet in width. This Notice of Location is posted on the centerline of the claim. The claim runs from the location monument on which this notice is posted 1450 feet in a northerly direction to the North end line and 50 feet in a southerly direction to the South end line. The claim boundaries are marked by six monuments, one at each corner and one at the center of each endline. The location monument on which this notice is posted is situated within Section 15, Township 7S, Range 18E, Pinal County, Arizona, G&SRM, and is approximately 10860 feet East and 9545 feet South from the NW corner of Section 8, Township 7S, Range 18E, G&SRM, Pinal County, Arizona.

The undersigned claims the ground as depicted on the map that is attached to a copy of this Notice of Location filed in the office of the County Recorder, Pinal County, Arizona.

The claim has been monumented in accordance with State and Federal law. Corner, end centers and location monuments are posts, 1-1/2" x 1-1/2" x 5' projecting at least 4' above the ground.

Located, dated and posted on the ground the 4th day of December, 2015.

KENNECOTT EXPLORATION COMPANY



By: Erik Best, its Operating Officer

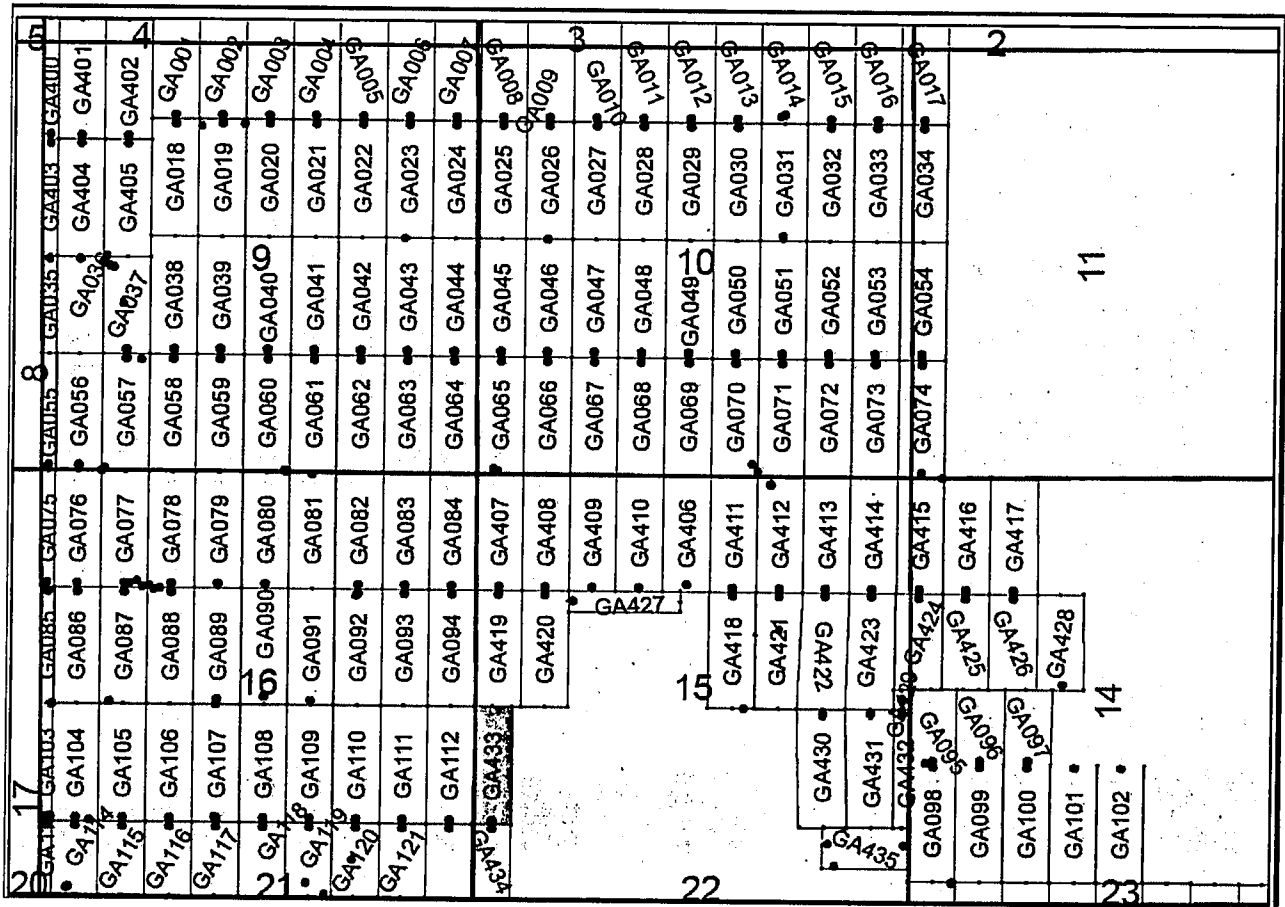
PHOENIX, ARIZONA


2016 JAN 15 P 3:11

RECEIVED  
BLM AZ STATE OFFICE

AH04363431

Lode Mining Claim Map of the **GA433** Lode Claim,  
attached to and made a part of the Location Notice



Map Scale: 1" = 2000' 

The Claim is located in: Section(s) 15, T7S, R18E, G&SRM, Pinal County, Arizona.

TIE: The Location Monument of this claim is approximately 10860 feet East and 9545 feet South from the NW corner of Section 8, T7S, R18E, G&SRM, Pinal County, Arizona. The claim is 1500' long x 480' wide.

Monuments are 1-1/2" x 1-1/2" x 5' wood posts projecting at least four feet above the ground. Location monuments are generally set 50' inside the North or South endline along the center of each claim unless otherwise depicted.

RECEIVED  
DLM AZ STATE OFFICE  
PHOENIX, ARIZONA  
2016 JAN 15 P 3:11

AMC4363431

When recorded return to:  
Kennecott Exploration Company  
224 North 2200 West  
Salt Lake City, UT 84116  
Attn: Land Department

ARIZONA NOTICE OF LOCATION  
(LODE CLAIM)

NOTICE IS HEREBY GIVEN THAT KENNECOTT EXPLORATION COMPANY, whose mailing address is 224 North 2200 West, Salt Lake City, Utah 84116 by its undersigned officer, makes this location of the GA434 Lode Mining Claim, in Pinal County, Arizona.

The general course of the claim is from the North to South, and said claim is within the:

<u>Quarter</u>	<u>Section</u>	<u>Township</u>	<u>Range</u>
SW	15	7S	18E

G&SRM, Pinal County, Arizona.

This claim is 940 feet in length and 480 feet in width. This Notice of Location is posted on the centerline of the claim. The claim runs from the location monument on which this notice is posted 50 feet in a northerly direction to the North end line and 890 feet in a southerly direction to the South end line. The claim boundaries are marked by six monuments, one at each corner and one at the center of each endline. The location monument on which this notice is posted is situated within Section 15, Township 7S, Range 18E, Pinal County, Arizona, G&SRM, and is approximately 10861 feet East and 9648 feet South from the NW corner of Section 8, Township 7S, Range 18E, G&SRM, Pinal County, Arizona.

The undersigned claims the ground as depicted on the map that is attached to a copy of this Notice of Location filed in the office of the County Recorder, Pinal County, Arizona.

The claim has been monumented in accordance with State and Federal law. Corner, end centers and location monuments are posts, 1-1/2" x 1-1/2" x 5' projecting at least 4' above the ground.

Located, dated and posted on the ground the 4th day of December, 2015.

KENNECOTT EXPLORATION COMPANY



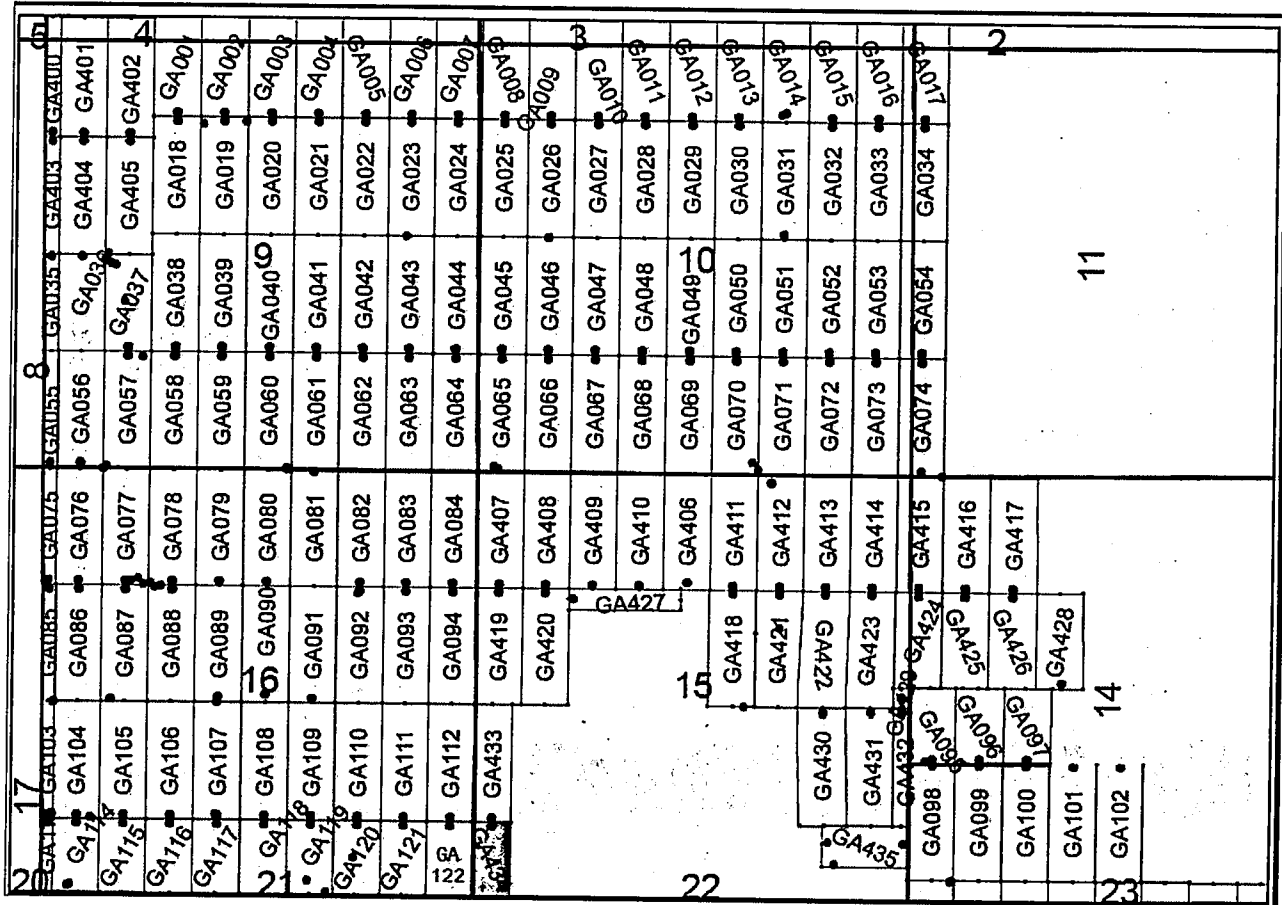
By: Erik Best, its Operating Officer

RECEIVED  
PLM AZ STATE OFFICE  
2016 JAN 15 P 3:11  
PHOENIX, ARIZONA

AMC 436344



Lode Mining Claim Map of the GA434 Lode Claim,  
attached to and made a part of the Location Notice



Map Scale: 1" = 2000'

The Claim is located in: Section(s) 15, T7S, R18E, G&SRM, Pinal County, Arizona.

TIE: The Location Monument of this claim is approximately 10861 feet East and 9648 feet South from the NW corner of Section 8, T7S, R18E, G&SRM, Pinal County, Arizona. The claim is 940' long x 480' wide.

Monuments are 1-1/2" x 1-1/2" x 5' wood posts projecting at least four feet above the ground. Location monuments are generally set 50' inside the North or South endline along the center of each claim unless otherwise depicted.

RECEIVED  
BLM AZ STATE OFFICE  
2016 JAN 15 P 3:10  
PHOENIX, ARIZONA

43436344

When recorded return to:  
Kennecott Exploration Company  
224 North 2200 West  
Salt Lake City, UT 84116  
Attn: Land Department

ARIZONA NOTICE OF LOCATION  
(LODE CLAIM)

NOTICE IS HEREBY GIVEN THAT KENNECOTT EXPLORATION COMPANY, whose mailing address is 224 North 2200 West, Salt Lake City, Utah 84116 by its undersigned officer, makes this location of the GA435 Lode Mining Claim, in Pinal County, Arizona.

The general course of the claim is from the North to South, and said claim is within the:

<u>Quarter</u>	<u>Section</u>	<u>Township</u>	<u>Range</u>
SE	15	7S	18E

G&SRM, Pinal County, Arizona.

This claim is 1060 feet in length and 520 feet in width. This Notice of Location is posted on the centerline of the claim. The claim runs from the location monument on which this notice is posted 50 feet in a northerly direction to the North end line and 1010 feet in a southerly direction to the South end line. The claim boundaries are marked by six monuments, one at each corner and one at the center of each endline. The location monument on which this notice is posted is situated within Section 15, Township 7S, Range 18E, Pinal County, Arizona, G&SRM, and is approximately 15867 feet East and 9817 feet South from the NW corner of Section 8, Township 7S, Range 18E, G&SRM, Pinal County, Arizona. Witness Post for SW Corner is 150' E. Witness Post for W Endline is 80' NE.

The undersigned claims the ground as depicted on the map that is attached to a copy of this Notice of Location filed in the office of the County Recorder, Pinal County, Arizona.

The claim has been monumented in accordance with State and Federal law. Corner, end centers and location monuments are posts, 1-1/2" x 1-1/2" x 5' projecting at least 4' above the ground.

Located, dated and posted on the ground the 4th day of December, 2015.

KENNECOTT EXPLORATION COMPANY

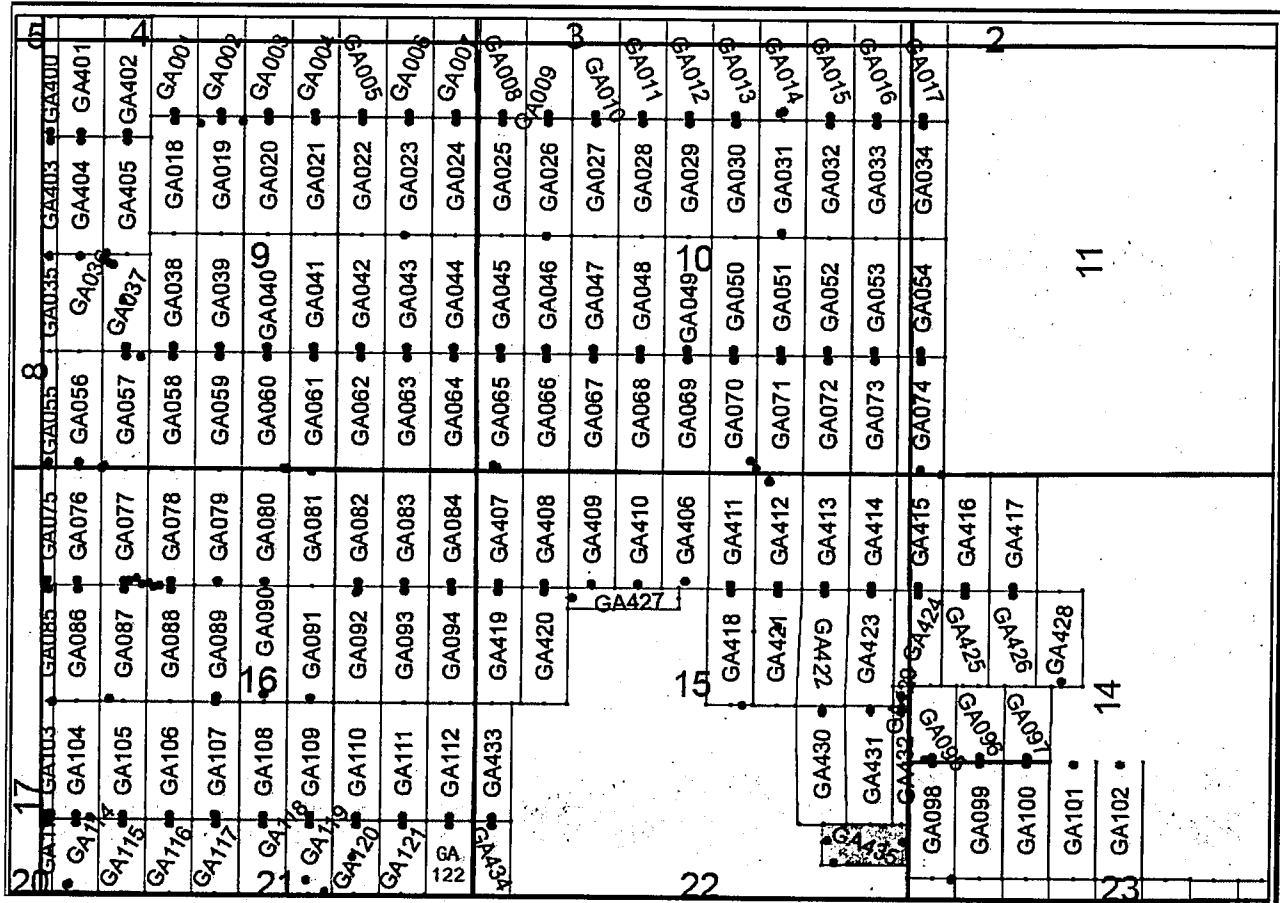


By: Erik Best, its Operating Officer

RECEIVED  
BLM AZ STATE OFFICE  
2016 JAN 15 P 3:10  
PHOENIX, ARIZONA

AHC436345

Lode Mining Claim Map of the **GA435** Lode Claim,  
attached to and made a part of the Location Notice



Map Scale: 1" = 2000'



The Claim is located in: Section(s) 15, T7S, R18E, G&SRM, Pinal County, Arizona.

TIE: The Location Monument of this claim is approximately 15867 feet East and 9817 feet South from the NW corner of Section 8, T7S, R18E, G&SRM, Pinal County, Arizona. Witness Post for SW Corner is 150' E. Witness Post for W Endline is 80' NE. The claim is 1060' long x 520' wide.

Monuments are 1-1/2" x 1-1/2" x 5' wood posts projecting at least four feet above the ground. Location monument is set 50' inside the East endline along the center of the claim as depicted.

RECEIVED  
BLM AZ STATE OFFICE  
2016 JAN 15 P 3:10  
HOENIX, ARIZONA

AMC436345

When recorded return to:  
Kennecott Exploration Company  
224 North 2200 West  
Salt Lake City, UT 84116  
Attn: Land Department

ARIZONA NOTICE OF LOCATION  
(LODE CLAIM)

NOTICE IS HEREBY GIVEN THAT KENNECOTT EXPLORATION COMPANY, whose mailing address is 224 North 2200 West, Salt Lake City, Utah 84116 by its undersigned officer, makes this location of the GA436 Lode Mining Claim, in Pinal County, Arizona.

The general course of the claim is from the North to South, and said claim is within the:

<u>Quarter</u>	<u>Section</u>	<u>Township</u>	<u>Range</u>
SE	23	7S	18E
NE	26	7S	18E

G&SRM, Pinal County, Arizona.

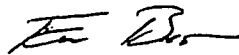
This claim is 1500 feet in length and 600 feet in width. This Notice of Location is posted on the centerline of the claim. The claim runs from the location monument on which this notice is posted 50 feet in a northerly direction to the North end line and 1450 feet in a southerly direction to the South end line. The claim boundaries are marked by six monuments, one at each corner and one at the center of each endline. The location monument on which this notice is posted is situated within Section 23, Township 7S, Range 18E, Pinal County, Arizona, G&SRM, and is approximately 19075 feet East and 14493 feet South from the NW corner of Section 8, Township 7S, Range 18E, G&SRM, Pinal County, Arizona.

The undersigned claims the ground as depicted on the map that is attached to a copy of this Notice of Location filed in the office of the County Recorder, Pinal County, Arizona.

The claim has been monumented in accordance with State and Federal law. Corner, end centers and location monuments are posts, 1-1/2" x 1-1/2" x 5' projecting at least 4' above the ground.

Located, dated and posted on the ground the 3rd day of December, 2015.

KENNECOTT EXPLORATION COMPANY

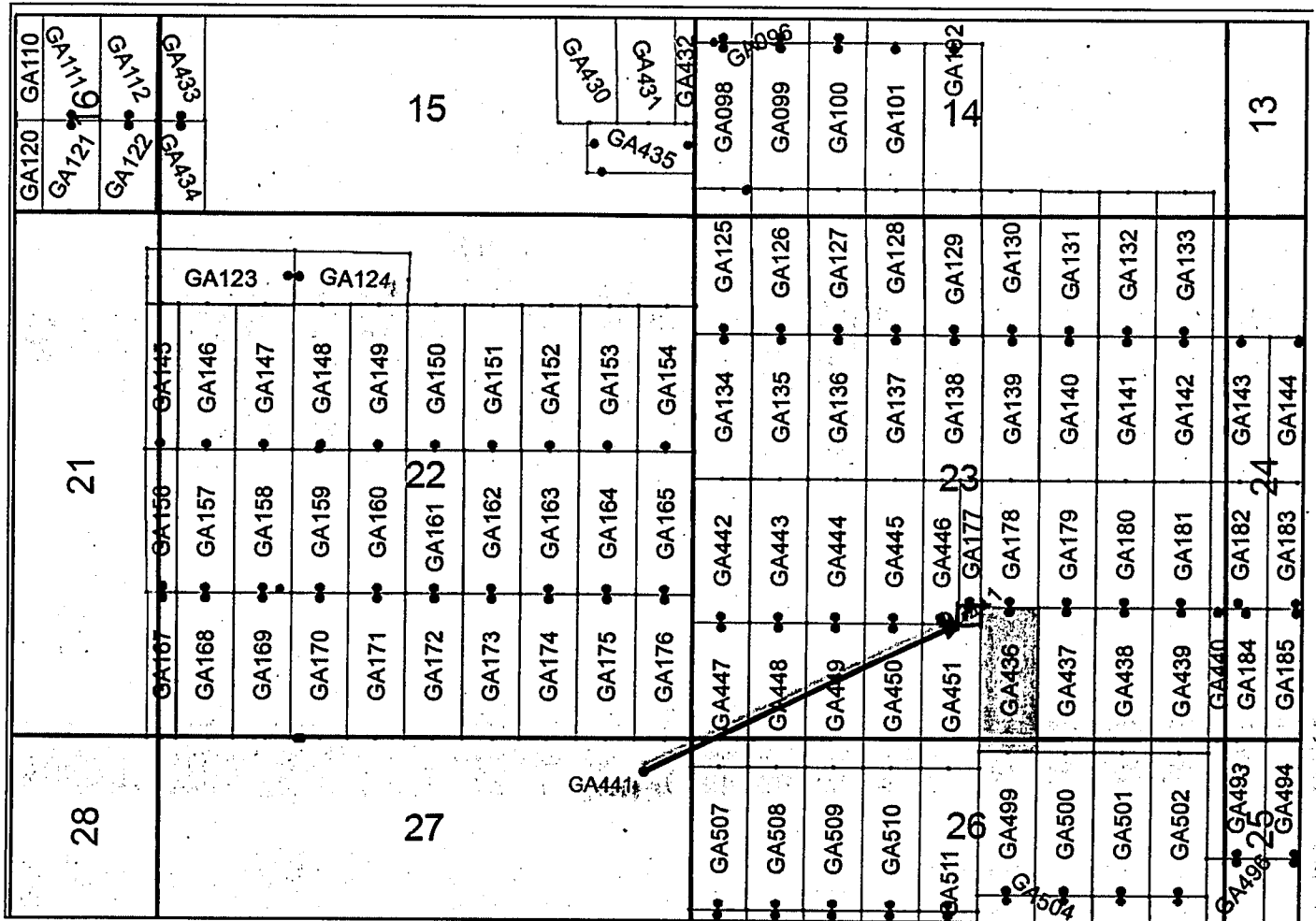


By: Erik Best, its Operating Officer

RECEIVED  
BLM AZ STATE OFFICE  
2016 JAN 15 P 3:10  
HOENIX, ARIZONA

AN0436346

Lode Mining Claim Map of the **GA436** Lode Claim,  
attached to and made a part of the Location Notice



Map Scale: 1" = 2000'

The Claim is located in: Section(s) 23, 26, T7S, R18E, G&SRM, Pinal County, Arizona.

TIE: The Location Monument of this claim is approximately 19075 feet East and 14493 feet South from the NW corner of Section 8, T7S, R18E, G&SRM, Pinal County, Arizona. The claim is 1500' long x 600' wide.

Monuments are 1-1/2" x 1-1/2" x 5' wood posts projecting at least four feet above the ground. Location monuments are generally set 50' inside the North or South endline along the center of each claim unless otherwise depicted.

RECEIVED  
BLM AZ STATE OFFICE  
2016 JAN 15 P 3:10  
HOENIX, ARIZONA

9436434

When recorded return to:  
Kennecott Exploration Company  
224 North 2200 West  
Salt Lake City, UT 84116  
Attn: Land Department

ARIZONA NOTICE OF LOCATION  
(LODE CLAIM)

NOTICE IS HEREBY GIVEN THAT KENNECOTT EXPLORATION COMPANY, whose mailing address is 224 North 2200 West, Salt Lake City, Utah 84116 by its undersigned officer, makes this location of the GA437 Lode Mining Claim, in Pinal County, Arizona.

The general course of the claim is from the North to South, and said claim is within the:

<u>Quarter</u>	<u>Section</u>	<u>Township</u>	<u>Range</u>
SE	23	7S	18E
NE	26	7S	18E

G&SRM, Pinal County, Arizona.


This claim is 1500 feet in length and 600 feet in width. This Notice of Location is posted on the centerline of the claim. The claim runs from the location monument on which this notice is posted 50 feet in a northerly direction to the North end line and 1450 feet in a southerly direction to the South end line. The claim boundaries are marked by six monuments, one at each corner and one at the center of each endline. The location monument on which this notice is posted is situated within Section 23, Township 7S, Range 18E, Pinal County, Arizona, G&SRM, and is approximately 19643 feet East and 14493 feet South from the NW corner of Section 8, Township 7S, Range 18E, G&SRM, Pinal County, Arizona.

The undersigned claims the ground as depicted on the map that is attached to a copy of this Notice of Location filed in the office of the County Recorder, Pinal County, Arizona.

The claim has been monumented in accordance with State and Federal law. Corner, end centers and location monuments are posts, 1-1/2" x 1-1/2" x 5' projecting at least 4' above the ground.

Located, dated and posted on the ground the 3rd day of December, 2015.

KENNECOTT EXPLORATION COMPANY

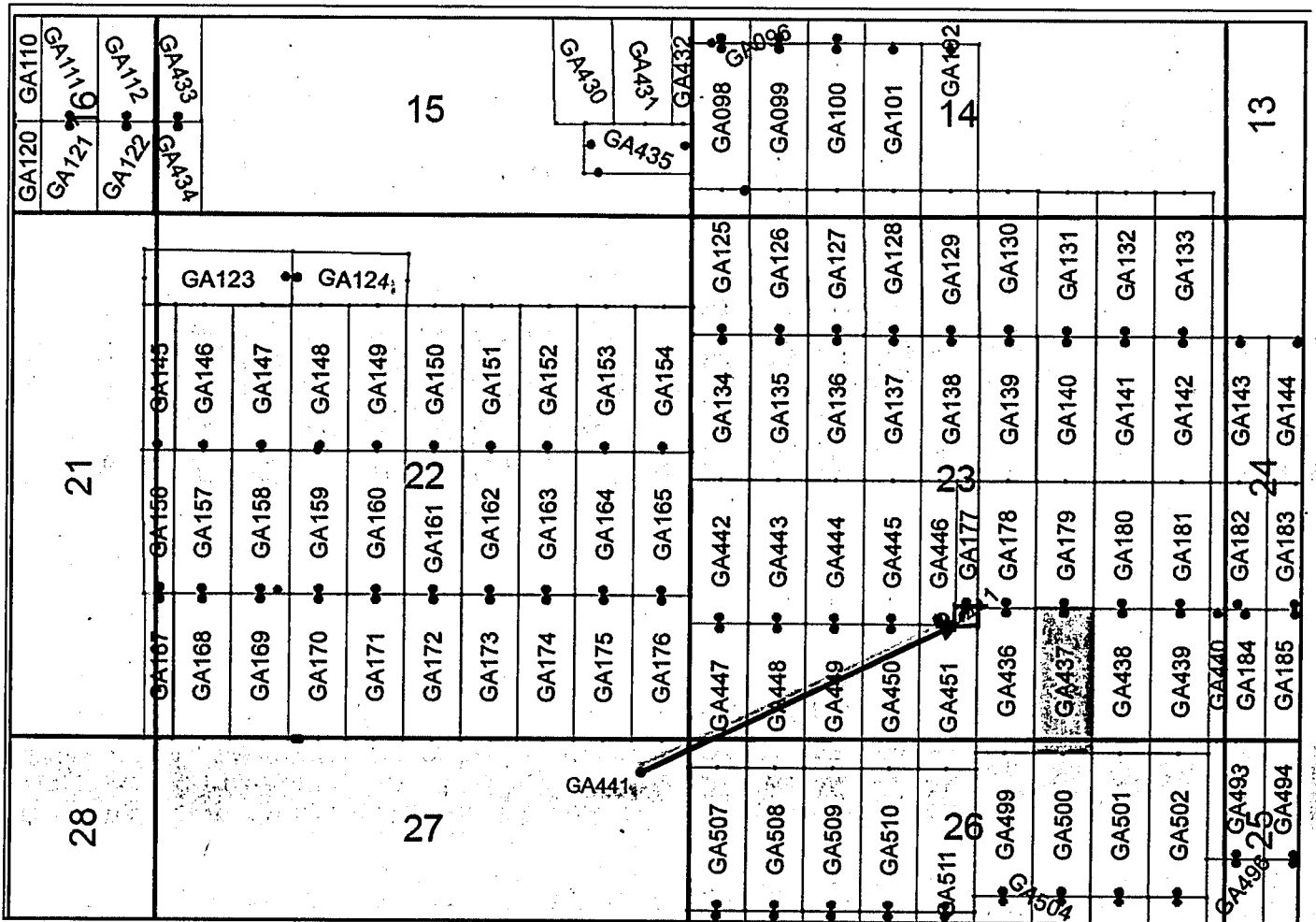


By: Erik Best, its Operating Officer

RECEIVED  
BLM AZ STATE OFFICE  
2016 JAN 15 P 3:10  
PHOENIX, ARIZONA

AMC436347

Lode Mining Claim Map of the **GA437** Lode Claim,  
attached to and made a part of the Location Notice



Map Scale: 1" = 2000'

The Claim is located in: Section(s) 23, 26, T7S, R18E, G&SRM, Pinal County, Arizona.

TIE: The Location Monument of this claim is approximately 19643 feet East and 14493 feet South from the NW corner of Section 8, T7S, R18E, G&SRM, Pinal County, Arizona. The claim is 1500' long x 600' wide.

Monuments are 1-1/2" x 1-1/2" x 5' wood posts projecting at least four feet above the ground. Location monuments are generally set 50' inside the North or South endline along the center of each claim unless otherwise depicted.

RECEIVED  
BLM AZ STATE OFFICE  
2016 JAN 15 P 3:10  
PHOENIX, ARIZONA

11493637

When recorded return to:  
Kennecott Exploration Company  
224 North 2200 West  
Salt Lake City, UT 84116  
Attn: Land Department

ARIZONA NOTICE OF LOCATION  
(LODE CLAIM)

NOTICE IS HEREBY GIVEN THAT KENNECOTT EXPLORATION COMPANY, whose mailing address is 224 North 2200 West, Salt Lake City, Utah 84116 by its undersigned officer, makes this location of the GA438 Lode Mining Claim, in Pinal County, Arizona.

The general course of the claim is from the North to South, and said claim is within the:

<u>Quarter</u>	<u>Section</u>	<u>Township</u>	<u>Range</u>
SE	23	7S	18E
NE	26	7S	18E

G&SRM, Pinal County, Arizona.


This claim is 1500 feet in length and 600 feet in width. This Notice of Location is posted on the centerline of the claim. The claim runs from the location monument on which this notice is posted 50 feet in a northerly direction to the North end line and 1450 feet in a southerly direction to the South end line. The claim boundaries are marked by six monuments, one at each corner and one at the center of each endline. The location monument on which this notice is posted is situated within Section 23, Township 7S, Range 18E, Pinal County, Arizona, G&SRM, and is approximately 20210 feet East and 14493 feet South from the NW corner of Section 8, Township 7S, Range 18E, G&SRM, Pinal County, Arizona.

The undersigned claims the ground as depicted on the map that is attached to a copy of this Notice of Location filed in the office of the County Recorder, Pinal County, Arizona.

The claim has been monumented in accordance with State and Federal law. Corner, end centers and location monuments are posts, 1-1/2" x 1-1/2" x 5' projecting at least 4' above the ground.

Located, dated and posted on the ground the 3rd day of December, 2015.

KENNECOTT EXPLORATION COMPANY



By: Erik Best, its Operating Officer

PHOENIX, ARIZONA

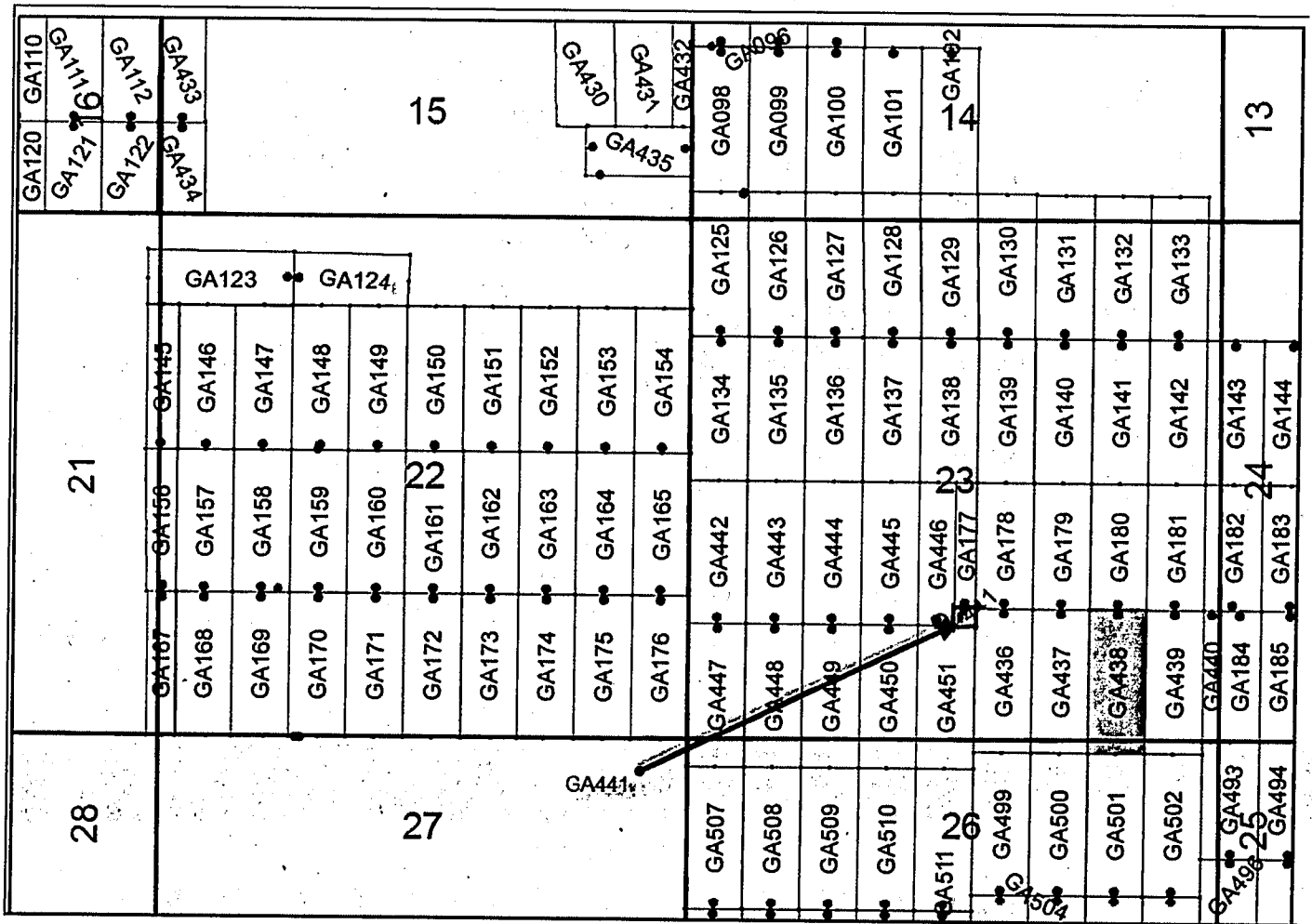
2016 JAN 15 P 3:10

RECEIVED  
DLM AZ STATE OFFICE

AMC436348



Lode Mining Claim Map of the **GA438** Lode Claim,  
attached to and made a part of the Location Notice



Map Scale: 1" = 2000'



The Claim is located in: Section(s) 23, 26, T7S, R18E, G&SRM, Pinal County, Arizona.

TIE: The Location Monument of this claim is approximately 20210 feet East and 14493 feet South from the NW corner of Section 8, T7S, R18E, G&SRM, Pinal County, Arizona. The claim is 1500' long x 600' wide.

Monuments are 1-1/2" x 1-1/2" x 5' wood posts projecting at least four feet above the ground. Location monuments are generally set 50' inside the North or South endline along the center of each claim unless otherwise depicted.

RECEIVED  
BLM AZ STATE OFFICE  
2016 JAN 15 P 3:10

8436348

When recorded return to:  
Kennecott Exploration Company  
224 North 2200 West  
Salt Lake City, UT 84116  
Attn: Land Department

ARIZONA NOTICE OF LOCATION  
(LODE CLAIM)

NOTICE IS HEREBY GIVEN THAT KENNECOTT EXPLORATION COMPANY, whose mailing address is 224 North 2200 West, Salt Lake City, Utah 84116 by its undersigned officer, makes this location of the GA439 Lode Mining Claim, in Pinal County, Arizona.

The general course of the claim is from the North to South, and said claim is within the:

<u>Quarter</u>	<u>Section</u>	<u>Township</u>	<u>Range</u>
SE	23	7S	18E
NE	26	7S	18E

G&SRM, Pinal County, Arizona.

This claim is 1500 feet in length and 600 feet in width. This Notice of Location is posted on the centerline of the claim. The claim runs from the location monument on which this notice is posted 50 feet in a northerly direction to the North end line and 1450 feet in a southerly direction to the South end line. The claim boundaries are marked by six monuments, one at each corner and one at the center of each endline. The location monument on which this notice is posted is situated within Section 23, Township 7S, Range 18E, Pinal County, Arizona, G&SRM, and is approximately 20778 feet East and 14493 feet South from the NW corner of Section 8, Township 7S, Range 18E, G&SRM, Pinal County, Arizona.

The undersigned claims the ground as depicted on the map that is attached to a copy of this Notice of Location filed in the office of the County Recorder, Pinal County, Arizona.

The claim has been monumented in accordance with State and Federal law. Corner, end centers and location monuments are posts, 1-1/2" x 1-1/2" x 5' projecting at least 4' above the ground.

Located, dated and posted on the ground the 3rd day of December, 2015.

KENNECOTT EXPLORATION COMPANY

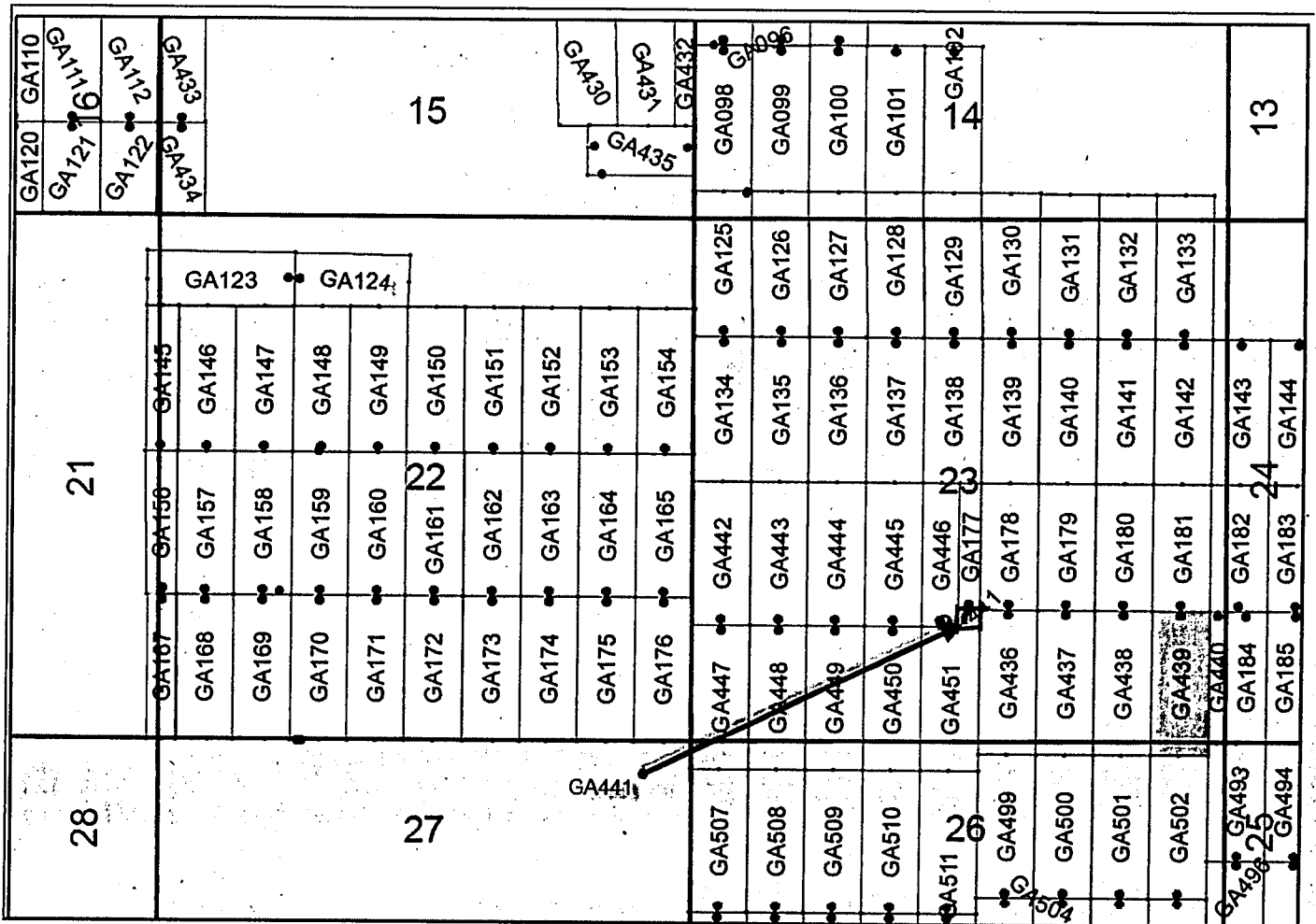


By: Erik Best, its Operating Officer

RECEIVED  
BLM AZ STATE OFFICE  
2016 JAN 15 P 3:10  
PHOENIX, ARIZONA

AMC4363491

Lode Mining Claim Map of the **GA439** Lode Claim,  
attached to and made a part of the Location Notice



Map Scale: 1" = 2000'

The Claim is located in: Section(s) 23, 26, T7S, R18E, G&SRM, Pinal County, Arizona.

TIE: The Location Monument of this claim is approximately 20778 feet East and 14493 feet South from the NW corner of Section 8, T7S, R18E, G&SRM, Pinal County, Arizona. The claim is 1500' long x 600' wide.

Monuments are 1-1/2" x 1-1/2" x 5' wood posts projecting at least four feet above the ground. Location monuments are generally set 50' inside the North or South endline along the center of each claim unless otherwise depicted.

RECEIVED  
BLM AZ STATE OFFICE  
2016 JAN 15 P 3: 09  
PHOENIX, ARIZONA

1643963491

When recorded return to:  
Kennecott Exploration Company  
224 North 2200 West  
Salt Lake City, UT 84116  
Attn: Land Department

ARIZONA NOTICE OF LOCATION  
(LODE CLAIM)

NOTICE IS HEREBY GIVEN THAT KENNECOTT EXPLORATION COMPANY, whose mailing address is 224 North 2200 West, Salt Lake City, Utah 84116 by its undersigned officer, makes this location of the GA440 Lode Mining Claim, in Pinal County, Arizona.

The general course of the claim is from the North to South, and said claim is within the:

<u>Quarter</u>	<u>Section</u>	<u>Township</u>	<u>Range</u>
SE	23	7S	18E

G&SRM, Pinal County, Arizona.

This claim is 1340 feet in length and 160 feet in width. This Notice of Location is posted on the centerline of the claim. The claim runs from the location monument on which this notice is posted 50 feet in a northerly direction to the North end line and 1290 feet in a southerly direction to the South end line. The claim boundaries are marked by six monuments, one at each corner and one at the center of each endline. The location monument on which this notice is posted is situated within Section 23, Township 7S, Range 18E, Pinal County, Arizona, G&SRM, and is approximately 21140 feet East and 14494 feet South from the NW corner of Section 8, Township 7S, Range 18E, G&SRM, Pinal County, Arizona.

The undersigned claims the ground as depicted on the map that is attached to a copy of this Notice of Location filed in the office of the County Recorder, Pinal County, Arizona.

The claim has been monumented in accordance with State and Federal law. Corner, end centers and location monuments are posts, 1-1/2" x 1-1/2" x 5' projecting at least 4' above the ground.

Located, dated and posted on the ground the 3rd day of December, 2015.

KENNECOTT EXPLORATION COMPANY

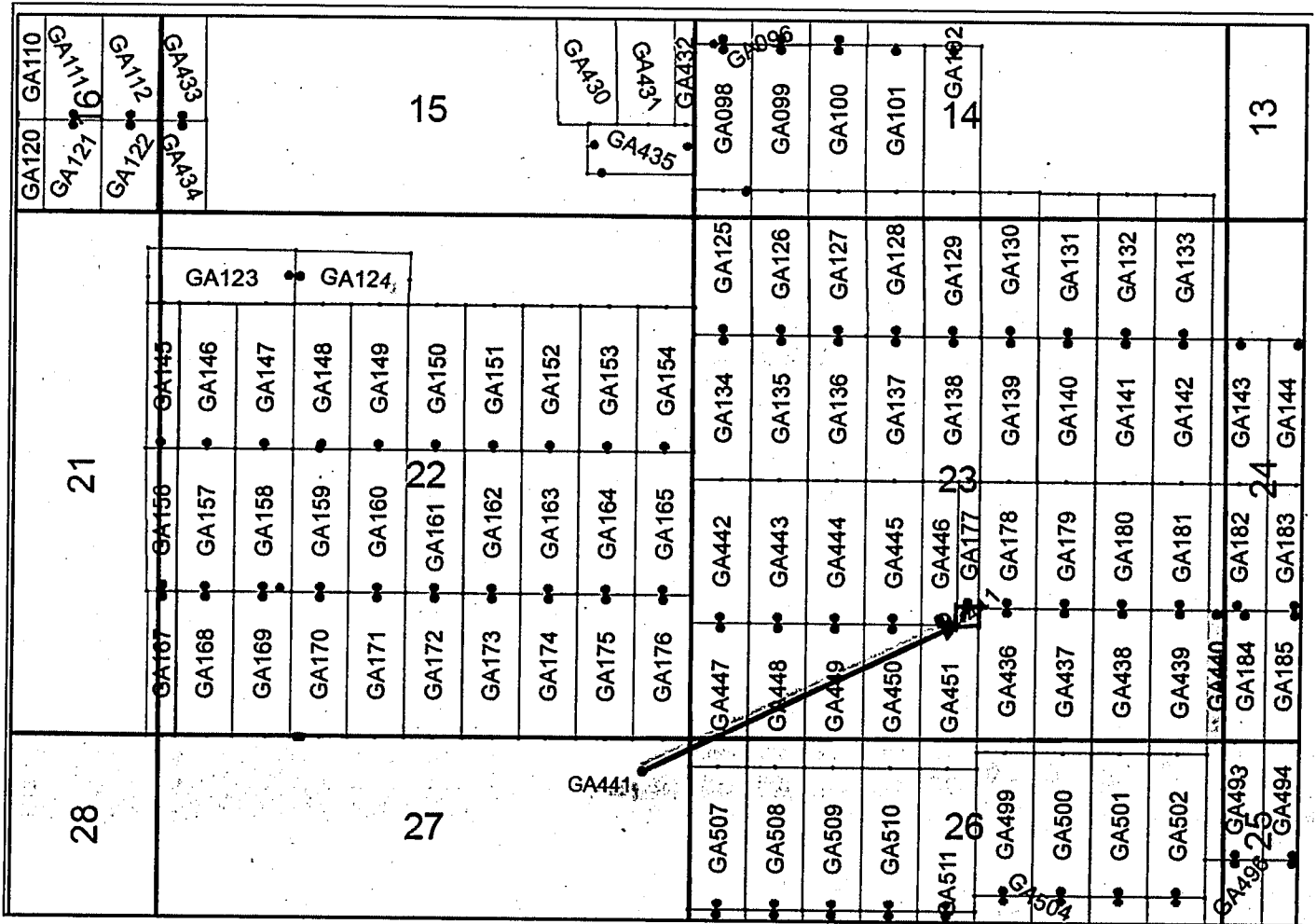


By: Erik Best, its Operating Officer

RECEIVED  
BLM AZ STATE OFFICE  
2016 JAN 15 P 3:09  
PHOENIX, ARIZONA

AMC 436350

Lode Mining Claim Map of the **GA440** Lode Claim,  
attached to and made a part of the Location Notice



Map Scale: 1" = 2000'

The Claim is located in: Section(s) 23, T7S, R18E, G&SRM, Pinal County, Arizona.

TIE: The Location Monument of this claim is approximately 21140 feet East and 14494 feet South from the NW corner of Section 8, T7S, R18E, G&SRM, Pinal County, Arizona. The claim is 1340' long x 160' wide.

Monuments are 1-1/2" x 1-1/2" x 5' wood posts projecting at least four feet above the ground. Location monuments are generally set 50' inside the North or South endline along the center of each claim unless otherwise depicted.

PHOENIX, ARIZONA

2016 JAN 15 P 3: 09

RECEIVED  
BLM AZ STATE OFFICE

09596404

When recorded return to:  
Kennecott Exploration Company  
224 North 2200 West  
Salt Lake City, UT 84116  
Attn: Land Department

ARIZONA NOTICE OF LOCATION  
(LODE CLAIM)

NOTICE IS HEREBY GIVEN THAT KENNECOTT EXPLORATION COMPANY, whose mailing address is 224 North 2200 West, Salt Lake City, Utah 84116 by its undersigned officer, makes this location of the GA441 Lode Mining Claim, in Pinal County, Arizona.

The general course of the claim is from the North to South, and said claim is within the:

<u>Quarter</u>	<u>Section</u>	<u>Township</u>	<u>Range</u>
SE	23	7S	18E

G&SRM, Pinal County, Arizona.

This claim is 220 feet in length and 170 feet in width. This Notice of Location is posted on the centerline of the claim. The claim runs from the location monument on which this notice is posted 170 feet in a northerly direction to the North end line and 50 feet in a southerly direction to the South end line. The claim boundaries are marked by six monuments, one at each corner and one at the center of each endline. The location monument on which this notice is posted is situated within Section 23, Township 7S, Range 18E, Pinal County, Arizona, G&SRM, and is approximately 18635 feet East and 14523 feet South from the NW corner of Section 8, Township 7S, Range 18E, G&SRM, Pinal County, Arizona.

The undersigned claims the ground as depicted on the map that is attached to a copy of this Notice of Location filed in the office of the County Recorder, Pinal County, Arizona.

The claim has been monumented in accordance with State and Federal law. Corner, end centers and location monuments are posts, 1-1/2" x 1-1/2" x 5' projecting at least 4' above the ground.

Located, dated and posted on the ground the 7th day of December, 2015.

KENNECOTT EXPLORATION COMPANY



By: Erik Best, its Operating Officer

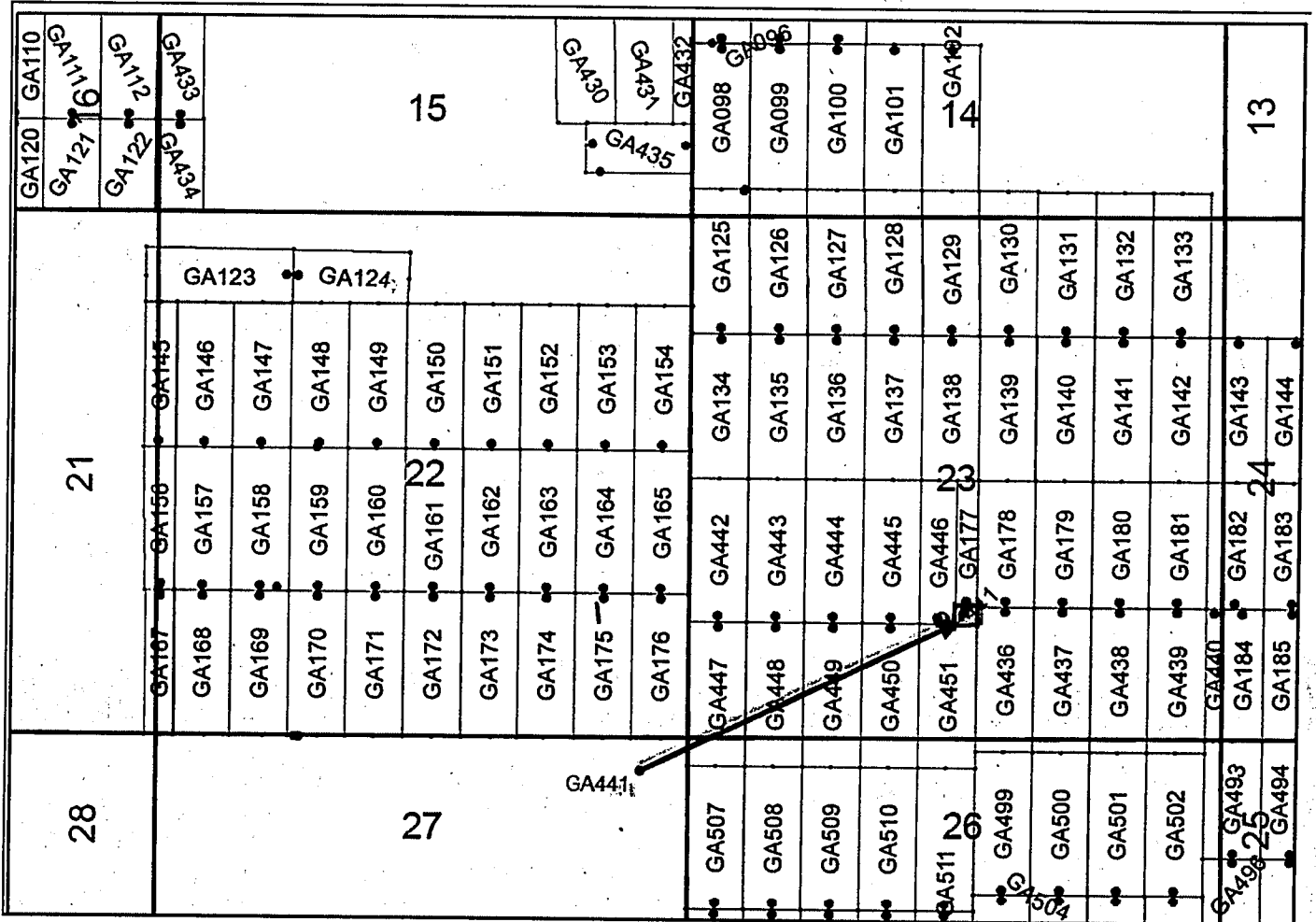
PHOENIX, ARIZONA

2016 JAN 15 P 3: 09

RECEIVED  
BLM AZ STATE OFFICE

AHQ4363511

Lode Mining Claim Map of the **GA441** Lode Claim,  
attached to and made a part of the Location Notice



Map Scale: 1" = 2000'

The Claim is located in: Section(s) 23, T7S, R18E, G&SRM, Pinal County, Arizona.

TIE: The Location Monument of this claim is approximately 18635 feet East and 14523 feet South from the NW corner of Section 8, T7S, R18E, G&SRM, Pinal County, Arizona. The claim is 220' long x 170' wide.

Monuments are 1-1/2" x 1-1/2" x 5' wood posts projecting at least four feet above the ground. Location monument is set 140' inside the South endline along the center the claim as depicted.

RECEIVED  
BLM AZ STATE OFFICE  
2016 JAN 15 P 3: 09

119E9E3H0WA

When recorded return to:  
Kennecott Exploration Company  
224 North 2200 West  
Salt Lake City, UT 84116  
Attn: Land Department

ARIZONA NOTICE OF LOCATION  
(LODE CLAIM)

NOTICE IS HEREBY GIVEN THAT KENNECOTT EXPLORATION COMPANY, whose mailing address is 224 North 2200 West, Salt Lake City, Utah 84116 by its undersigned officer, makes this location of the GA442 Lode Mining Claim, in Pinal County, Arizona.

The general course of the claim is from the North to South, and said claim is within the:

<u>Quarter</u>	<u>Section</u>	<u>Township</u>	<u>Range</u>
SW	23	7S	18E

G&SRM, Pinal County, Arizona.


This claim is 1500 feet in length and 600 feet in width. This Notice of Location is posted on the centerline of the claim. The claim runs from the location monument on which this notice is posted 1450 feet in a northerly direction to the North end line and 50 feet in a southerly direction to the South end line. The claim boundaries are marked by six monuments, one at each corner and one at the center of each endline. The location monument on which this notice is posted is situated within Section 23, Township 7S, Range 18E, Pinal County, Arizona, G&SRM, and is approximately 16235 feet East and 14554 feet South from the NW corner of Section 8, Township 7S, Range 18E, G&SRM, Pinal County, Arizona.

The undersigned claims the ground as depicted on the map that is attached to a copy of this Notice of Location filed in the office of the County Recorder, Pinal County, Arizona.

The claim has been monumented in accordance with State and Federal law. Corner, end centers and location monuments are posts, 1-1/2" x 1-1/2" x 5' projecting at least 4' above the ground.

Located, dated and posted on the ground the 3rd day of December, 2015.

KENNECOTT EXPLORATION COMPANY



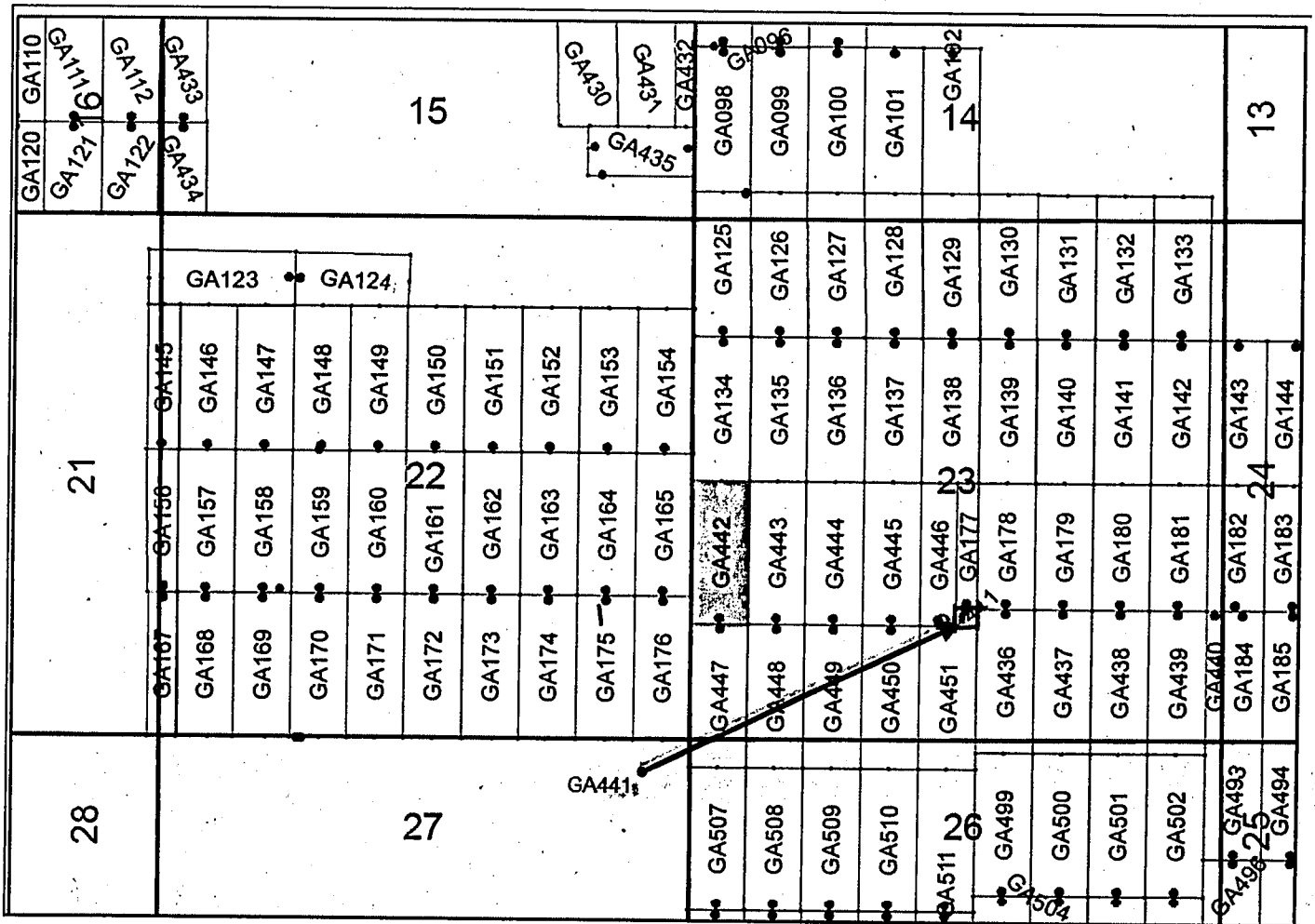
By: Erik Best, its Operating Officer


RECEIVED  
BLM AZ STATE OFFICE  
2016 JAN 15 P 3:09  
PHOENIX, ARIZONA

AMC4363521



Lode Mining Claim Map of the **GA442** Lode Claim,  
attached to and made a part of the Location Notice



Map Scale: 1" = 2000' 

The Claim is located in: Section(s) 23, T7S, R18E, G&SRM, Pinal County, Arizona.

TIE: The Location Monument of this claim is approximately 16235 feet East and 14554 feet South from the NW corner of Section 8, T7S, R18E, G&SRM, Pinal County, Arizona. The claim is 1500' long x 600' wide.

Monuments are 1-1/2" x 1-1/2" x 5' wood posts projecting at least four feet above the ground. Location monuments are generally set 50' inside the North or South endline along the center of each claim unless otherwise depicted.

RECEIVED  
BLM AZ STATE OFFICE  
2016 JAN 15 P 3: 09  
PHOENIX, ARIZONA

129393401A

When recorded return to:  
Kennecott Exploration Company  
224 North 2200 West  
Salt Lake City, UT 84116  
Attn: Land Department

ARIZONA NOTICE OF LOCATION  
(LODE CLAIM)

NOTICE IS HEREBY GIVEN THAT KENNECOTT EXPLORATION COMPANY, whose mailing address is 224 North 2200 West, Salt Lake City, Utah 84116 by its undersigned officer, makes this location of the GA443 Lode Mining Claim, in Pinal County, Arizona.

The general course of the claim is from the North to South, and said claim is within the:

<u>Quarter</u>	<u>Section</u>	<u>Township</u>	<u>Range</u>
SW	23	7S	18E

G&SRM, Pinal County, Arizona.

This claim is 1500 feet in length and 600 feet in width. This Notice of Location is posted on the centerline of the claim. The claim runs from the location monument on which this notice is posted 1450 feet in a northerly direction to the North end line and 50 feet in a southerly direction to the South end line. The claim boundaries are marked by six monuments, one at each corner and one at the center of each endline. The location monument on which this notice is posted is situated within Section 23, Township 7S, Range 18E, Pinal County, Arizona, G&SRM, and is approximately 16802 feet East and 14554 feet South from the NW corner of Section 8, Township 7S, Range 18E, G&SRM, Pinal County, Arizona.

The undersigned claims the ground as depicted on the map that is attached to a copy of this Notice of Location filed in the office of the County Recorder, Pinal County, Arizona.

The claim has been monumented in accordance with State and Federal law. Corner, end centers and location monuments are posts, 1-1/2" x 1-1/2" x 5' projecting at least 4' above the ground.

Located, dated and posted on the ground the 3rd day of December, 2015.

KENNECOTT EXPLORATION COMPANY

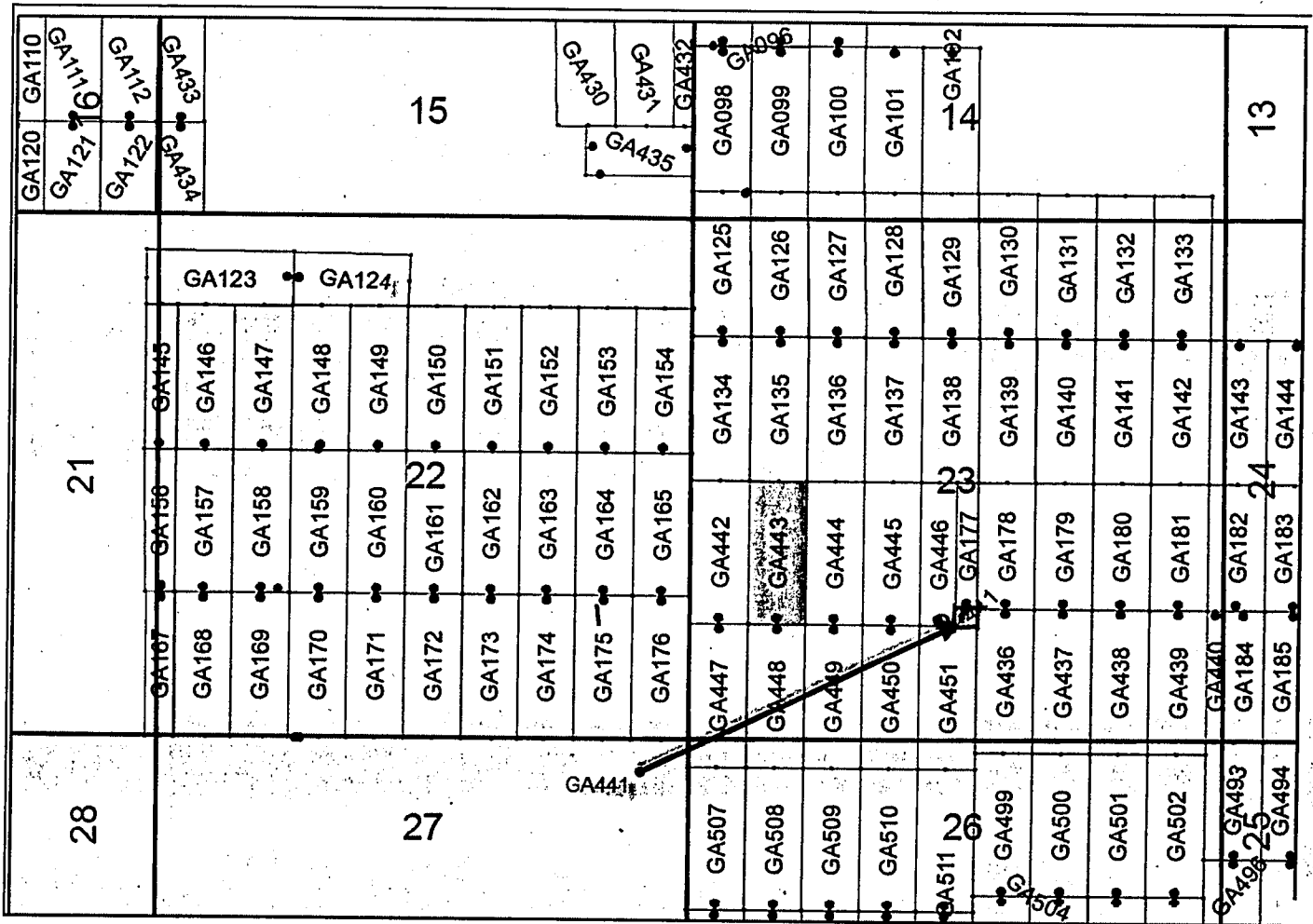


By: Erik Best, its Operating Officer

RECEIVED  
PLM AZ STATE OFFICE  
2016 JAN 15 P 3:09  
PHOENIX, ARIZONA

AMC436353

Lode Mining Claim Map of the **GA443** Lode Claim,  
attached to and made a part of the Location Notice



Map Scale: 1" = 2000'



The Claim is located in: Section(s) 23, T7S, R18E, G&SRM, Pinal County, Arizona.

TIE: The Location Monument of this claim is approximately 16802 feet East and 14554 feet South from the NW corner of Section 8, T7S, R18E, G&SRM, Pinal County, Arizona. The claim is 1500' long x 600' wide.

Monuments are 1-1/2" x 1-1/2" x 5' wood posts projecting at least four feet above the ground. Location monuments are generally set 50' inside the North or South endline along the center of each claim unless otherwise depicted.

2016 JAN 15 P 3:09

RECEIVED  
BLM AZ STATE OFFICE

15363934

When recorded return to:  
Kennecott Exploration Company  
224 North 2200 West  
Salt Lake City, UT 84116  
Attn: Land Department

ARIZONA NOTICE OF LOCATION  
(LODE CLAIM)

NOTICE IS HEREBY GIVEN THAT KENNECOTT EXPLORATION COMPANY, whose mailing address is 224 North 2200 West, Salt Lake City, Utah 84116 by its undersigned officer, makes this location of the GA444 Lode Mining Claim, in Pinal County, Arizona.

The general course of the claim is from the North to South, and said claim is within the:

<u>Quarter</u>	<u>Section</u>	<u>Township</u>	<u>Range</u>
SW	23	7S	18E

G&SRM, Pinal County, Arizona.


This claim is 1500 feet in length and 600 feet in width. This Notice of Location is posted on the centerline of the claim. The claim runs from the location monument on which this notice is posted 1450 feet in a northerly direction to the North end line and 50 feet in a southerly direction to the South end line. The claim boundaries are marked by six monuments, one at each corner and one at the center of each endline. The location monument on which this notice is posted is situated within Section 23, Township 7S, Range 18E, Pinal County, Arizona, G&SRM, and is approximately 17370 feet East and 14554 feet South from the NW corner of Section 8, Township 7S, Range 18E, G&SRM, Pinal County, Arizona.

The undersigned claims the ground as depicted on the map that is attached to a copy of this Notice of Location filed in the office of the County Recorder, Pinal County, Arizona.

The claim has been monumented in accordance with State and Federal law. Corner, end centers and location monuments are posts, 1-1/2" x 1-1/2" x 5' projecting at least 4' above the ground.

Located, dated and posted on the ground the 3rd day of December, 2015.

KENNECOTT EXPLORATION COMPANY



By: Erik Best, its Operating Officer

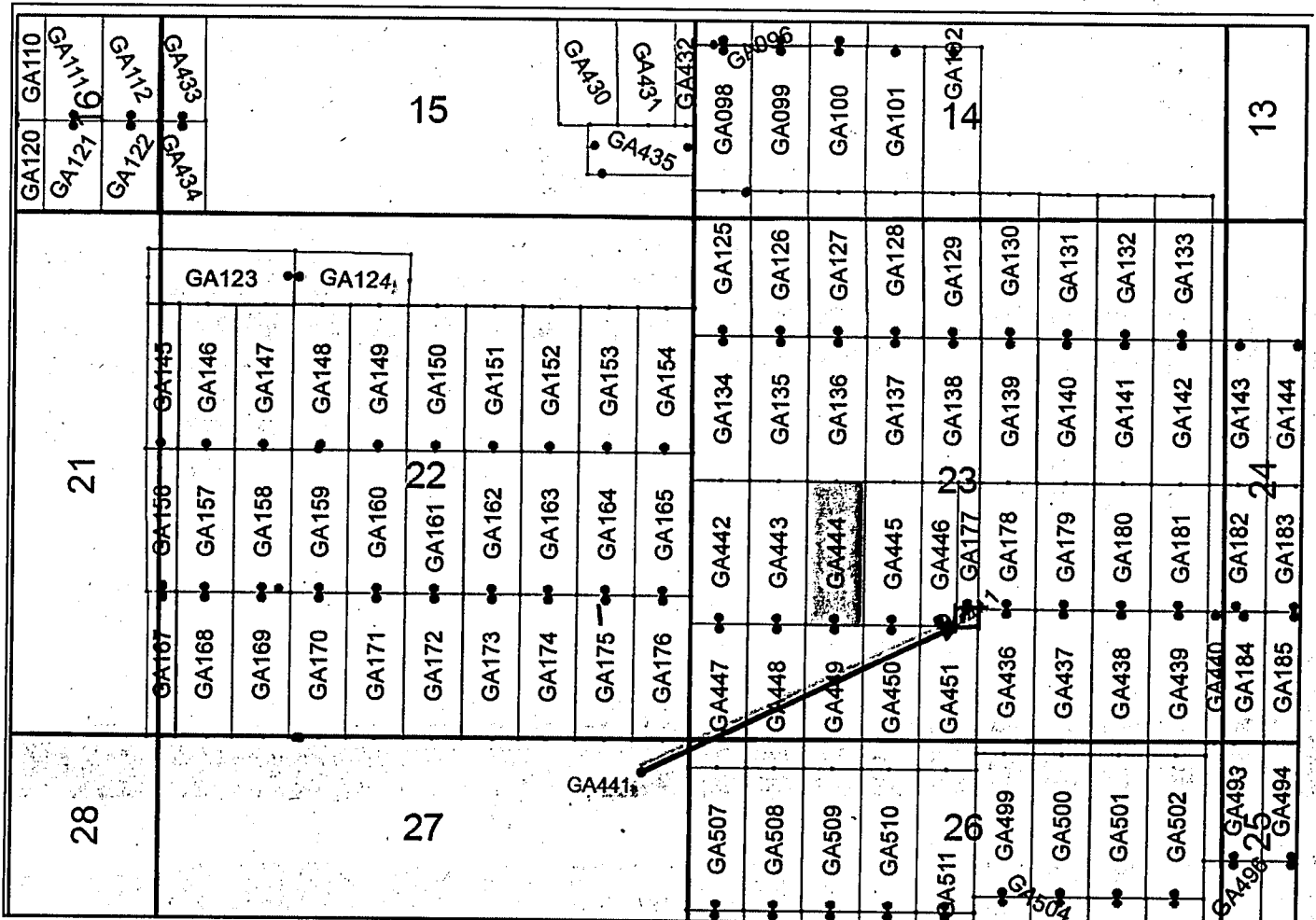
PHOENIX, ARIZONA

2016 JAN 15 P 3:08

RECEIVED  
DLM AZ STATE OFFICE

AMC436354

Lode Mining Claim Map of the **GA444** Lode Claim,  
attached to and made a part of the Location Notice



Map Scale: 1" = 2000'

The Claim is located in: Section(s) 23, T7S, R18E, G&SRM, Pinal County, Arizona.

TIE: The Location Monument of this claim is approximately 17370 feet East and 14554 feet South from the corner of Section 8, T7S, R18E, G&SRM, Pinal County, Arizona. The claim is 1500' long x 600' wide.

Monuments are 1-1/2" x 1-1/2" x 5' wood posts projecting at least four feet above the ground. Location monuments are generally set 50' inside the North or South endline along the center of each claim unless otherwise depicted.

RECEIVED  
 BLM AZ STATE OFFICE  
 PHOENIX, ARIZONA  
 2016 JAN 15 P 3: 30

AMC436354

When recorded return to:  
Kennecott Exploration Company  
224 North 2200 West  
Salt Lake City, UT 84116  
Attn: Land Department

ARIZONA NOTICE OF LOCATION  
(LODE CLAIM)

NOTICE IS HEREBY GIVEN THAT KENNECOTT EXPLORATION COMPANY, whose mailing address is 224 North 2200 West, Salt Lake City, Utah 84116 by its undersigned officer, makes this location of the GA445 Lode Mining Claim, in Pinal County, Arizona.

The general course of the claim is from the North to South, and said claim is within the:

<u>Quarter</u>	<u>Section</u>	<u>Township</u>	<u>Range</u>
SW	23	7S	18E

G&SRM, Pinal County, Arizona.


This claim is 1500 feet in length and 600 feet in width. This Notice of Location is posted on the centerline of the claim. The claim runs from the location monument on which this notice is posted 1450 feet in a northerly direction to the North end line and 50 feet in a southerly direction to the South end line. The claim boundaries are marked by six monuments, one at each corner and one at the center of each endline. The location monument on which this notice is posted is situated within Section 23, Township 7S, Range 18E, Pinal County, Arizona, G&SRM, and is approximately 17937 feet East and 14554 feet South from the NW corner of Section 8, Township 7S, Range 18E, G&SRM, Pinal County, Arizona.

The undersigned claims the ground as depicted on the map that is attached to a copy of this Notice of Location filed in the office of the County Recorder, Pinal County, Arizona.

The claim has been monumented in accordance with State and Federal law. Corner, end centers and location monuments are posts, 1-1/2" x 1-1/2" x 5' projecting at least 4' above the ground.

Located, dated and posted on the ground the 3rd day of December, 2015.

KENNECOTT EXPLORATION COMPANY



By: Erik Best, its Operating Officer

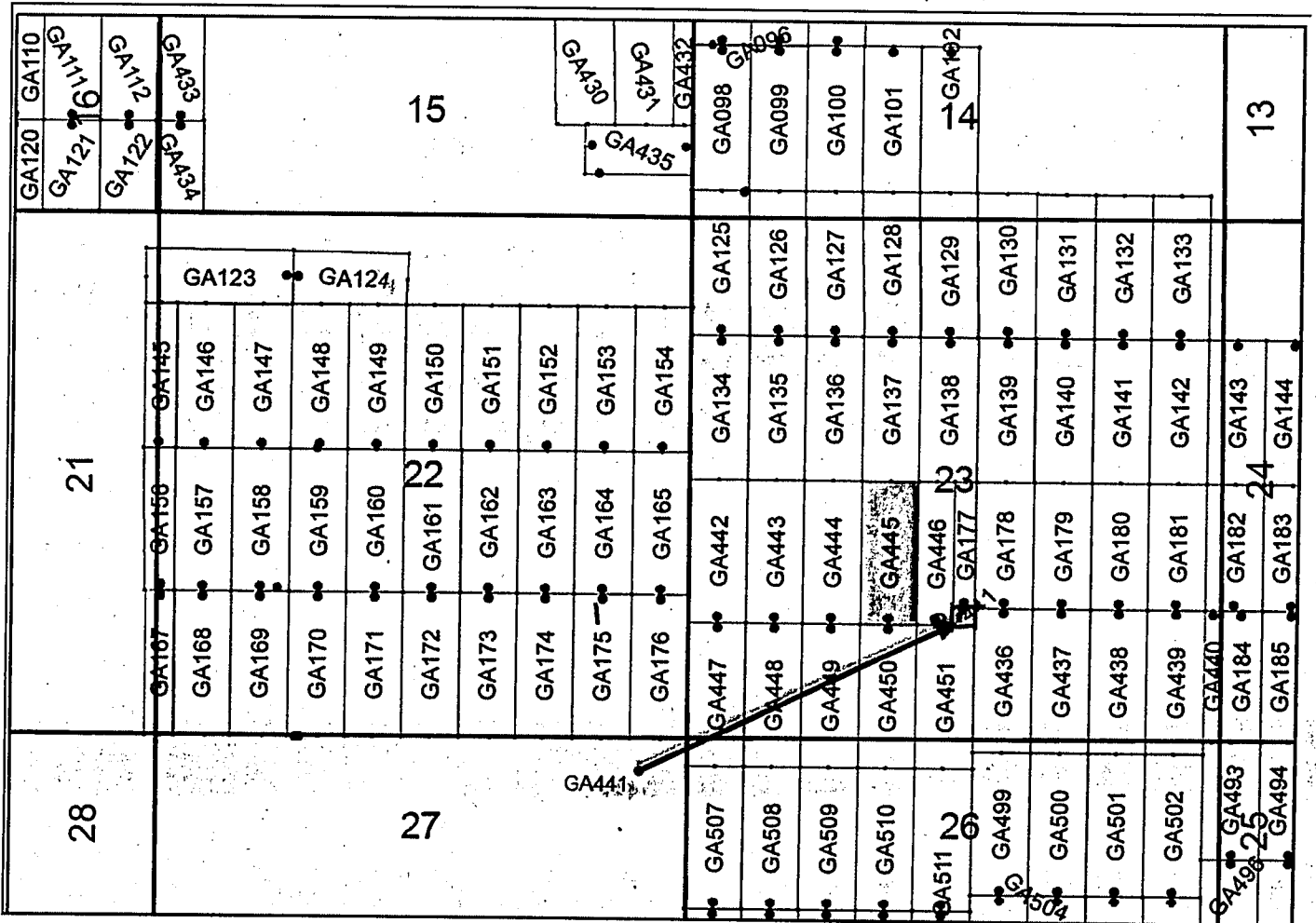
PHOENIX, ARIZONA

2016 JAN 15 P 3:08

RECEIVED  
BLM AZ STATE OFFICE

AMC436355

Lode Mining Claim Map of the **GA445** Lode Claim,  
attached to and made a part of the Location Notice



Map Scale: 1" = 2000'

The Claim is located in: Section(s) 23, T7S, R18E, G&SRM, Pinal County, Arizona.

TIE: The Location Monument of this claim is approximately 17937 feet East and 14554 feet South from the NW corner of Section 8, T7S, R18E, G&SRM, Pinal County, Arizona. The claim is 1500' long x 600' wide.

Monuments are 1-1/2" x 1-1/2" x 5' wood posts projecting at least four feet above the ground. Location monuments are generally set 50' inside the North or South endline along the center of each claim unless otherwise depicted.

RECEIVED  
BLM AZ STATE OFFICE  
2016 JAN 15 P 3:08  
PHOENIX, ARIZONA

AMC436355

When recorded return to:  
Kennecott Exploration Company  
224 North 2200 West  
Salt Lake City, UT 84116  
Attn: Land Department

ARIZONA NOTICE OF LOCATION  
(LODE CLAIM)

NOTICE IS HEREBY GIVEN THAT KENNECOTT EXPLORATION COMPANY, whose mailing address is 224 North 2200 West, Salt Lake City, Utah 84116 by its undersigned officer, makes this location of the GA446 Lode Mining Claim, in Pinal County, Arizona.

The general course of the claim is from the North to South, and said claim is within the:

<u>Quarter</u>	<u>Section</u>	<u>Township</u>	<u>Range</u>
SW	23	7S	18E

G&SRM, Pinal County, Arizona.

This claim is 1500 feet in length and 360 feet in width. This Notice of Location is posted on the centerline of the claim. The claim runs from the location monument on which this notice is posted 1450 feet in a northerly direction to the North end line and 50 feet in a southerly direction to the South end line. The claim boundaries are marked by six monuments, one at each corner and one at the center of each endline. The location monument on which this notice is posted is situated within Section 23, Township 7S, Range 18E, Pinal County, Arizona, G&SRM, and is approximately 18400 feet East and 14554 feet South from the NW corner of Section 8, Township 7S, Range 18E, G&SRM, Pinal County, Arizona.

The undersigned claims the ground as depicted on the map that is attached to a copy of this Notice of Location filed in the office of the County Recorder, Pinal County, Arizona.

The claim has been monumented in accordance with State and Federal law. Corner, end centers and location monuments are posts, 1-1/2" x 1-1/2" x 5' projecting at least 4' above the ground.

Located, dated and posted on the ground the 3rd day of December, 2015.

KENNECOTT EXPLORATION COMPANY



By: Erik Best, its Operating Officer

PHOENIX, ARIZONA

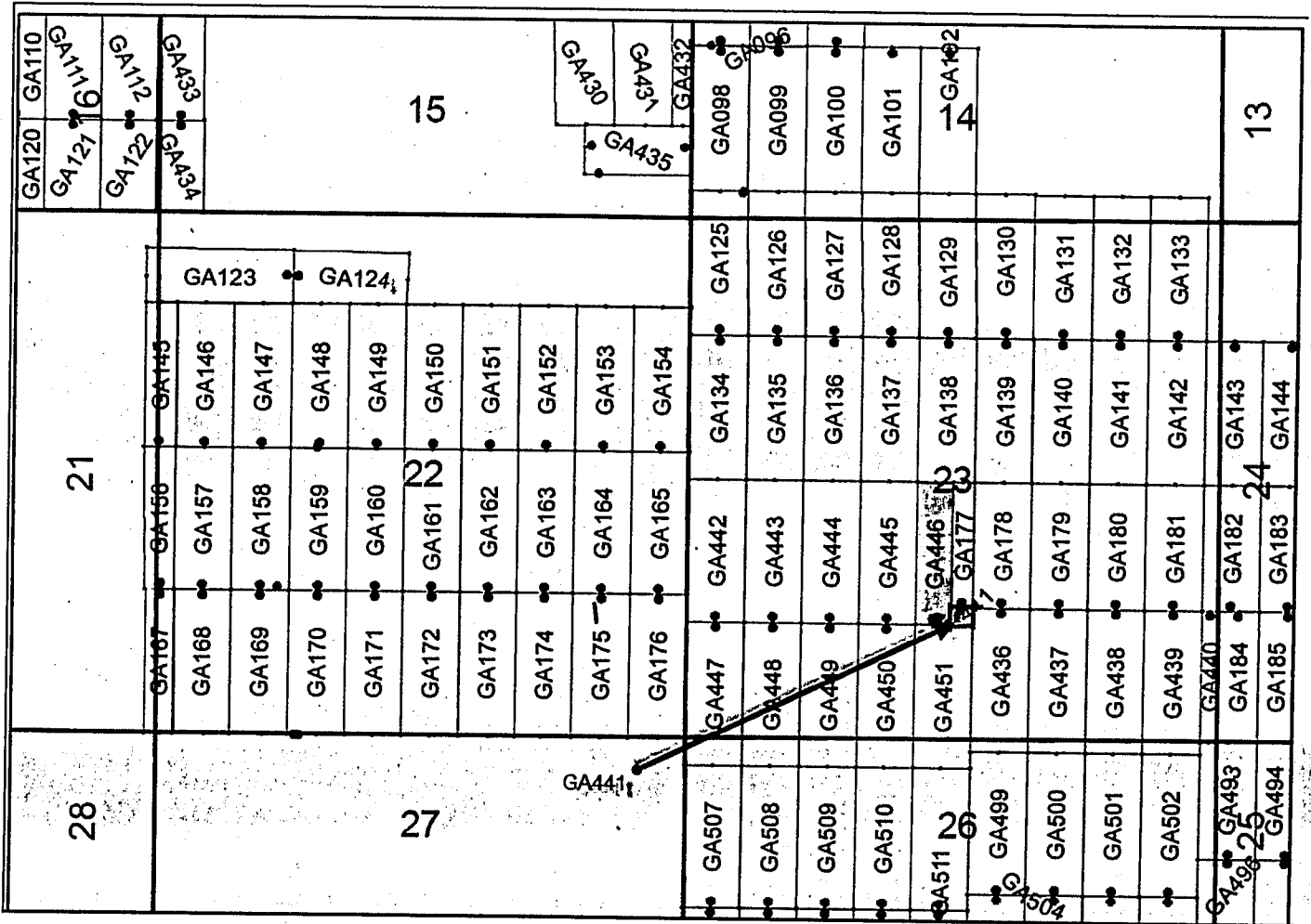
2016 JAN 15 P 3:08

RECEIVED  
RLM AZ STATE OFFICE

AMC436356



Lode Mining Claim Map of the **GA446** Lode Claim,  
attached to and made a part of the Location Notice



Map Scale: 1" = 2000'

The Claim is located in: Section(s) 23, T7S, R18E, G&SRM, Pinal County, Arizona.

TIE: The Location Monument of this claim is approximately 18400 feet East and 14554 feet South from the NW corner of Section 8, T7S, R18E, G&SRM, Pinal County, Arizona. The claim is 1500' long x 360' wide.

Monuments are 1-1/2" x 1-1/2" x 5' wood posts projecting at least four feet above the ground. Location monuments are generally set 50' inside the North or South endline along the center of each claim unless otherwise depicted.

PHOENIX, ARIZONA

2016 JAN 15 P 3:08

RECEIVED  
BLM AZ STATE OFFICE

19669363561

When recorded return to:  
Kennecott Exploration Company  
224 North 2200 West  
Salt Lake City, UT 84116  
Attn: Land Department

ARIZONA NOTICE OF LOCATION  
(LODE CLAIM)

NOTICE IS HEREBY GIVEN THAT KENNECOTT EXPLORATION COMPANY, whose mailing address is 224 North 2200 West, Salt Lake City, Utah 84116 by its undersigned officer, makes this location of the GA447 Lode Mining Claim, in Pinal County, Arizona.

The general course of the claim is from the North to South, and said claim is within the:

<u>Quarter</u>	<u>Section</u>	<u>Township</u>	<u>Range</u>
SW	23	7S	18E
NW	26	7S	18E

G&SRM, Pinal County, Arizona.

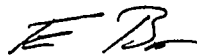
This claim is 1500 feet in length and 600 feet in width. This Notice of Location is posted on the centerline of the claim. The claim runs from the location monument on which this notice is posted 50 feet in a northerly direction to the North end line and 1450 feet in a southerly direction to the South end line. The claim boundaries are marked by six monuments, one at each corner and one at the center of each endline. The location monument on which this notice is posted is situated within Section 23, Township 7S, Range 18E, Pinal County, Arizona, G&SRM, and is approximately 16238 feet East and 14662 feet South from the NW corner of Section 8, Township 7S, Range 18E, G&SRM, Pinal County, Arizona.

The undersigned claims the ground as depicted on the map that is attached to a copy of this Notice of Location filed in the office of the County Recorder, Pinal County, Arizona.

The claim has been monumented in accordance with State and Federal law. Corner, end centers and location monuments are posts, 1-1/2" x 1-1/2" x 5' projecting at least 4' above the ground.

Located, dated and posted on the ground the 3rd day of December, 2015.

KENNECOTT EXPLORATION COMPANY



By: Erik Best, its Operating Officer

RECEIVED  
BLM AZ STATE OFFICE  
2016 JAN 15 P 3:01  
PHOENIX, ARIZONA

AMC4363571



When recorded return to:  
Kennecott Exploration Company  
224 North 2200 West  
Salt Lake City, UT 84116  
Attn: Land Department

ARIZONA NOTICE OF LOCATION  
(LODE CLAIM)

NOTICE IS HEREBY GIVEN THAT KENNECOTT EXPLORATION COMPANY, whose mailing address is 224 North 2200 West, Salt Lake City, Utah 84116 by its undersigned officer, makes this location of the GA448 Lode Mining Claim, in Pinal County, Arizona.

The general course of the claim is from the North to South, and said claim is within the:

<u>Quarter</u>	<u>Section</u>	<u>Township</u>	<u>Range</u>
SW	23	7S	18E
NW	26	7S	18E

G&SRM, Pinal County, Arizona.

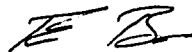
This claim is 1500 feet in length and 600 feet in width. This Notice of Location is posted on the centerline of the claim. The claim runs from the location monument on which this notice is posted 50 feet in a northerly direction to the North end line and 1450 feet in a southerly direction to the South end line. The claim boundaries are marked by six monuments, one at each corner and one at the center of each endline. The location monument on which this notice is posted is situated within Section 23, Township 7S, Range 18E, Pinal County, Arizona, G&SRM, and is approximately 16805 feet East and 14662 feet South from the NW corner of Section 8, Township 7S, Range 18E, G&SRM, Pinal County, Arizona.

The undersigned claims the ground as depicted on the map that is attached to a copy of this Notice of Location filed in the office of the County Recorder, Pinal County, Arizona.

The claim has been monumented in accordance with State and Federal law. Corner, end centers and location monuments are posts, 1-1/2" x 1-1/2" x 5' projecting at least 4' above the ground.

Located, dated and posted on the ground the 3rd day of December, 2015.

KENNECOTT EXPLORATION COMPANY

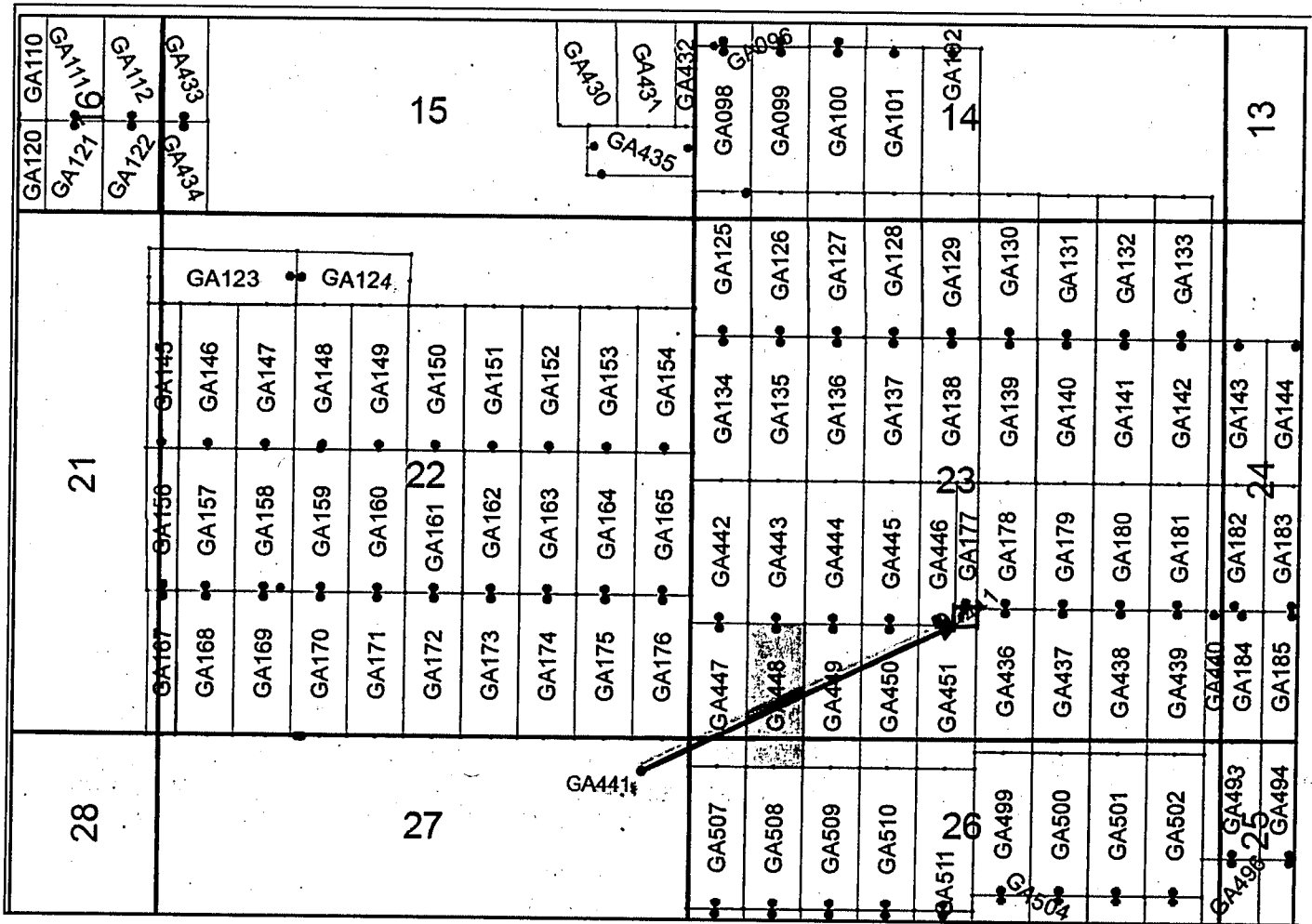


By: Erik Best, its Operating Officer

RECEIVED  
PLM AZ STATE OFFICE  
2016 JAN 15 P 3:07  
PHOENIX, ARIZONA

AMC 436358

Lode Mining Claim Map of the **GA448** Lode Claim,  
attached to and made a part of the Location Notice



Map Scale: 1" = 2000'

The Claim is located in: Section(s) 23, 26, T7S, R18E, G&SRM, Pinal County, Arizona.

TIE: The Location Monument of this claim is approximately 16805 feet East and 14662 feet South from the NW corner of Section 8, T7S, R18E, G&SRM, Pinal County, Arizona. The claim is 1500' long x 600' wide.

Monuments are 1-1/2" x 1-1/2" x 5' wood posts projecting at least four feet above the ground. Location monuments are generally set 50' inside the North or South endline along the center of each claim unless otherwise depicted.

PHOENIX, ARIZONA

2016 JAN 15 P 3: 07

RECEIVED  
BLM AZ STATE OFFICE

AMC4363581

When recorded return to:  
Kennecott Exploration Company  
224 North 2200 West  
Salt Lake City, UT 84116  
Attn: Land Department

ARIZONA NOTICE OF LOCATION  
(LODE CLAIM)

NOTICE IS HEREBY GIVEN THAT KENNECOTT EXPLORATION COMPANY, whose mailing address is 224 North 2200 West, Salt Lake City, Utah 84116 by its undersigned officer, makes this location of the GA449 Lode Mining Claim, in Pinal County, Arizona.

The general course of the claim is from the North to South, and said claim is within the:

<u>Quarter</u>	<u>Section</u>	<u>Township</u>	<u>Range</u>
SW	23	7S	18E
NW	26	7S	18E

G&SRM, Pinal County, Arizona.


This claim is 1500 feet in length and 600 feet in width. This Notice of Location is posted on the centerline of the claim. The claim runs from the location monument on which this notice is posted 50 feet in a northerly direction to the North end line and 1450 feet in a southerly direction to the South end line. The claim boundaries are marked by six monuments, one at each corner and one at the center of each endline. The location monument on which this notice is posted is situated within Section 23, Township 7S, Range 18E, Pinal County, Arizona, G&SRM, and is approximately 17373 feet East and 14662 feet South from the NW corner of Section 8, Township 7S, Range 18E, G&SRM, Pinal County, Arizona.

The undersigned claims the ground as depicted on the map that is attached to a copy of this Notice of Location filed in the office of the County Recorder, Pinal County, Arizona.

The claim has been monumented in accordance with State and Federal law. Corner, end centers and location monuments are posts, 1-1/2" x 1-1/2" x 5' projecting at least 4' above the ground.

Located, dated and posted on the ground the 3rd day of December, 2015.

KENNECOTT EXPLORATION COMPANY

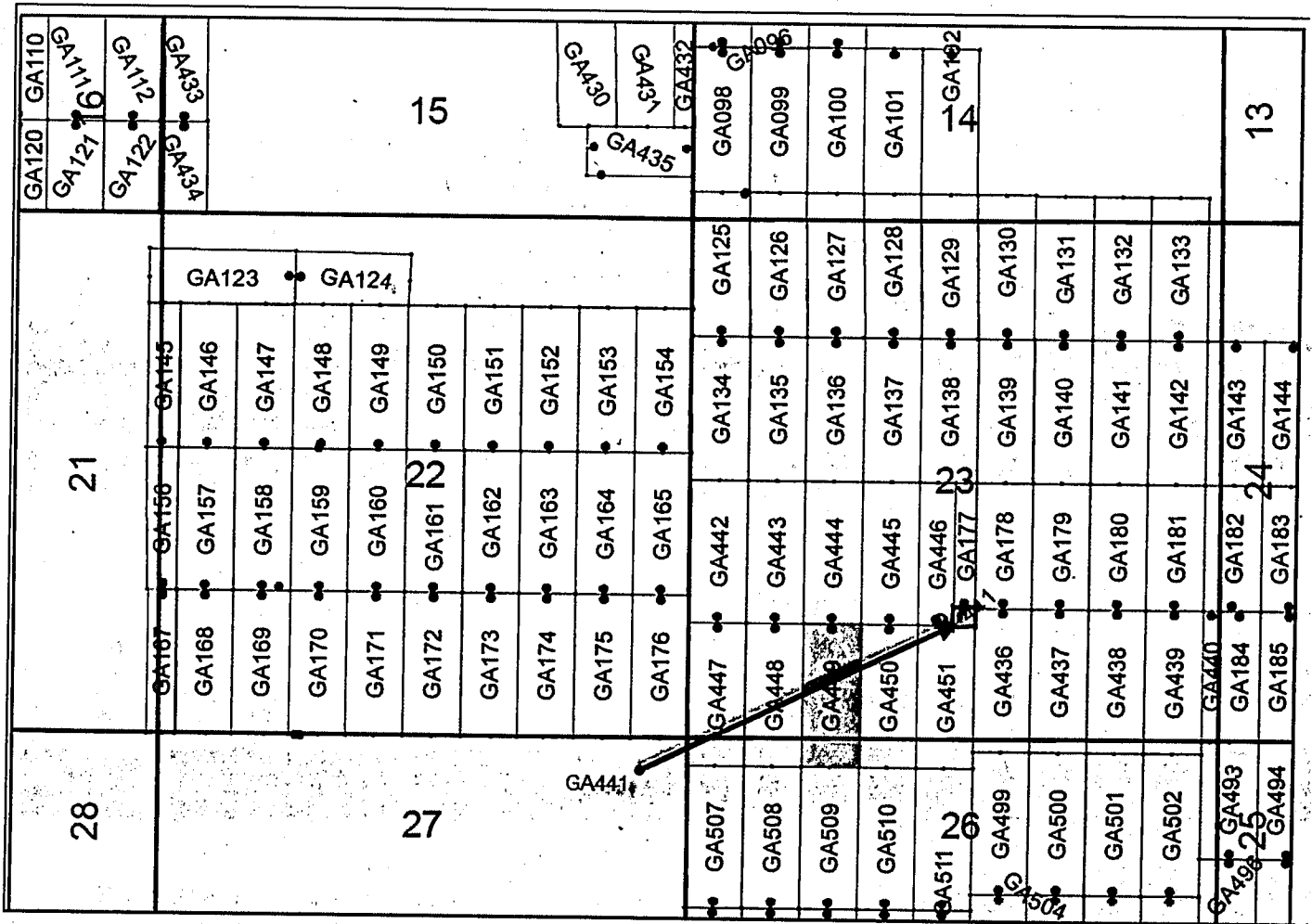


By: Erik Best, its Operating Officer

RECEIVED  
PLM AZ STATE OFFICE  
2016 JAN 15 P 3:07  
PHOENIX, ARIZONA

AMC 436359

Lode Mining Claim Map of the **GA449** Lode Claim,  
attached to and made a part of the Location Notice



Map Scale: 1" = 2000'

The Claim is located in: Section(s) 23, 26, T7S, R18E, G&SRM, Pinal County, Arizona.

TIE: The Location Monument of this claim is approximately 17373 feet East and 14662 feet South from the NW corner of Section 8, T7S, R18E, G&SRM, Pinal County, Arizona. The claim is 1500' long x 600' wide.

Monuments are 1-1/2" x 1-1/2" x 5' wood posts projecting at least four feet above the ground. Location monuments are generally set 50' inside the North or South endline along the center of each claim unless otherwise depicted.

RECEIVED  
BLM AZ STATE OFFICE  
2016 JAN 15 P 3:07  
PHOENIX, ARIZONA

1655963591

When recorded return to:  
Kennecott Exploration Company  
224 North 2200 West  
Salt Lake City, UT 84116  
Attn: Land Department

ARIZONA NOTICE OF LOCATION  
(LODE CLAIM)

NOTICE IS HEREBY GIVEN THAT KENNECOTT EXPLORATION COMPANY, whose mailing address is 224 North 2200 West, Salt Lake City, Utah 84116 by its undersigned officer, makes this location of the GA450 Lode Mining Claim, in Pinal County, Arizona.

The general course of the claim is from the North to South, and said claim is within the:

<u>Quarter</u>	<u>Section</u>	<u>Township</u>	<u>Range</u>
SW	23	7S	18E
NW	26	7S	18E

G&SRM, Pinal County, Arizona.

This claim is 1500 feet in length and 600 feet in width. This Notice of Location is posted on the centerline of the claim. The claim runs from the location monument on which this notice is posted 50 feet in a northerly direction to the North end line and 1450 feet in a southerly direction to the South end line. The claim boundaries are marked by six monuments, one at each corner and one at the center of each endline. The location monument on which this notice is posted is situated within Section 23, Township 7S, Range 18E, Pinal County, Arizona, G&SRM, and is approximately 17941 feet East and 14662 feet South from the NW corner of Section 8, Township 7S, Range 18E, G&SRM, Pinal County, Arizona.

The undersigned claims the ground as depicted on the map that is attached to a copy of this Notice of Location filed in the office of the County Recorder, Pinal County, Arizona.

The claim has been monumented in accordance with State and Federal law. Corner, end centers and location monuments are posts, 1-1/2" x 1-1/2" x 5' projecting at least 4' above the ground.

Located, dated and posted on the ground the 3rd day of December, 2015.

KENNECOTT EXPLORATION COMPANY



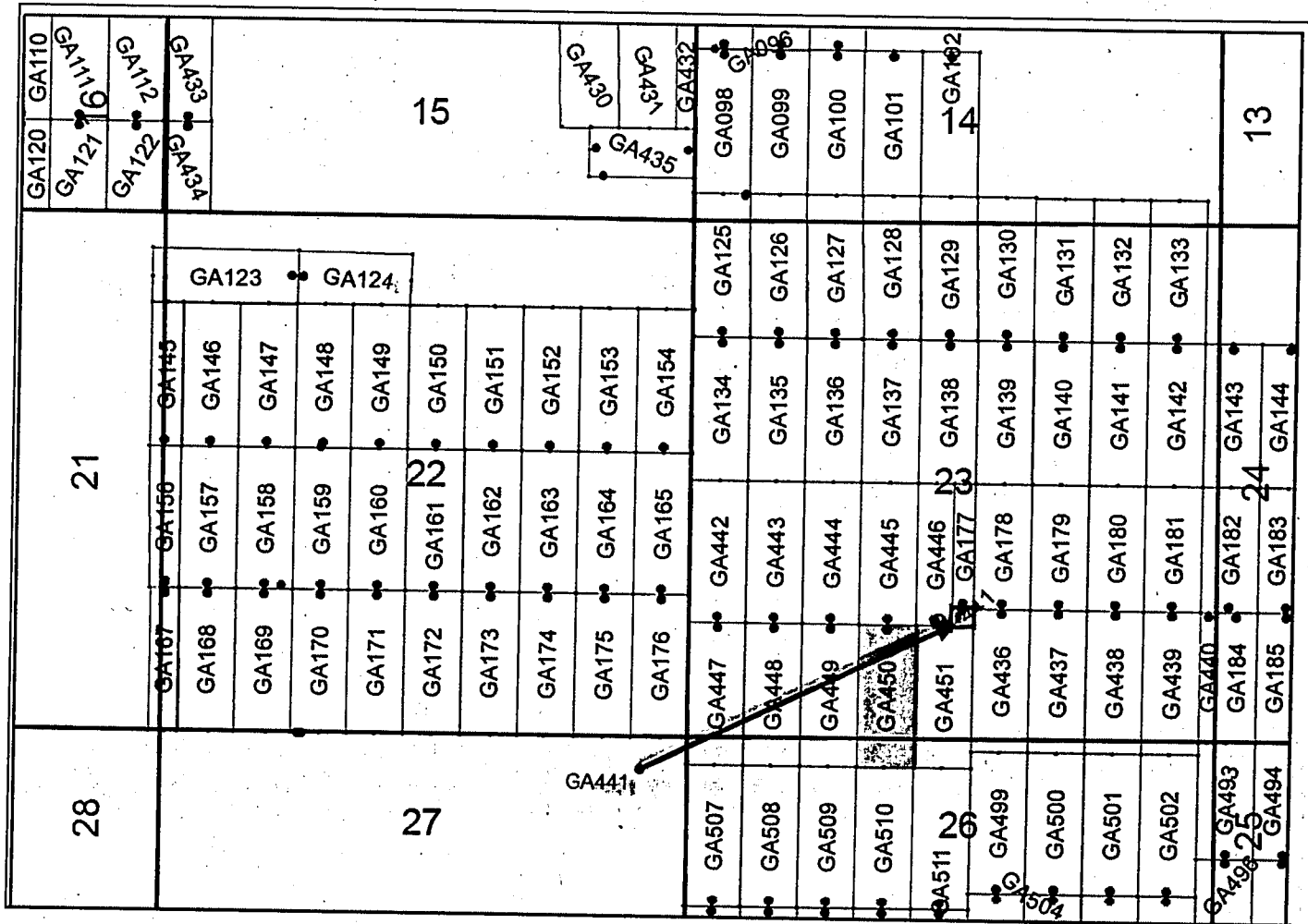
By: Erik Best, its Operating Officer

RECEIVED  
BLM AZ STATE OFFICE  
2016 JAN 15 P 3:07  
PHOENIX, ARIZONA

AMC 436360



Lode Mining Claim Map of the **GA450** Lode Claim,  
attached to and made a part of the Location Notice



Map Scale: 1" = 2000'

The Claim is located in: Section(s) 23, 26, T7S, R18E, G&SRM, Pinal County, Arizona.

TIE: The Location Monument of this claim is approximately 17941 feet East and 14662 feet South from the NW corner of Section 8, T7S, R18E, G&SRM, Pinal County, Arizona. The claim is 1500' long x 600' wide.

Monuments are 1-1/2" x 1-1/2" x 5' wood posts projecting at least four feet above the ground. Location monuments are generally set 50' inside the North or South endline along the center of each claim unless otherwise depicted.

RECEIVED  
BLM AZ STATE OFFICE  
2016 JAN 15 P 3:07  
HOENIX, ARIZONA

09393690

When recorded return to:  
Kennecott Exploration Company  
224 North 2200 West  
Salt Lake City, UT 84116  
Attn: Land Department

ARIZONA NOTICE OF LOCATION  
(LODE CLAIM)

NOTICE IS HEREBY GIVEN THAT KENNECOTT EXPLORATION COMPANY, whose mailing address is 224 North 2200 West, Salt Lake City, Utah 84116 by its undersigned officer, makes this location of the GA451 Lode Mining Claim, in Pinal County, Arizona.

The general course of the claim is from the North to South, and said claim is within the:

<u>Quarter</u>	<u>Section</u>	<u>Township</u>	<u>Range</u>
SE	23	7S	18E
SW	23	7S	18E
NE	26	7S	18E
NW	26	7S	18E

G&SRM, Pinal County, Arizona.


This claim is 1500 feet in length and 600 feet in width. This Notice of Location is posted on the centerline of the claim. The claim runs from the location monument on which this notice is posted 50 feet in a northerly direction to the North end line and 1450 feet in a southerly direction to the South end line. The claim boundaries are marked by six monuments, one at each corner and one at the center of each endline. The location monument on which this notice is posted is situated within Section 23, Township 7S, Range 18E, Pinal County, Arizona, G&SRM, and is approximately 18508 feet East and 14662 feet South from the NW corner of Section 8, Township 7S, Range 18E, G&SRM, Pinal County, Arizona.

The undersigned claims the ground as depicted on the map that is attached to a copy of this Notice of Location filed in the office of the County Recorder, Pinal County, Arizona.

The claim has been monumented in accordance with State and Federal law. Corner, end centers and location monuments are posts, 1-1/2" x 1-1/2" x 5' projecting at least 4' above the ground.

Located, dated and posted on the ground the 3rd day of December, 2015.

KENNECOTT EXPLORATION COMPANY

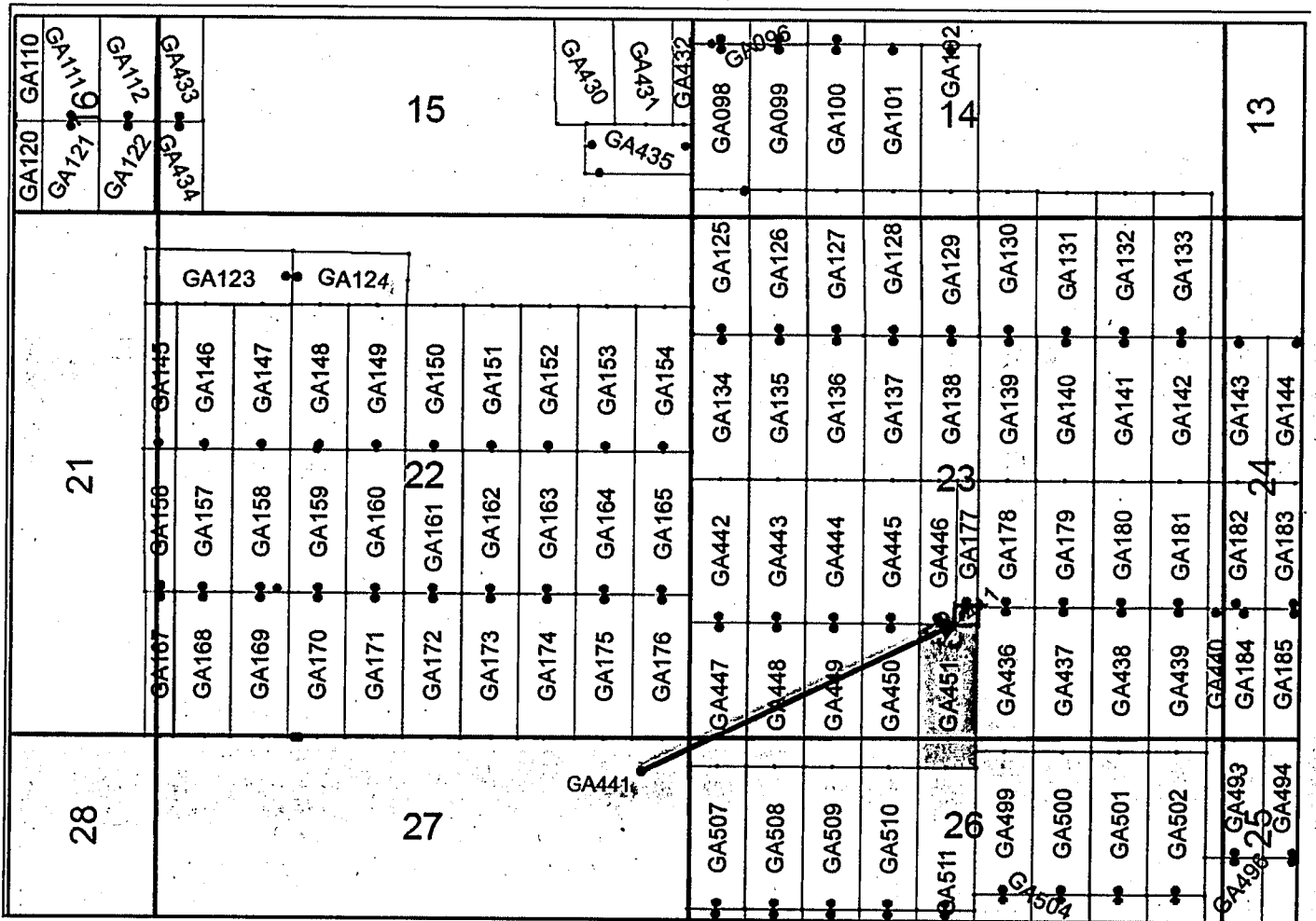



By: Erik Best, its Operating Officer

RECEIVED  
BLM AZ STATE OFFICE  
2016 JAN 15 P 3:07  
HOENIX, ARIZONA

AMC4363611

Lode Mining Claim Map of the **GA451** Lode Claim,  
attached to and made a part of the Location Notice



Map Scale: 1" = 2000' 

The Claim is located in: Section(s) 23, 26, T7S, R18E, G&SRM, Pinal County, Arizona.

TIE: The Location Monument of this claim is approximately 18508 feet East and 14662 feet South from the NW corner of Section 8, T7S, R18E, G&SRM, Pinal County, Arizona. The claim is 1500' long x 600' wide.

Monuments are 1-1/2" x 1-1/2" x 5' wood posts projecting at least four feet above the ground. Location monuments are generally set 50' inside the North or South endline along the center of each claim unless otherwise depicted.

RECEIVED  
BLM AZ STATE OFFICE  
2016 JAN 15 P 3:07  
PHOENIX, ARIZONA

1199293611

When recorded return to:  
Kennecott Exploration Company  
224 North 2200 West  
Salt Lake City, UT 84116  
Attn: Land Department

ARIZONA NOTICE OF LOCATION  
(LODE CLAIM)

NOTICE IS HEREBY GIVEN THAT KENNECOTT EXPLORATION COMPANY, whose mailing address is 224 North 2200 West, Salt Lake City, Utah 84116 by its undersigned officer, makes this location of the GA452 Lode Mining Claim, in Graham County, Arizona.

The general course of the claim is from the North to South, and said claim is within the:

<u>Quarter</u>	<u>Section</u>	<u>Township</u>	<u>Range</u>
SE	20	7S	19E
NE	29	7S	19E

G&SRM, Graham County, Arizona.


This claim is 1500 feet in length and 600 feet in width. This Notice of Location is posted on the centerline of the claim. The claim runs from the location monument on which this notice is posted 1400 feet in a northerly direction to the North end line and 100 feet in a southerly direction to the South end line. The claim boundaries are marked by six monuments, one at each corner and one at the center of each endline. The location monument on which this notice is posted is situated within Section 29, Township 7S, Range 19E, Graham County, Arizona, G&SRM, and is approximately 33627 feet East and 16457 feet South from the NW corner of Section 8, Township 7S, Range 18E, G&SRM, Pinal County, Arizona.

The undersigned claims the ground as depicted on the map that is attached to a copy of this Notice of Location filed in the office of the County Recorder, Graham County, Arizona.

The claim has been monumented in accordance with State and Federal law. Corner, end centers and location monuments are posts, 1-1/2" x 1-1/2" x 5' projecting at least 4' above the ground.

Located, dated and posted on the ground the 2nd day of December, 2015.

KENNECOTT EXPLORATION COMPANY



By: Erik Best, its Operating Officer

PHOENIX, ARIZONA

2016 JAN 15 P 3: 06

RECEIVED  
SLM AZ STATE OFFICE

AMC4363621

Lode Mining Claim Map of the GA452 Lode Claim,  
attached to and made a part of the Location Notice

20				21				22						
GA232	GA527	GA520	GA484	GA233	GA523	GA521	GA485	GA234	GA206	GA205	GA452	GA235	GA209	GA454
GA214	GA215	GA212	GA207	GA216	GA213	GA208	GA453	GA217	GA218	GA210	GA455	GA219	GA211	GA457
GA280	GA281	GA282	GA283	GA284	GA285	GA286	GA287	GA288	GA289	GA290	GA291	GA292	GA293	GA294
GA295	GA296	GA297	GA298	GA299	GA300	GA301	GA302	GA303	GA304	GA305	GA306	GA307	GA308	GA309
GA279	GA280	GA281	GA282	GA283	GA284	GA285	GA286	GA287	GA288	GA289	GA290	GA291	GA292	GA293
GA235	GA236	GA237	GA238	GA239	GA240	GA241	GA242	GA243	GA244	GA245	GA246	GA247	GA248	GA249
GA466	GA467	GA468	GA469	GA470	GA471	GA472	GA473	GA474	GA475	GA476	GA477	GA478	GA479	GA480
GA457	GA458	GA459	GA460	GA461	GA462	GA463	GA464	GA465	GA466	GA467	GA468	GA469	GA470	GA471
32				27				34						

Map Scale: 1" = 2000'



The Claim is located in: Section(s) 20, 29, T7S, R19E, G&SRM, Graham County, Arizona.

TIE: The Location Monument of this claim is approximately 33627 feet East and 16457 feet South from the NW corner of Section 8, T7S, R18E, G&SRM, Pinal County, Arizona. The claim is 1500' long x 600' wide.

Monuments are 1-1/2" x 1-1/2" x 5' wood posts projecting at least four feet above the ground. Location monument is set set 100' inside the South endline along the center the claim as depicted.

RECEIVED  
BLM AZ STATE OFFICE  
PHOENIX, ARIZONA  
2016 JAN 15 P 3:06

AMC436362

When recorded return to:  
Kennecott Exploration Company  
224 North 2200 West  
Salt Lake City, UT 84116  
Attn: Land Department

ARIZONA NOTICE OF LOCATION  
(LODE CLAIM)

NOTICE IS HEREBY GIVEN THAT KENNECOTT EXPLORATION COMPANY, whose mailing address is 224 North 2200 West, Salt Lake City, Utah 84116 by its undersigned officer, makes this location of the GA453 Lode Mining Claim, in Graham County, Arizona.

The general course of the claim is from the North to South, and said claim is within the:

<u>Quarter</u>	<u>Section</u>	<u>Township</u>	<u>Range</u>
SE	20	7S	19E
NE	29	7S	19E

G&SRM, Graham County, Arizona.

This claim is 1500 feet in length and 600 feet in width. This Notice of Location is posted on the centerline of the claim. The claim runs from the location monument on which this notice is posted 1400 feet in a northerly direction to the North end line and 100 feet in a southerly direction to the South end line. The claim boundaries are marked by six monuments, one at each corner and one at the center of each endline. The location monument on which this notice is posted is situated within Section 29, Township 7S, Range 19E, Graham County, Arizona, G&SRM, and is approximately 34195 feet East and 16457 feet South from the NW corner of Section 8, Township 7S, Range 18E, G&SRM, Pinal County, Arizona. Witness Post for SE Corner is 297' W.

The undersigned claims the ground as depicted on the map that is attached to a copy of this Notice of Location filed in the office of the County Recorder, Graham County, Arizona.

The claim has been monumented in accordance with State and Federal law. Corner, end centers and location monuments are posts, 1-1/2" x 1-1/2" x 5' projecting at least 4' above the ground.

Located, dated and posted on the ground the 3rd day of December, 2015.

KENNECOTT EXPLORATION COMPANY



By: Erik Best, its Operating Officer

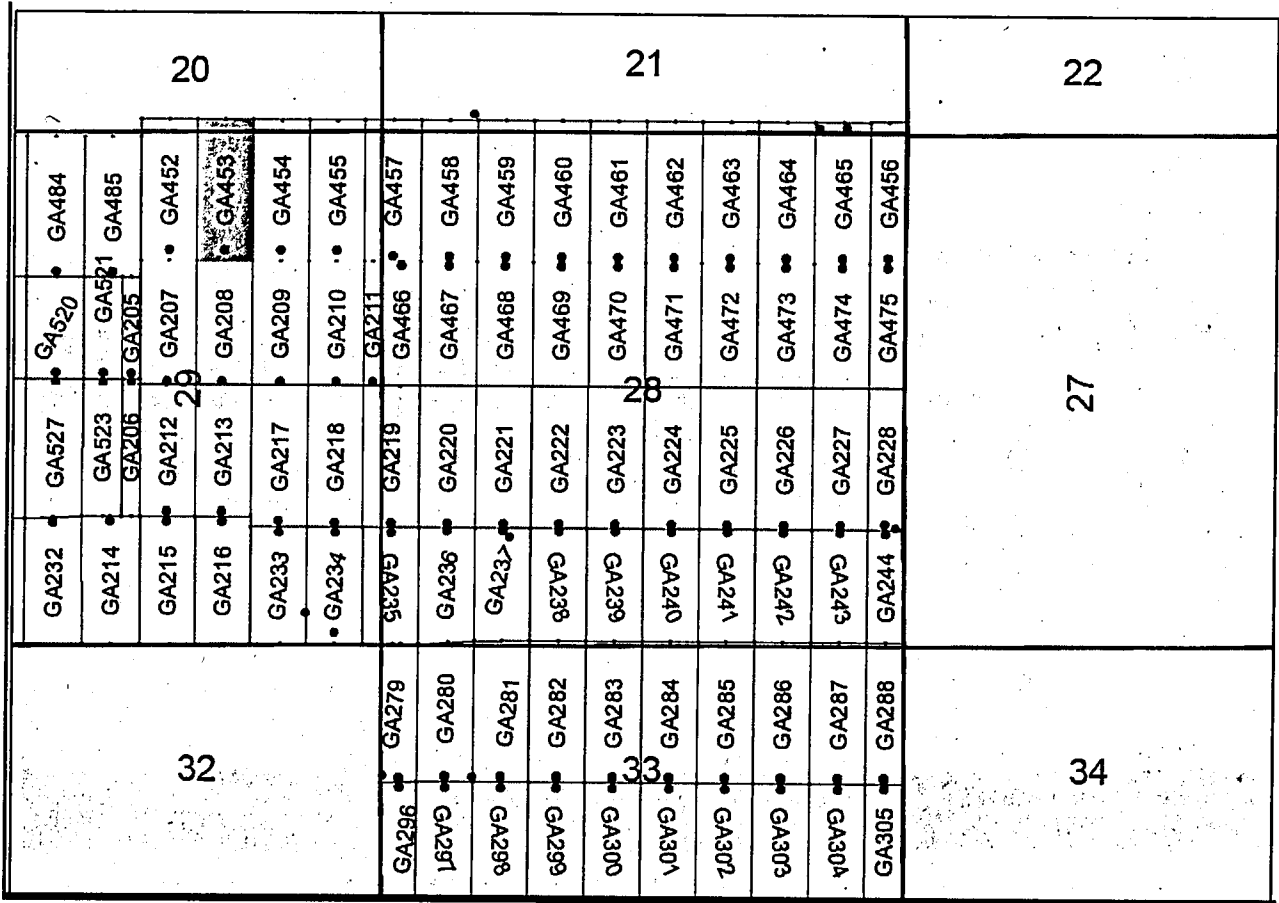
PHOENIX, ARIZONA

2016 JAN 15 P 3:06

RECEIVED  
BLM AZ STATE OFFICE

AMC 436363

Lode Mining Claim Map of the **GA453** Lode Claim,  
attached to and made a part of the Location Notice



Map Scale: 1" = 2000'



The Claim is located in: Section(s) 20, 29, T7S, R19E, G&SRM, Graham County, Arizona.

TIE: The Location Monument of this claim is approximately 34195 feet East and 16457 feet South from the NW corner of Section 8, T7S, R18E, G&SRM, Pinal County, Arizona. Witness Post for SE Corner is 297' W. The claim is 1500' long x 600' wide.

Monuments are 1-1/2" x 1-1/2" x 5' wood posts projecting at least four feet above the ground. Location monument is set set 100' inside the South endline along the center the claim as depicted.

RECEIVED  
PLM AZ STATE OFFICE  
2016 JAN 15 P 3:06  
PHOENIX, ARIZONA

AMC 4363631

When recorded return to:  
Kennecott Exploration Company  
224 North 2200 West  
Salt Lake City, UT 84116  
Attn: Land Department

ARIZONA NOTICE OF LOCATION  
(LODE CLAIM)

NOTICE IS HEREBY GIVEN THAT KENNECOTT EXPLORATION COMPANY, whose mailing address is 224 North 2200 West, Salt Lake City, Utah 84116 by its undersigned officer, makes this location of the GA454 Lode Mining Claim, in Graham County, Arizona.

The general course of the claim is from the North to South, and said claim is within the:

<u>Quarter</u>	<u>Section</u>	<u>Township</u>	<u>Range</u>
SE	20	7S	19E
NE	29	7S	19E

G&SRM, Graham County, Arizona.


This claim is 1500 feet in length and 600 feet in width. This Notice of Location is posted on the centerline of the claim. The claim runs from the location monument on which this notice is posted 1400 feet in a northerly direction to the North end line and 100 feet in a southerly direction to the South end line. The claim boundaries are marked by six monuments, one at each corner and one at the center of each endline. The location monument on which this notice is posted is situated within Section 29, Township 7S, Range 19E, Graham County, Arizona, G&SRM, and is approximately 34763 feet East and 16457 feet South from the NW corner of Section 8, Township 7S, Range 18E, G&SRM, Pinal County, Arizona. Witness Post for SW Corner is 297' W.

The undersigned claims the ground as depicted on the map that is attached to a copy of this Notice of Location filed in the office of the County Recorder, Graham County, Arizona.

The claim has been monumented in accordance with State and Federal law. Corner, end centers and location monuments are posts, 1-1/2" x 1-1/2" x 5' projecting at least 4' above the ground.

Located, dated and posted on the ground the 4th day of December, 2015.

KENNECOTT EXPLORATION COMPANY



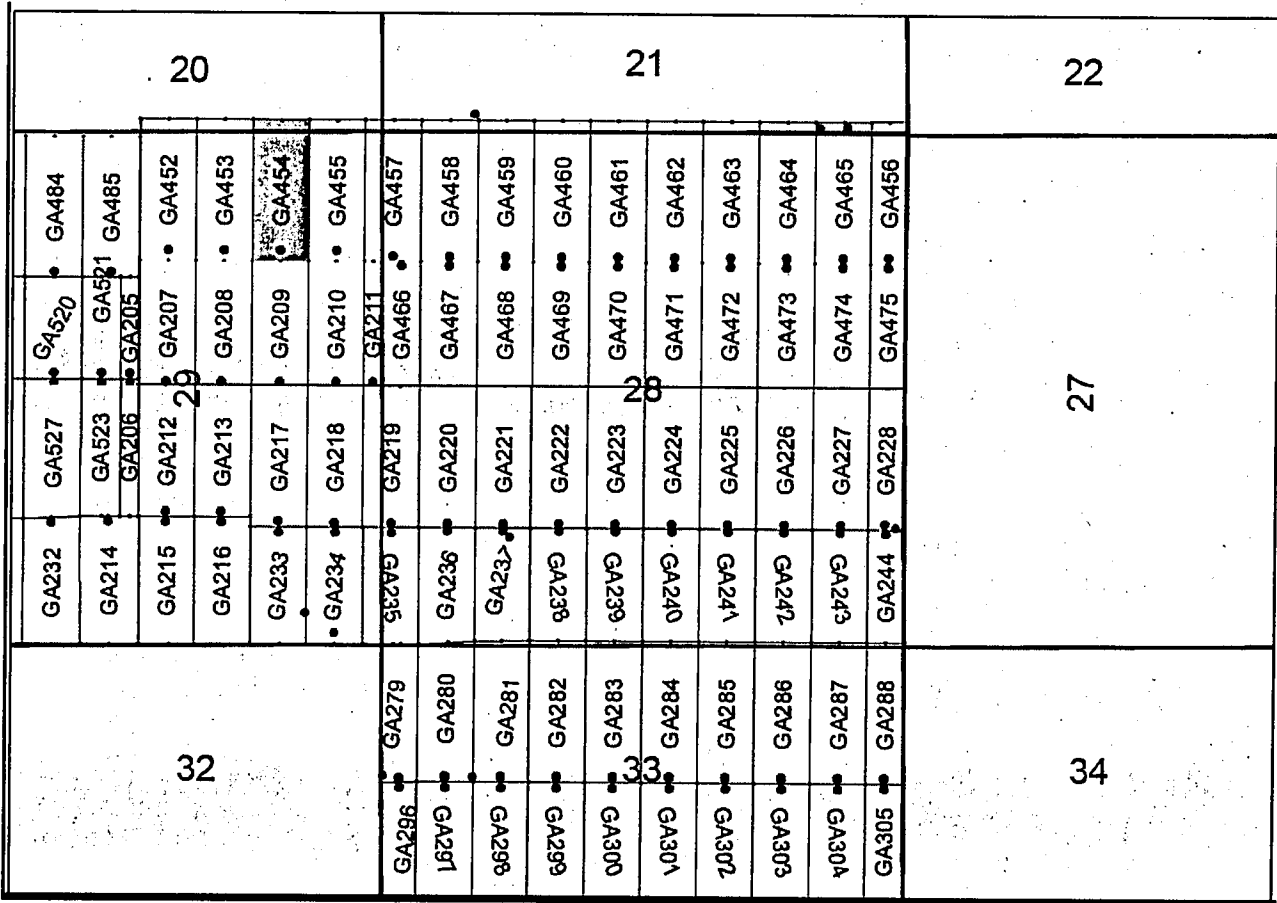
By: Erik Best, its Operating Officer


RECEIVED  
BLM AZ STATE OFFICE  
2016 JAN 15 P 3: 06  
PHOENIX, ARIZONA

AMC436364



Lode Mining Claim Map of the **GA454** Lode Claim,  
attached to and made a part of the Location Notice



Map Scale: 1" = 2000' 

The Claim is located in: Section(s) 20, 29, T7S, R19E, G&SRM, Graham County, Arizona.

TIE: The Location Monument of this claim is approximately 34763 feet East and 16457 feet South from the NW corner of Section 8, T7S, R18E, G&SRM, Pinal County, Arizona. Witness Post for SW Corner is 297' W. The claim is 1500' long x 600' wide.

Monuments are 1-1/2" x 1-1/2" x 5' wood posts projecting at least four feet above the ground. Location monument is set set 100' inside the South endline along the center the claim as depicted.

RECEIVED  
BLM AZ STATE OFFICE  
2016 JAN 15 P 3:06  
PHOENIX, ARIZONA

AMC 436364

When recorded return to:  
Kennecott Exploration Company  
224 North 2200 West  
Salt Lake City, UT 84116  
Attn: Land Department

ARIZONA NOTICE OF LOCATION  
(LODE CLAIM)

NOTICE IS HEREBY GIVEN THAT KENNECOTT EXPLORATION COMPANY, whose mailing address is 224 North 2200 West, Salt Lake City, Utah 84116 by its undersigned officer, makes this location of the GA455 Lode Mining Claim, in Graham County, Arizona.

The general course of the claim is from the North to South, and said claim is within the:

<u>Quarter</u>	<u>Section</u>	<u>Township</u>	<u>Range</u>
SE	20	7S	19E
NE	29	7S	19E

G&SRM, Graham County, Arizona.


This claim is 1500 feet in length and 600 feet in width. This Notice of Location is posted on the centerline of the claim. The claim runs from the location monument on which this notice is posted 1400 feet in a northerly direction to the North end line and 100 feet in a southerly direction to the South end line. The claim boundaries are marked by six monuments, one at each corner and one at the center of each endline. The location monument on which this notice is posted is situated within Section 29, Township 7S, Range 19E, Graham County, Arizona, G&SRM, and is approximately 35330 feet East and 16457 feet South from the NW corner of Section 8, Township 7S, Range 18E, G&SRM, Pinal County, Arizona.

The undersigned claims the ground as depicted on the map that is attached to a copy of this Notice of Location filed in the office of the County Recorder, Graham County, Arizona.

The claim has been monumented in accordance with State and Federal law. Corner, end centers and location monuments are posts, 1-1/2" x 1-1/2" x 5' projecting at least 4' above the ground.

Located, dated and posted on the ground the 1st day of December, 2015.

KENNECOTT EXPLORATION COMPANY



By: Erik Best, its Operating Officer

RECEIVED  
BLM AZ STATE OFFICE  
2016 JAN 15 P 3:06  
PHOENIX, ARIZONA

AHC 436365

Lode Mining Claim Map of the **GA455** Lode Claim,  
 attached to and made a part of the Location Notice

20				21				22																																							
GA232	GA527	GA520	GA484	GA236	GA220	GA467	GA458	GA239	GA219	GA466	GA457	27																																			
GA214	GA523	GA521	GA485	GA237	GA221	GA468	GA459	GA240	GA224	GA471	GA462					34																															
GA215	GA212	GA207	GA452	GA238	GA222	GA469	GA460	GA241	GA225	GA472	GA463									34																											
GA216	GA213	GA208	GA453	GA239	GA223	GA470	GA461	GA242	GA226	GA473	GA464													34																							
GA233	GA217	GA209	GA454	GA240	GA224	GA471	GA462	GA243	GA227	GA474	GA465																	34																			
GA234	GA218	GA210	GA455	GA241	GA225	GA472	GA463	GA244	GA228	GA475	GA456																					34															
GA279	GA279	GA211		GA242	GA226	GA473	GA464	GA245	GA229	GA474	GA465																									34											
GA280	GA280	GA212		GA246	GA227	GA474	GA465	GA246	GA230	GA475	GA456																													34							
GA281	GA281	GA213		GA247	GA228	GA475	GA456	GA247	GA231	GA476	GA457																																	34			
GA282	GA282	GA214		GA248	GA229	GA476	GA457	GA248	GA232	GA477	GA458																																				
GA283	GA283	GA215		GA249	GA230	GA477	GA458	GA249	GA233	GA478	GA459	34																																			
GA284	GA284	GA216		GA250	GA231	GA478	GA459	GA250	GA234	GA479	GA460					34																															
GA285	GA285	GA217		GA251	GA232	GA479	GA460	GA251	GA235	GA480	GA461									34																											
GA286	GA286	GA218		GA252	GA233	GA480	GA461	GA252	GA236	GA481	GA462													34																							
GA287	GA287	GA219		GA253	GA234	GA481	GA462	GA253	GA237	GA482	GA463																	34																			
GA288	GA288	GA220		GA254	GA235	GA482	GA463	GA254	GA240	GA483	GA464																					34															
GA289	GA289	GA221		GA255	GA236	GA483	GA464	GA255	GA241	GA484	GA465																									34											
GA290	GA290	GA222		GA256	GA237	GA484	GA465	GA256	GA242	GA485	GA466																													34							
GA291	GA291	GA223		GA257	GA238	GA485	GA466	GA257	GA243	GA486	GA467																																	34			
GA292	GA292	GA224		GA258	GA239	GA486	GA467	GA258	GA244	GA487	GA468																																				
GA293	GA293	GA225		GA259	GA240	GA487	GA468	GA259	GA245	GA488	GA469	34																																			
GA294	GA294	GA226		GA260	GA241	GA488	GA469	GA260	GA246	GA489	GA470					34																															
GA295	GA295	GA227		GA261	GA242	GA489	GA470	GA261	GA247	GA490	GA471									34																											
GA296	GA296	GA228		GA262	GA243	GA490	GA471	GA262	GA248	GA491	GA472													34																							
GA297	GA297	GA229		GA263	GA244	GA491	GA472	GA263	GA249	GA492	GA473																	34																			
GA298	GA298	GA230		GA264	GA245	GA492	GA473	GA264	GA250	GA493	GA474																					34															
GA299	GA299	GA231		GA265	GA246	GA493	GA474	GA265	GA251	GA494	GA475																									34											
GA300	GA300	GA232		GA266	GA247	GA494	GA475	GA266	GA252	GA495	GA476																													34							
GA301	GA301	GA233		GA267	GA248	GA495	GA476	GA267	GA253	GA496	GA477																																	34			
GA302	GA302	GA234		GA268	GA249	GA496	GA477	GA268	GA254	GA497	GA478																																				
GA303	GA303	GA235		GA269	GA250	GA497	GA478	GA269	GA255	GA498	GA479	34																																			
GA304	GA304	GA236		GA270	GA251	GA498	GA479	GA270	GA256	GA499	GA480					34																															
GA305	GA305	GA237		GA271	GA252	GA499	GA480	GA271	GA257	GA500	GA481									34																											
GA298	GA298	GA238		GA272	GA253	GA500	GA481	GA272	GA258	GA501	GA482													34																							
GA299	GA299	GA239		GA273	GA254	GA501	GA482	GA273	GA259	GA502	GA483																	34																			
GA300	GA300	GA240		GA274	GA255	GA502	GA483	GA274	GA260	GA503	GA484																					34															
GA301	GA301	GA241		GA275	GA256	GA503	GA484	GA275	GA261	GA504	GA485																									34											
GA302	GA302	GA242		GA276	GA257	GA504	GA485	GA276	GA262	GA505	GA486																													34							
GA303	GA303	GA243		GA277	GA258	GA505	GA486	GA277	GA263	GA506	GA487																																	34			
GA304	GA304	GA244		GA278	GA259	GA506	GA487	GA278	GA264	GA507	GA488																																				
GA305	GA305	GA245		GA279	GA260	GA507	GA488	GA279	GA265	GA508	GA489	34																																			
GA306	GA306	GA246		GA280	GA261	GA508	GA489	GA280	GA266	GA509	GA490					34																															
GA307	GA307	GA247		GA281	GA262	GA509	GA490	GA281	GA267	GA510	GA491									34																											
GA308	GA308	GA248		GA282	GA263	GA510	GA491	GA282	GA268	GA511	GA492													34																							
GA309	GA309	GA249		GA283	GA264	GA511	GA492	GA283	GA269	GA512	GA493																	34																			
GA310	GA310	GA250		GA284	GA265	GA512	GA493	GA284	GA270	GA513	GA494																					34															
GA311	GA311	GA251		GA285	GA266	GA513	GA494	GA285	GA271	GA514	GA495																									34											
GA312	GA312	GA252		GA286	GA267	GA514	GA495	GA286	GA272	GA515	GA496																													34							
GA313	GA313	GA253		GA287	GA268	GA515	GA496	GA287	GA273	GA516	GA497																																	34			
GA314	GA314	GA254		GA288	GA269	GA516	GA497	GA288	GA274	GA517	GA498																																				
GA315	GA315	GA255		GA289	GA270	GA517	GA498	GA289	GA275	GA518	GA499	34																																			
GA316	GA316	GA256		GA290	GA271	GA518	GA499	GA290	GA276	GA519	GA500					34																															
GA317	GA317	GA257		GA291	GA272	GA519	GA500	GA291	GA277	GA520	GA501									34																											
GA318	GA318	GA258		GA292	GA273	GA520	GA501	GA292	GA278	GA521	GA502													34																							
GA319	GA319	GA259		GA293	GA274	GA521	GA502	GA293	GA279	GA522	GA503																	34																			
GA320	GA320	GA260		GA294	GA275	GA522	GA503	GA294	GA280	GA523	GA504																					34															
GA321	GA321	GA261		GA295	GA276	GA523	GA504	GA295	GA281	GA524	GA505																									34											
GA322	GA322	GA262		GA296	GA277	GA524	GA505	GA296	GA282	GA525	GA506																													34							
GA323	GA323	GA263		GA297	GA278	GA525	GA506	GA297	GA283	GA526	GA507																																	34			
GA324	GA324	GA264		GA298	GA279	GA526	GA507	GA298	GA284	GA527	GA508																																				
GA325	GA325	GA265		GA299	GA280	GA527	GA508	GA299	GA285	GA528	GA509	34																																			
GA326	GA326	GA266		GA300	GA281	GA528	GA509	GA300	GA286	GA529	GA510					34																															
GA327	GA327	GA267		GA301	GA282	GA529	GA510	GA301	GA287	GA530	GA511									34																											
GA328	GA328	GA268		GA302	GA283	GA530	GA511	GA302	GA288	GA531	GA512													34																							
GA329	GA329	GA269		GA303	GA284	GA531	GA512	GA303	GA289	GA532	GA513																	34																			
GA330	GA330	GA270		GA304	GA285	GA532	GA513	GA304	GA290	GA533	GA514																					34															
GA331	GA331	GA271		GA305	GA286	GA533	GA514	GA305	GA291	GA534	GA515																									34											
GA332	GA332	GA272		GA306	GA287	GA534	GA515	GA306	GA292	GA535	GA516																													34							
GA333	GA333	GA273		GA307	GA288	GA535	GA516	GA307	GA293	GA536	GA517																																	34			
GA334	GA334	GA274		GA308	GA289	GA536	GA517	GA308	GA294	GA537	GA518																																				
GA335	GA335	GA275		GA309	GA290	GA537	GA518	GA309	GA295	GA538	GA519	34																																			
GA336	GA336	GA276		GA310	GA291	GA538	GA519	GA310	GA296	GA539	GA520					34																															
GA337	GA337	GA277		GA311	GA292	GA539	GA520	GA311	GA297	GA540	GA521									34																											
GA338	GA338	GA278		GA312	GA293	GA540	GA521	GA312	GA298	GA541	GA522													34																							
GA339	GA339	GA279		GA313	GA294	GA541	GA522	GA313	GA299	GA542	GA523																	34																			
GA340	GA340	GA280		GA314	GA295	GA542	GA523	GA314	GA300	GA543	GA524																					34															
GA341	GA341	GA281		GA315	GA296	GA543	GA524	GA315	GA301	GA544	GA525																									34											
GA342	GA342	GA282		GA316	GA297	GA544	GA525	GA316	GA302	GA545	GA526																													34							
GA343	GA343	GA283		GA317	GA298	GA545	GA526	GA317	GA303	GA546	GA527																																	34			
GA344	GA344	GA284		GA318	GA299	GA546	GA527	GA318	GA304	GA547	GA528																																				
GA345	GA345	GA285		GA319	GA300	GA547	GA528	GA319	GA305	GA548	GA529	34																																			
GA346	GA346	GA286		GA320	GA301	GA548	GA529	GA320	GA306	GA549	GA530					34																															
GA347	GA347	GA287		GA321	GA302	GA549	GA530	GA321	GA307	GA550	GA531									34																											
GA348	GA348	GA288		GA322	GA303	GA550	GA531	GA322	GA308	GA551	GA532													34																							
GA349	GA349	GA289		GA323	GA304	GA551	GA532	GA323	GA309	GA552	GA533																	34																			
GA350	GA350	GA290		GA324	GA305	GA552	GA533	GA324	GA310	GA553	GA534																					34															
GA351	GA351	GA291		GA325	GA306	GA553	GA534	GA325	GA311	GA554	GA535																									34											
GA352	GA352	GA292		GA326	GA307	GA554	GA535	GA326	GA312	GA555	GA536																													34							
GA353	GA353	GA293		GA327	GA308	GA																																									

When recorded return to:  
Kennecott Exploration Company  
224 North 2200 West  
Salt Lake City, UT 84116  
Attn: Land Department

ARIZONA NOTICE OF LOCATION  
(LODE CLAIM)

NOTICE IS HEREBY GIVEN THAT KENNECOTT EXPLORATION COMPANY, whose mailing address is 224 North 2200 West, Salt Lake City, Utah 84116 by its undersigned officer, makes this location of the GA456 Lode Mining Claim, in Graham County, Arizona.

The general course of the claim is from the North to South, and said claim is within the:

<u>Quarter</u>	<u>Section</u>	<u>Township</u>	<u>Range</u>
SE	21	7S	19E
NE	28	7S	19E

G&SRM, Graham County, Arizona.


This claim is 1500 feet in length and 360 feet in width. This Notice of Location is posted on the centerline of the claim. The claim runs from the location monument on which this notice is posted 1450 feet in a northerly direction to the North end line and 50 feet in a southerly direction to the South end line. The claim boundaries are marked by six monuments, one at each corner and one at the center of each endline. The location monument on which this notice is posted is situated within Section 28, Township 7S, Range 19E, Graham County, Arizona, G&SRM, and is approximately 40900 feet East and 16507 feet South from the NW corner of Section 8, Township 7S, Range 18E, G&SRM, Pinal County, Arizona. Witness Post for NW Corner is 260' SW. Witness Post for NE Corner is 615' SW. Witness Post for N Endline is 425' SW.

The undersigned claims the ground as depicted on the map that is attached to a copy of this Notice of Location filed in the office of the County Recorder, Graham County, Arizona.

The claim has been monumented in accordance with State and Federal law. Corner, end centers and location monuments are posts, 1-1/2" x 1-1/2" x 5' projecting at least 4' above the ground.

Located, dated and posted on the ground the 1st day of December, 2015.

KENNECOTT EXPLORATION COMPANY



By: Erik Best, its Operating Officer

RECEIVED  
BLM AZ STATE OFFICE  
2016 JAN 15 P 3:06  
PHOENIX, ARIZONA

AMC4363661

Lode Mining Claim Map of the **GA456** Lode Claim,  
attached to and made a part of the Location Notice

20				21				22																																
GA232	GA527	GA520	GA484	GA236	GA220	GA467	GA458	GA233	GA221	GA468	GA459	GA239	GA222	GA469	GA460	GA238	GA223	GA470	GA461	GA240	GA224	GA471	GA462	GA241	GA225	GA472	GA463	GA242	GA226	GA473	GA464	GA243	GA227	GA474	GA465	GA244	GA228	GA475	GA456	
GA214	GA523	GA521	GA485	GA216	GA213	GA208	GA453	GA215	GA212	GA207	GA452	GA217	GA210	GA455	GA218	GA211	GA457	GA219	GA466	GA454	GA234	GA218	GA210	GA455	GA235	GA219	GA466	GA457	GA237	GA217	GA209	GA454	GA238	GA218	GA210	GA455	GA239	GA219	GA466	GA457
32				28				27				34																												
GA296	GA279	GA280	GA281	GA282	GA283	GA284	GA285	GA286	GA287	GA288	GA305	GA306	GA307	GA308	GA309	GA310	GA311	GA312	GA313	GA314	GA315	GA316	GA317	GA318	GA319	GA320	GA321	GA322	GA323	GA324	GA325	GA326	GA327	GA328	GA329	GA330	GA331	GA332		

Map Scale: 1" = 2000'



The Claim is located in: Section(s) 21, 28, T7S, R19E, G&SRM, Graham County, Arizona.

TIE: The Location Monument of this claim is approximately 40900 feet East and 16507 feet South from the NW corner of Section 8, T7S, R18E, G&SRM, Pinal County, Arizona. Witness Post for NW Corner is 260' SW. Witness Post for NE Corner is 615' SW. Witness Post for N Endline is 425' SW. The claim is 1500' long x 360' wide.

Monuments are 1-1/2" x 1-1/2" x 5' wood posts projecting at least four feet above the ground. Location monuments are generally set 50' inside the North or South endline along the center of each claim unless otherwise depicted.

RECEIVED  
BLM AZ STATE OFFICE  
2016 JAN 15 P 3: 05  
PHOENIX, ARIZONA

AMC4363661

When recorded return to:  
Kennecott Exploration Company  
224 North 2200 West  
Salt Lake City, UT 84116  
Attn: Land Department

ARIZONA NOTICE OF LOCATION  
(LODE CLAIM)

NOTICE IS HEREBY GIVEN THAT KENNECOTT EXPLORATION COMPANY, whose mailing address is 224 North 2200 West, Salt Lake City, Utah 84116 by its undersigned officer, makes this location of the GA457 Lode Mining Claim, in Graham County, Arizona.

The general course of the claim is from the North to South, and said claim is within the:

<u>Quarter</u>	<u>Section</u>	<u>Township</u>	<u>Range</u>
SE	20	7S	19E
SW	21	7S	19E
NW	28	7S	19E
NE	29	7S	19E

G&SRM, Graham County, Arizona.


This claim is 1500 feet in length and 600 feet in width. This Notice of Location is posted on the centerline of the claim. The claim runs from the location monument on which this notice is posted 1450 feet in a northerly direction to the North end line and 50 feet in a southerly direction to the South end line. The claim boundaries are marked by six monuments, one at each corner and one at the center of each endline. The location monument on which this notice is posted is situated within Section 28, Township 7S, Range 19E, Graham County, Arizona, G&SRM, and is approximately 35899 feet East and 16514 feet South from the NW corner of Section 8, Township 7S, Range 18E, G&SRM, Pinal County, Arizona.

The undersigned claims the ground as depicted on the map that is attached to a copy of this Notice of Location filed in the office of the County Recorder, Graham County, Arizona.

The claim has been monumented in accordance with State and Federal law. Corner, end centers and location monuments are posts, 1-1/2" x 1-1/2" x 5' projecting at least 4' above the ground.

Located, dated and posted on the ground the 1st day of December, 2015.

KENNECOTT EXPLORATION COMPANY




By: Erik Best, its Operating Officer

RECEIVED  
BLM AZ STATE OFFICE  
2016 JAN 15 P 3:05  
PHOENIX, ARIZONA

AMC 4363671

Lode Mining Claim Map of the **GA457** Lode Claim,  
attached to and made a part of the Location Notice

20				21				22	
GA232	GA527	GA520	GA484	GA236	GA220	GA467	GA458	27	GA456
GA214	GA523	GA521	GA485	GA237	GA221	GA468	GA459		
GA215	GA212	GA207	GA452	GA238	GA222	GA469	GA460		
GA216	GA213	GA208	GA453	GA239	GA223	GA470	GA461		
GA233	GA217	GA209	GA454	GA240	GA224	GA471	GA462		
GA234	GA218	GA210	GA455	GA241	GA225	GA472	GA463		
GA235	GA219	GA211	GA457	GA242	GA226	GA473	GA464		
GA279	GA280	GA281	GA282	GA243	GA227	GA474	GA465		
GA286	GA287	GA288	GA289	GA244	GA228	GA475	GA456		
GA290	GA291	GA292	GA293	GA294	GA295	GA296	GA297		
GA298	GA299	GA300	GA301	GA302	GA303	GA304	GA305		
32				28				34	

Map Scale: 1" = 2000' 

The Claim is located in: Section(s) 20, 21, 28, 29, T7S, R19E, G&SRM, Graham County, Arizona.

TIE: The Location Monument of this claim is approximately 35899 feet East and 16514 feet South from the NW corner of Section 8, T7S, R18E, G&SRM, Pinal County, Arizona. The claim is 1500' long x 600' wide.

Monuments are 1-1/2" x 1-1/2" x 5' wood posts projecting at least four feet above the ground. Location monuments are generally set 50' inside the North or South endline along the center of each claim unless otherwise depicted.

RECEIVED  
BLM AZ STATE OFFICE  
2016 JAN 15 P 3:05  
HOENIX, ARIZONA

AMC436367

When recorded return to:  
Kennecott Exploration Company  
224 North 2200 West  
Salt Lake City, UT 84116  
Attn: Land Department

ARIZONA NOTICE OF LOCATION  
(LODE CLAIM)

NOTICE IS HEREBY GIVEN THAT KENNECOTT EXPLORATION COMPANY, whose mailing address is 224 North 2200 West, Salt Lake City, Utah 84116 by its undersigned officer, makes this location of the GA458 Lode Mining Claim, in Graham County, Arizona.

The general course of the claim is from the North to South, and said claim is within the:

<u>Quarter</u>	<u>Section</u>	<u>Township</u>	<u>Range</u>
SW	21	7S	19E
NW	28	7S	19E

G&SRM, Graham County, Arizona.


This claim is 1500 feet in length and 600 feet in width. This Notice of Location is posted on the centerline of the claim. The claim runs from the location monument on which this notice is posted 1450 feet in a northerly direction to the North end line and 50 feet in a southerly direction to the South end line. The claim boundaries are marked by six monuments, one at each corner and one at the center of each endline. The location monument on which this notice is posted is situated within Section 28, Township 7S, Range 19E, Graham County, Arizona, G&SRM, and is approximately 36467 feet East and 16514 feet South from the NW corner of Section 8, Township 7S, Range 18E, G&SRM, Pinal County, Arizona. Witness Post for NE Corner is 75' NW.

The undersigned claims the ground as depicted on the map that is attached to a copy of this Notice of Location filed in the office of the County Recorder, Graham County, Arizona.

The claim has been monumented in accordance with State and Federal law. Corner, end centers and location monuments are posts, 1-1/2" x 1-1/2" x 5' projecting at least 4' above the ground.

Located, dated and posted on the ground the 1st day of December, 2015.

KENNECOTT EXPLORATION COMPANY



By: Erik Best, its Operating Officer

PHOENIX, ARIZONA

2016 JAN 15 P 3:05

RECEIVED  
BLM AZ STATE OFFICE

AMC 436368



Lode Mining Claim Map of the **GA458** Lode Claim,  
attached to and made a part of the Location Notice

20				21				22							
GA232	GA527	GA520	GA484	GA235	GA218	GA466	GA457	GA236	GA220	GA467	GA458	GA237	GA221	GA468	GA459
GA214	GA523	GA521	GA485	GA238	GA222	GA469	GA460	GA239	GA223	GA470	GA461	GA240	GA224	GA471	GA462
GA215	GA212	GA207	GA452	GA241	GA225	GA472	GA463	GA242	GA226	GA473	GA464	GA243	GA227	GA474	GA465
GA216	GA213	GA208	GA453	GA244	GA228	GA475	GA456	GA245	GA229	GA476	GA466	GA246	GA230	GA477	GA467
GA233	GA217	GA209	GA454	GA247	GA231	GA478	GA468	GA248	GA232	GA479	GA469	GA249	GA233	GA480	GA470
GA234	GA218	GA210	GA455	GA250	GA234	GA481	GA471	GA251	GA235	GA482	GA472	GA252	GA236	GA483	GA473
GA235	GA219	GA211	GA456	GA253	GA237	GA484	GA474	GA254	GA238	GA485	GA475	GA255	GA239	GA486	GA476
GA236	GA220	GA212	GA457	GA256	GA240	GA487	GA477	GA257	GA241	GA488	GA478	GA258	GA242	GA489	GA479
GA237	GA221	GA213	GA458	GA259	GA243	GA489	GA479	GA260	GA244	GA490	GA480	GA261	GA245	GA491	GA481
GA238	GA222	GA214	GA459	GA262	GA246	GA491	GA481	GA263	GA247	GA492	GA482	GA264	GA248	GA493	GA483
GA239	GA223	GA215	GA460	GA265	GA249	GA492	GA483	GA266	GA249	GA493	GA484	GA267	GA250	GA494	GA484
GA240	GA224	GA216	GA461	GA268	GA251	GA494	GA485	GA269	GA251	GA495	GA485	GA270	GA252	GA496	GA486
GA241	GA225	GA217	GA462	GA271	GA253	GA496	GA487	GA272	GA253	GA497	GA487	GA273	GA254	GA498	GA488
GA242	GA226	GA218	GA463	GA274	GA255	GA498	GA489	GA275	GA255	GA499	GA489	GA276	GA256	GA499	GA489
GA243	GA227	GA219	GA464	GA277	GA257	GA500	GA491	GA278	GA257	GA501	GA491	GA279	GA258	GA502	GA492
GA244	GA228	GA220	GA465	GA280	GA259	GA502	GA493	GA281	GA259	GA503	GA493	GA282	GA259	GA504	GA493
GA245	GA229	GA221	GA466	GA283	GA261	GA504	GA495	GA284	GA261	GA505	GA495	GA285	GA261	GA506	GA494
GA246	GA230	GA222	GA467	GA286	GA263	GA506	GA497	GA286	GA263	GA507	GA497	GA287	GA263	GA508	GA495
GA247	GA231	GA223	GA468	GA289	GA265	GA508	GA499	GA289	GA265	GA509	GA499	GA290	GA265	GA510	GA496
GA248	GA232	GA224	GA469	GA291	GA267	GA510	GA501	GA291	GA267	GA511	GA501	GA292	GA267	GA512	GA497
GA249	GA233	GA225	GA470	GA294	GA269	GA512	GA503	GA294	GA269	GA514	GA503	GA295	GA269	GA515	GA498
GA250	GA234	GA226	GA471	GA297	GA271	GA514	GA505	GA297	GA271	GA516	GA505	GA298	GA271	GA517	GA499
GA251	GA235	GA227	GA472	GA300	GA273	GA516	GA507	GA300	GA273	GA518	GA507	GA301	GA273	GA519	GA500
GA252	GA236	GA228	GA473	GA303	GA275	GA518	GA509	GA303	GA275	GA520	GA509	GA304	GA275	GA521	GA501
GA253	GA237	GA229	GA474	GA306	GA277	GA520	GA511	GA306	GA277	GA522	GA511	GA307	GA277	GA523	GA502
GA254	GA238	GA230	GA475	GA309	GA279	GA522	GA513	GA309	GA279	GA524	GA513	GA310	GA279	GA525	GA503
GA255	GA239	GA231	GA476	GA312	GA281	GA524	GA515	GA312	GA281	GA526	GA515	GA313	GA281	GA527	GA504
GA256	GA240	GA232	GA477	GA315	GA283	GA526	GA517	GA315	GA283	GA528	GA517	GA316	GA283	GA529	GA505
GA257	GA241	GA233	GA478	GA318	GA285	GA528	GA519	GA318	GA285	GA530	GA519	GA319	GA285	GA531	GA506
GA258	GA242	GA234	GA479	GA321	GA287	GA530	GA521	GA321	GA287	GA532	GA521	GA322	GA287	GA533	GA507
GA259	GA243	GA235	GA480	GA324	GA289	GA532	GA523	GA324	GA289	GA534	GA523	GA325	GA289	GA535	GA508
GA260	GA244	GA236	GA481	GA327	GA291	GA534	GA525	GA327	GA291	GA536	GA525	GA328	GA291	GA537	GA509
GA261	GA245	GA237	GA482	GA330	GA293	GA536	GA527	GA330	GA293	GA538	GA527	GA331	GA293	GA539	GA510
GA262	GA246	GA238	GA483	GA333	GA295	GA538	GA529	GA333	GA295	GA540	GA529	GA334	GA295	GA541	GA511
GA263	GA247	GA239	GA484	GA336	GA297	GA540	GA531	GA336	GA297	GA542	GA531	GA337	GA297	GA543	GA512
GA264	GA248	GA240	GA485	GA339	GA299	GA542	GA533	GA339	GA299	GA544	GA533	GA340	GA299	GA545	GA513
GA265	GA249	GA241	GA486	GA342	GA301	GA544	GA535	GA342	GA301	GA546	GA535	GA343	GA301	GA547	GA514
GA266	GA250	GA242	GA487	GA345	GA303	GA546	GA537	GA345	GA303	GA548	GA537	GA346	GA303	GA549	GA515
GA267	GA251	GA243	GA488	GA348	GA305	GA548	GA539	GA348	GA305	GA550	GA539	GA349	GA305	GA551	GA516
GA268	GA252	GA244	GA489	GA351	GA307	GA550	GA541	GA351	GA307	GA552	GA541	GA352	GA307	GA553	GA517
GA269	GA253	GA245	GA490	GA354	GA309	GA552	GA543	GA354	GA309	GA554	GA543	GA355	GA309	GA555	GA518
GA270	GA254	GA246	GA491	GA357	GA311	GA554	GA545	GA357	GA311	GA556	GA545	GA358	GA311	GA557	GA519
GA271	GA255	GA247	GA492	GA360	GA313	GA556	GA547	GA360	GA313	GA558	GA547	GA361	GA313	GA559	GA520
GA272	GA256	GA248	GA493	GA363	GA315	GA558	GA549	GA363	GA315	GA560	GA549	GA364	GA315	GA561	GA521
GA273	GA257	GA249	GA494	GA366	GA317	GA560	GA551	GA366	GA317	GA562	GA551	GA367	GA317	GA563	GA522
GA274	GA258	GA250	GA495	GA369	GA319	GA562	GA553	GA369	GA319	GA564	GA553	GA370	GA319	GA565	GA523
GA275	GA259	GA251	GA496	GA372	GA321	GA564	GA555	GA372	GA321	GA566	GA555	GA373	GA321	GA567	GA524
GA276	GA260	GA252	GA497	GA375	GA323	GA566	GA557	GA375	GA323	GA568	GA557	GA376	GA323	GA569	GA525
GA277	GA261	GA253	GA498	GA378	GA325	GA568	GA559	GA378	GA325	GA570	GA559	GA379	GA325	GA571	GA526
GA278	GA262	GA254	GA499	GA381	GA327	GA570	GA561	GA381	GA327	GA572	GA561	GA382	GA327	GA573	GA527
GA279	GA263	GA255	GA500	GA384	GA329	GA572	GA563	GA384	GA329	GA574	GA563	GA385	GA329	GA575	GA528
GA280	GA264	GA256	GA501	GA387	GA331	GA574	GA565	GA387	GA331	GA576	GA565	GA388	GA331	GA577	GA529
GA281	GA265	GA257	GA502	GA390	GA333	GA576	GA567	GA390	GA333	GA578	GA567	GA391	GA333	GA579	GA530
GA282	GA266	GA258	GA503	GA393	GA335	GA578	GA569	GA393	GA335	GA580	GA569	GA394	GA335	GA581	GA531
GA283	GA267	GA259	GA504	GA396	GA337	GA580	GA571	GA396	GA337	GA582	GA571	GA397	GA337	GA583	GA532
GA284	GA268	GA260	GA505	GA399	GA339	GA582	GA573	GA399	GA339	GA584	GA573	GA399	GA339	GA585	GA533
GA285	GA269	GA261	GA506	GA402	GA341	GA584	GA575	GA402	GA341	GA586	GA575	GA403	GA341	GA587	GA534
GA286	GA270	GA262	GA507	GA405	GA343	GA586	GA577	GA405	GA343	GA588	GA577	GA406	GA343	GA589	GA535
GA287	GA271	GA263	GA508	GA408	GA345	GA588	GA579	GA408	GA345	GA590	GA579	GA409	GA345	GA591	GA536
GA288	GA272	GA264	GA509	GA411	GA347	GA590	GA581	GA411	GA347	GA592	GA581	GA412	GA347	GA593	GA537
GA289	GA273	GA265	GA510	GA414	GA349	GA592	GA583	GA414	GA349	GA594	GA583	GA415	GA349	GA595	GA538
GA290	GA274	GA266	GA511	GA417	GA351	GA594	GA585	GA417	GA351	GA596	GA585	GA418	GA351	GA597	GA539
GA291	GA275	GA267	GA512	GA420	GA353	GA596	GA587	GA420	GA353	GA598	GA587	GA421	GA353	GA599	GA540
GA292	GA276	GA268	GA513	GA423	GA355	GA598	GA589	GA423	GA355	GA600	GA589	GA424	GA355	GA601	GA541
GA293	GA277	GA269	GA514	GA426	GA357	GA600	GA591	GA426	GA357	GA602	GA591	GA427	GA357	GA603	GA542
GA294	GA278	GA270	GA515	GA429	GA359	GA602	GA593	GA429	GA359	GA604	GA593	GA428	GA359	GA605	GA543
GA295	GA279	GA271	GA516	GA432	GA361	GA604	GA595	GA432	GA361	GA606	GA595	GA429	GA361	GA607	GA544
GA296	GA280	GA272	GA517	GA435	GA363	GA606	GA597	GA435	GA363	GA608	GA597	GA430	GA363	GA609	GA545
GA297	GA281	GA273	GA518	GA438	GA365	GA608	GA599	GA438	GA365	GA610	GA599	GA431	GA365	GA611	GA546
GA298	GA282	GA274	GA519	GA441	GA367	GA610	GA601	GA441	GA367	GA612	GA601	GA432	GA367	GA613	GA547
GA299	GA283	GA275	GA520	GA444	GA369	GA612	GA603	GA444	GA369	GA614	GA603	GA433	GA369	GA615	GA548
GA300	GA284	GA276	GA521	GA447	GA371	GA614	GA605	GA447	GA371	GA616	GA605	GA434	GA371	GA617	GA549
GA301	GA285	GA277	GA522	GA450	GA373	GA616	GA607	GA450	GA373	GA618	GA607	GA435	GA373	GA619	GA550
GA302	GA286	GA278	GA523	GA											

When recorded return to:  
Kennecott Exploration Company  
224 North 2200 West  
Salt Lake City, UT 84116  
Attn: Land Department

ARIZONA NOTICE OF LOCATION  
(LODE CLAIM)

NOTICE IS HEREBY GIVEN THAT KENNECOTT EXPLORATION COMPANY, whose mailing address is 224 North 2200 West, Salt Lake City, Utah 84116 by its undersigned officer, makes this location of the GA459 Lode Mining Claim, in Graham County, Arizona.

The general course of the claim is from the North to South, and said claim is within the:

<u>Quarter</u>	<u>Section</u>	<u>Township</u>	<u>Range</u>
SW	21	7S	19E
NW	28	7S	19E

G&SRM, Graham County, Arizona.


This claim is 1500 feet in length and 600 feet in width. This Notice of Location is posted on the centerline of the claim. The claim runs from the location monument on which this notice is posted 1450 feet in a northerly direction to the North end line and 50 feet in a southerly direction to the South end line. The claim boundaries are marked by six monuments, one at each corner and one at the center of each endline. The location monument on which this notice is posted is situated within Section 28, Township 7S, Range 19E, Graham County, Arizona, G&SRM, and is approximately 37034 feet East and 16514 feet South from the NW corner of Section 8, Township 7S, Range 18E, G&SRM, Pinal County, Arizona. Witness Post for NW Corner is 75' NW.

The undersigned claims the ground as depicted on the map that is attached to a copy of this Notice of Location filed in the office of the County Recorder, Graham County, Arizona.

The claim has been monumented in accordance with State and Federal law. Corner, end centers and location monuments are posts, 1-1/2" x 1-1/2" x 5' projecting at least 4' above the ground.

Located, dated and posted on the ground the 1st day of December, 2015.

KENNECOTT EXPLORATION COMPANY



By: Erik Best, its Operating Officer

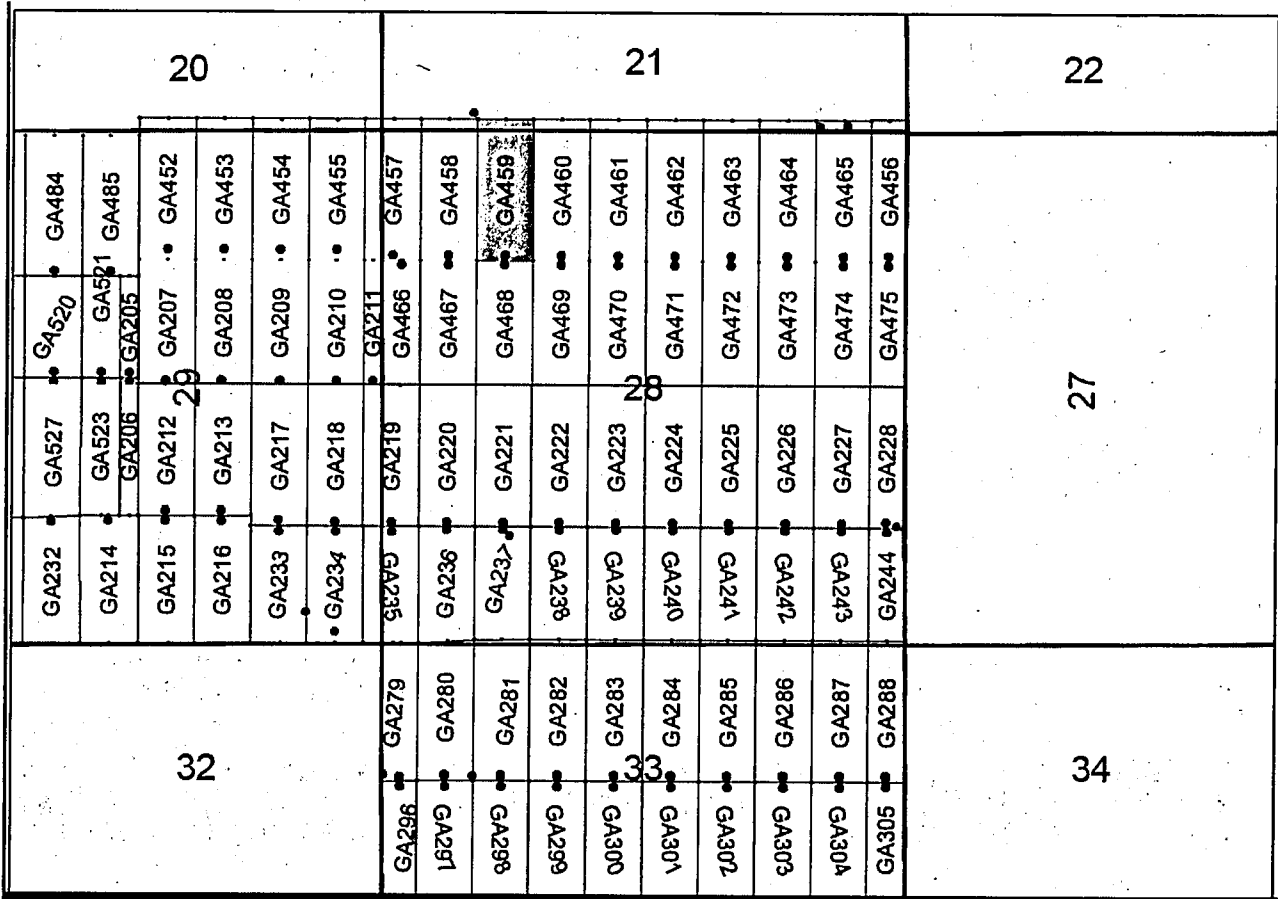
PHOENIX, ARIZONA

2016 JAN 15 P 3:05

RECEIVED  
BLM AZ STATE OFFICE

AHC436369

Lode Mining Claim Map of the **GA459** Lode Claim,  
attached to and made a part of the Location Notice



Map Scale: 1" = 2000'

The Claim is located in: Section(s) 21, 28, T7S, R19E, G&SRM, Graham County, Arizona.

TIE: The Location Monument of this claim is approximately 37034 feet East and 16514 feet South from the NW corner of Section 8, T7S, R18E, G&SRM, Pinal County, Arizona. Witness Post for NW Corner is 75' NW. The claim is 1500' long x 600' wide.

Monuments are 1-1/2" x 1-1/2" x 5' wood posts projecting at least four feet above the ground. Location monuments are generally set 50' inside the North or South endline along the center of each claim unless otherwise depicted.

HOENIX, ARIZONA

2016 JAN 15 P 3: 05

RECEIVED  
BLM AZ STATE OFFICE

AMC 4363691

When recorded return to:  
Kennecott Exploration Company  
224 North 2200 West  
Salt Lake City, UT 84116  
Attn: Land Department

ARIZONA NOTICE OF LOCATION  
(LODE CLAIM)

NOTICE IS HEREBY GIVEN THAT KENNECOTT EXPLORATION COMPANY, whose mailing address is 224 North 2200 West, Salt Lake City, Utah 84116 by its undersigned officer, makes this location of the GA460 Lode Mining Claim, in Graham County, Arizona.

The general course of the claim is from the North to South, and said claim is within the:

<u>Quarter</u>	<u>Section</u>	<u>Township</u>	<u>Range</u>
SW	21	7S	19E
NW	28	7S	19E

G&SRM, Graham County, Arizona.


This claim is 1500 feet in length and 600 feet in width. This Notice of Location is posted on the centerline of the claim. The claim runs from the location monument on which this notice is posted 1450 feet in a northerly direction to the North end line and 50 feet in a southerly direction to the South end line. The claim boundaries are marked by six monuments, one at each corner and one at the center of each endline. The location monument on which this notice is posted is situated within Section 28, Township 7S, Range 19E, Graham County, Arizona, G&SRM, and is approximately 37602 feet East and 16514 feet South from the NW corner of Section 8, Township 7S, Range 18E, G&SRM, Pinal County, Arizona.

The undersigned claims the ground as depicted on the map that is attached to a copy of this Notice of Location filed in the office of the County Recorder, Graham County, Arizona.

The claim has been monumented in accordance with State and Federal law. Corner, end centers and location monuments are posts, 1-1/2" x 1-1/2" x 5' projecting at least 4' above the ground.

Located, dated and posted on the ground the 1st day of December, 2015.

KENNECOTT EXPLORATION COMPANY




By: Erik Best, its Operating Officer

RECEIVED  
GLM AZ STATE OFFICE  
2016 JAN 15 P 3:05  
PHOENIX, ARIZONA

AMC436370

Lode Mining Claim Map of the **GA460** Lode Claim,  
attached to and made a part of the Location Notice

20				21				22											
GA232	GA527	GA520	GA484	GA233	GA217	GA209	GA454	GA214	GA523	GA521	GA485	GA215	GA212	GA207	GA452	GA216	GA213	GA208	GA453
GA234	GA218	GA210	GA455	GA236	GA220	GA467	GA458	GA237	GA221	GA468	GA459	GA238	GA222	GA469	GA460	GA239	GA223	GA470	GA461
GA279	GA280	GA281	GA282	GA283	GA284	GA285	GA286	GA287	GA288	GA244	GA228	GA245	GA229	GA246	GA247	GA248	GA249	GA250	GA251
GA296	GA297	GA298	GA299	GA300	GA301	GA302	GA303	GA304	GA305	GA244	GA228	GA245	GA229	GA246	GA247	GA248	GA249	GA250	GA251
32				27				34											

Map Scale: 1" = 2000' 

The Claim is located in: Section(s) 21, 28, T7S, R19E, G&SRM, Graham County, Arizona.

TIE: The Location Monument of this claim is approximately 37602 feet East and 16514 feet South from the NW corner of Section 8, T7S, R18E, G&SRM, Pinal County, Arizona. The claim is 1500' long x 600' wide.

Monuments are 1-1/2" x 1-1/2" x 5' wood posts projecting at least four feet above the ground. Location monuments are generally set 50' inside the North or South endline along the center of each claim unless otherwise depicted.

RECEIVED  
 BLM AZ STATE OFFICE  
 2016 JAN 15 P 3:05  
 TUCSON, ARIZONA

ANCH 363170

When recorded return to:  
Kennecott Exploration Company  
224 North 2200 West  
Salt Lake City, UT 84116  
Attn: Land Department

ARIZONA NOTICE OF LOCATION  
(LODE CLAIM)

NOTICE IS HEREBY GIVEN THAT KENNECOTT EXPLORATION COMPANY, whose mailing address is 224 North 2200 West, Salt Lake City, Utah 84116 by its undersigned officer, makes this location of the GA461 Lode Mining Claim, in Graham County, Arizona.

The general course of the claim is from the North to South, and said claim is within the:

<u>Quarter</u>	<u>Section</u>	<u>Township</u>	<u>Range</u>
SE	21	7S	19E
SW	21	7S	19E
NE	28	7S	19E
NW	28	7S	19E

G&SRM, Graham County, Arizona.

This claim is 1500 feet in length and 600 feet in width. This Notice of Location is posted on the centerline of the claim. The claim runs from the location monument on which this notice is posted 1450 feet in a northerly direction to the North end line and 50 feet in a southerly direction to the South end line. The claim boundaries are marked by six monuments, one at each corner and one at the center of each endline. The location monument on which this notice is posted is situated within Section 28, Township 7S, Range 19E, Graham County, Arizona, G&SRM, and is approximately 38170 feet East and 16514 feet South from the NW corner of Section 8, Township 7S, Range 18E, G&SRM, Pinal County, Arizona.

The undersigned claims the ground as depicted on the map that is attached to a copy of this Notice of Location filed in the office of the County Recorder, Graham County, Arizona.

The claim has been monumented in accordance with State and Federal law. Corner, end centers and location monuments are posts, 1-1/2" x 1-1/2" x 5' projecting at least 4' above the ground.

Located, dated and posted on the ground the 1st day of December, 2015.

KENNECOTT EXPLORATION COMPANY



By: Erik Best, its Operating Officer

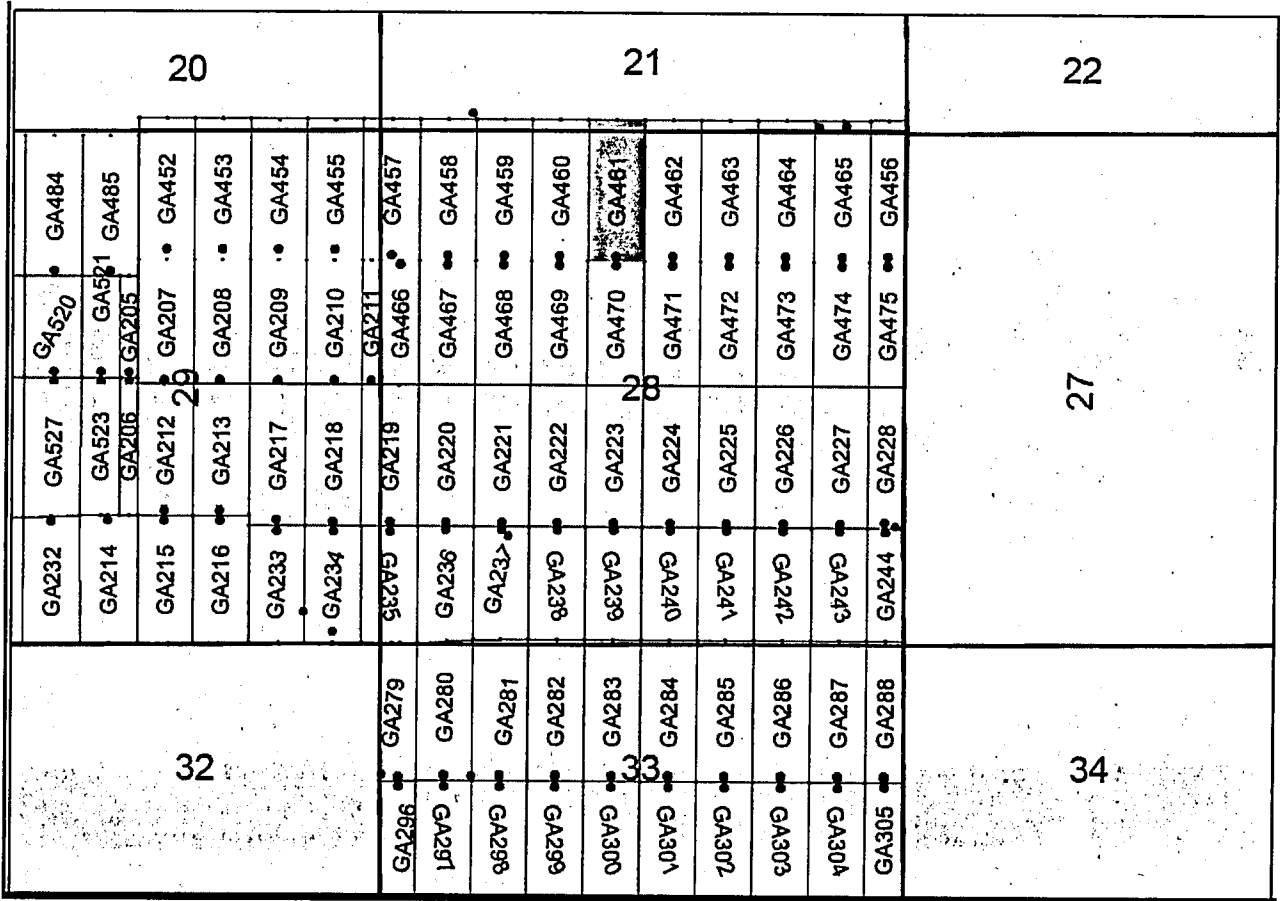
PHOENIX, ARIZONA

2016 JAN 15 P 3:05

RECEIVED  
BLM AZ STATE OFFICE

AMC4363711

Lode Mining Claim Map of the **GA461** Lode Claim,  
attached to and made a part of the Location Notice



Map Scale: 1" = 2000'



The Claim is located in: Section(s) 21, 28, T7S, R19E, G&SRM, Graham County, Arizona.

TIE: The Location Monument of this claim is approximately 38170 feet East and 16514 feet South from the NW corner of Section 8, T7S, R18E, G&SRM, Pinal County, Arizona. The claim is 1500' long x 600' wide.

Monuments are 1-1/2" x 1-1/2" x 5' wood posts projecting at least four feet above the ground. Location monuments are generally set 50' inside the North or South endline along the center of each claim unless otherwise depicted.

PHOENIX, ARIZONA

2016 JAN 15 P 3:04

RECEIVED  
BLM AZ STATE OFFICE

AR 043637111

When recorded return to:  
Kennecott Exploration Company  
224 North 2200 West  
Salt Lake City, UT 84116  
Attn: Land Department

ARIZONA NOTICE OF LOCATION  
(LODE CLAIM)

NOTICE IS HEREBY GIVEN THAT KENNECOTT EXPLORATION COMPANY, whose mailing address is 224 North 2200 West, Salt Lake City, Utah 84116 by its undersigned officer, makes this location of the GA462 Lode Mining Claim, in Graham County, Arizona.

The general course of the claim is from the North to South, and said claim is within the:

<u>Quarter</u>	<u>Section</u>	<u>Township</u>	<u>Range</u>
SE	21	7S	19E
NE	28	7S	19E

G&SRM, Graham County, Arizona.

This claim is 1500 feet in length and 600 feet in width. This Notice of Location is posted on the centerline of the claim. The claim runs from the location monument on which this notice is posted 1450 feet in a northerly direction to the North end line and 50 feet in a southerly direction to the South end line. The claim boundaries are marked by six monuments, one at each corner and one at the center of each endline. The location monument on which this notice is posted is situated within Section 28, Township 7S, Range 19E, Graham County, Arizona, G&SRM, and is approximately 38737 feet East and 16514 feet South from the NW corner of Section 8, Township 7S, Range 18E, G&SRM, Pinal County, Arizona.

The undersigned claims the ground as depicted on the map that is attached to a copy of this Notice of Location filed in the office of the County Recorder, Graham County, Arizona.

The claim has been monumented in accordance with State and Federal law. Corner, end centers and location monuments are posts, 1-1/2" x 1-1/2" x 5' projecting at least 4' above the ground.

Located, dated and posted on the ground the 1st day of December, 2015.

KENNECOTT EXPLORATION COMPANY



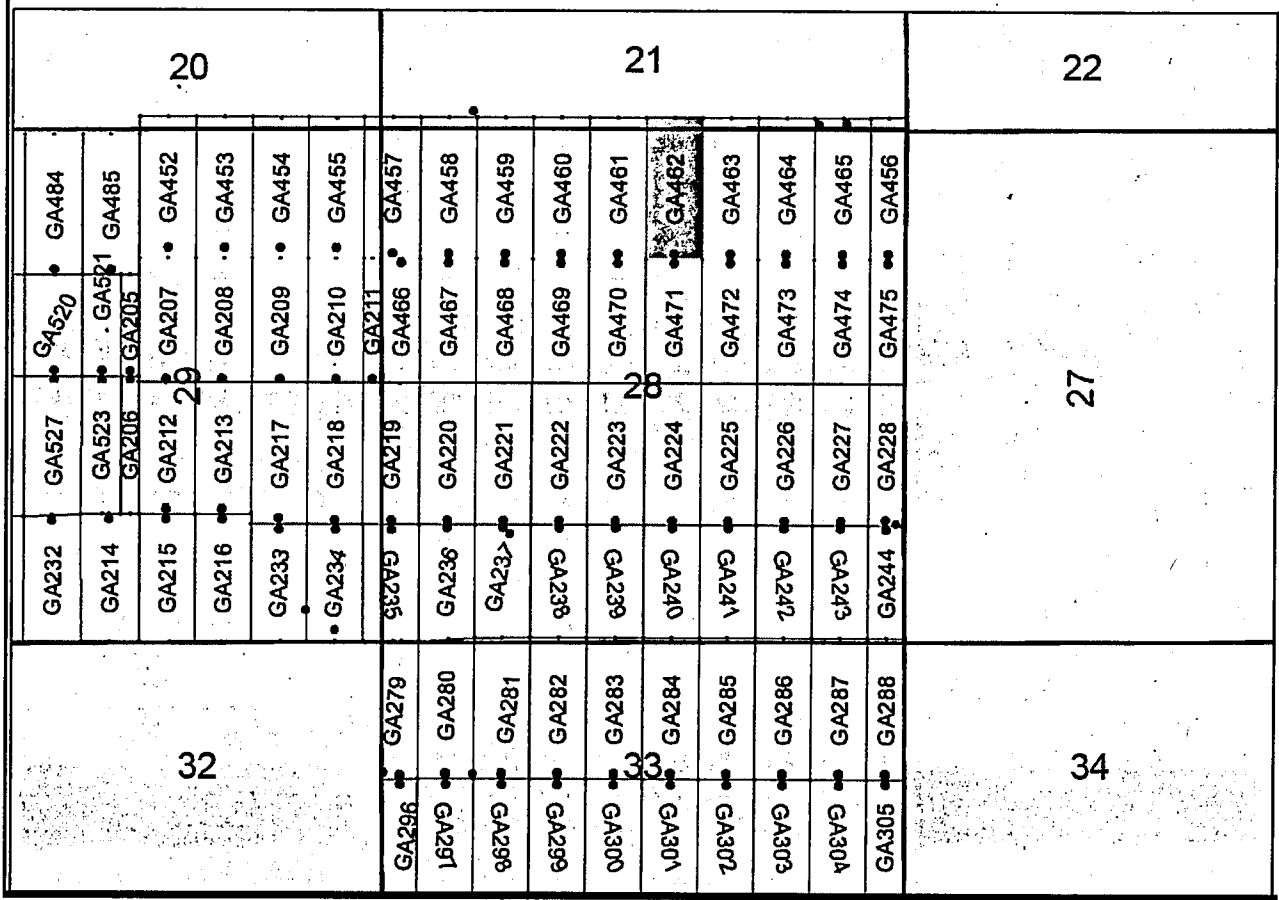
By: Erik Best, its Operating Officer


RECEIVED  
BLM AZ STATE OFFICE  
2016 JAN 15 P 3:04  
PHOENIX, ARIZONA

AMC4363721



Lode Mining Claim Map of the **GA462** Lode Claim,  
attached to and made a part of the Location Notice



Map Scale: 1" = 2000' 

The Claim is located in: Section(s) 21, 28, T7S, R19E, G&SRM, Graham County, Arizona.

TIE: The Location Monument of this claim is approximately 38737 feet East and 16514 feet South from the NW corner of Section 8, T7S, R18E, G&SRM, Pinal County, Arizona. The claim is 1500' long x 600' wide.

Monuments are 1-1/2" x 1-1/2" x 5' wood posts projecting at least four feet above the ground. Location monuments are generally set 50' inside the North or South endline along the center of each claim unless otherwise depicted.

RECEIVED  
 PHOENIX, ARIZONA  
 JAN 15 P 3: 04  
 STATE OFFICE

AMO 4363721

When recorded return to:  
Kennecott Exploration Company  
224 North 2200 West  
Salt Lake City, UT 84116  
Attn: Land Department

ARIZONA NOTICE OF LOCATION  
(LODE CLAIM)

NOTICE IS HEREBY GIVEN THAT KENNECOTT EXPLORATION COMPANY, whose mailing address is 224 North 2200 West, Salt Lake City, Utah 84116 by its undersigned officer, makes this location of the GA463 Lode Mining Claim, in Graham County, Arizona.

The general course of the claim is from the North to South, and said claim is within the:

<u>Quarter</u>	<u>Section</u>	<u>Township</u>	<u>Range</u>
SE	21	7S	19E
NE	28	7S	19E

G&SRM, Graham County, Arizona.

This claim is 1500 feet in length and 600 feet in width. This Notice of Location is posted on the centerline of the claim. The claim runs from the location monument on which this notice is posted 1450 feet in a northerly direction to the North end line and 50 feet in a southerly direction to the South end line. The claim boundaries are marked by six monuments, one at each corner and one at the center of each endline. The location monument on which this notice is posted is situated within Section 28, Township 7S, Range 19E, Graham County, Arizona, G&SRM, and is approximately 39305 feet East and 16514 feet South from the NW corner of Section 8, Township 7S, Range 18E, G&SRM, Pinal County, Arizona.

The undersigned claims the ground as depicted on the map that is attached to a copy of this Notice of Location filed in the office of the County Recorder, Graham County, Arizona.

The claim has been monumented in accordance with State and Federal law. Corner, end centers and location monuments are posts, 1-1/2" x 1-1/2" x 5' projecting at least 4' above the ground.

Located, dated and posted on the ground the 1st day of December, 2015.

KENNECOTT EXPLORATION COMPANY



By: Erik Best, its Operating Officer

RECEIVED  
DLM AZ STATE OFFICE  
2016 JAN 15 P 3:04  
PHOENIX, ARIZONA

AMC 436373

Lode Mining Claim Map of the **GA463** Lode Claim,  
attached to and made a part of the Location Notice

20						21						22																																																			
GA232	GA527	GA520	GA484	GA214	GA523	GA521	GA485	GA215	GA212	GA207	GA452	GA216	GA213	GA208	GA453	GA233	GA217	GA209	GA454	GA234	GA218	GA210	GA455	GA235	GA219	GA466	GA457	GA236	GA220	GA467	GA458	GA237	GA221	GA468	GA459	GA238	GA222	GA469	GA460	GA239	GA223	GA470	GA461	GA240	GA224	GA471	GA462	GA241	GA225	GA472	GA463	GA242	GA226	GA473	GA464	GA243	GA227	GA474	GA465	GA244	GA228	GA475	GA456
32						28						27						34																																													
GA279	GA280	GA281	GA282	GA283	GA284	GA285	GA286	GA287	GA288	GA289	GA290	GA291	GA292	GA293	GA294	GA295	GA296	GA297	GA298	GA299	GA300	GA301	GA302	GA303	GA304	GA305	GA279	GA280	GA281	GA282	GA283	GA284	GA285	GA286	GA287	GA288	GA289	GA290	GA291	GA292	GA293	GA294	GA295	GA296	GA297	GA298	GA299	GA300	GA301	GA302	GA303	GA304	GA305										

Map Scale: 1" = 2000'



The Claim is located in: Section(s) 21, 28, T7S, R19E, G&SRM, Graham County, Arizona.

TIE: The Location Monument of this claim is approximately 39305 feet East and 16514 feet South from the NW corner of Section 8, T7S, R18E, G&SRM, Pinal County, Arizona. The claim is 1500' long x 600' wide.

Monuments are 1-1/2" x 1-1/2" x 5' wood posts projecting at least four feet above the ground. Location monuments are generally set 50' inside the North or South endline along the center of each claim unless otherwise depicted.

RECEIVED  
 BLM AZ STATE OFFICE  
 PHOENIX, ARIZONA  
 2016 JAN 15 P 3:04

AMC4363731

When recorded return to:  
Kennecott Exploration Company  
224 North 2200 West  
Salt Lake City, UT 84116  
Attn: Land Department

ARIZONA NOTICE OF LOCATION  
(LODE CLAIM)

NOTICE IS HEREBY GIVEN THAT KENNECOTT EXPLORATION COMPANY, whose mailing address is 224 North 2200 West, Salt Lake City, Utah 84116 by its undersigned officer, makes this location of the GA464 Lode Mining Claim, in Graham County, Arizona.

The general course of the claim is from the North to South, and said claim is within the:

<u>Quarter</u>	<u>Section</u>	<u>Township</u>	<u>Range</u>
SE	21	7S	19E
NE	28	7S	19E

G&SRM, Graham County, Arizona.

This claim is 1500 feet in length and 600 feet in width. This Notice of Location is posted on the centerline of the claim. The claim runs from the location monument on which this notice is posted 1450 feet in a northerly direction to the North end line and 50 feet in a southerly direction to the South end line. The claim boundaries are marked by six monuments, one at each corner and one at the center of each endline. The location monument on which this notice is posted is situated within Section 28, Township 7S, Range 19E, Graham County, Arizona, G&SRM, and is approximately 39872 feet East and 16514 feet South from the NW corner of Section 8, Township 7S, Range 18E, G&SRM, Pinal County, Arizona. Witness Post for NE Corner is 70' SE.

The undersigned claims the ground as depicted on the map that is attached to a copy of this Notice of Location filed in the office of the County Recorder, Graham County, Arizona.

The claim has been monumented in accordance with State and Federal law. Corner, end centers and location monuments are posts, 1-1/2" x 1-1/2" x 5' projecting at least 4' above the ground.

Located, dated and posted on the ground the 1st day of December, 2015.

KENNECOTT EXPLORATION COMPANY

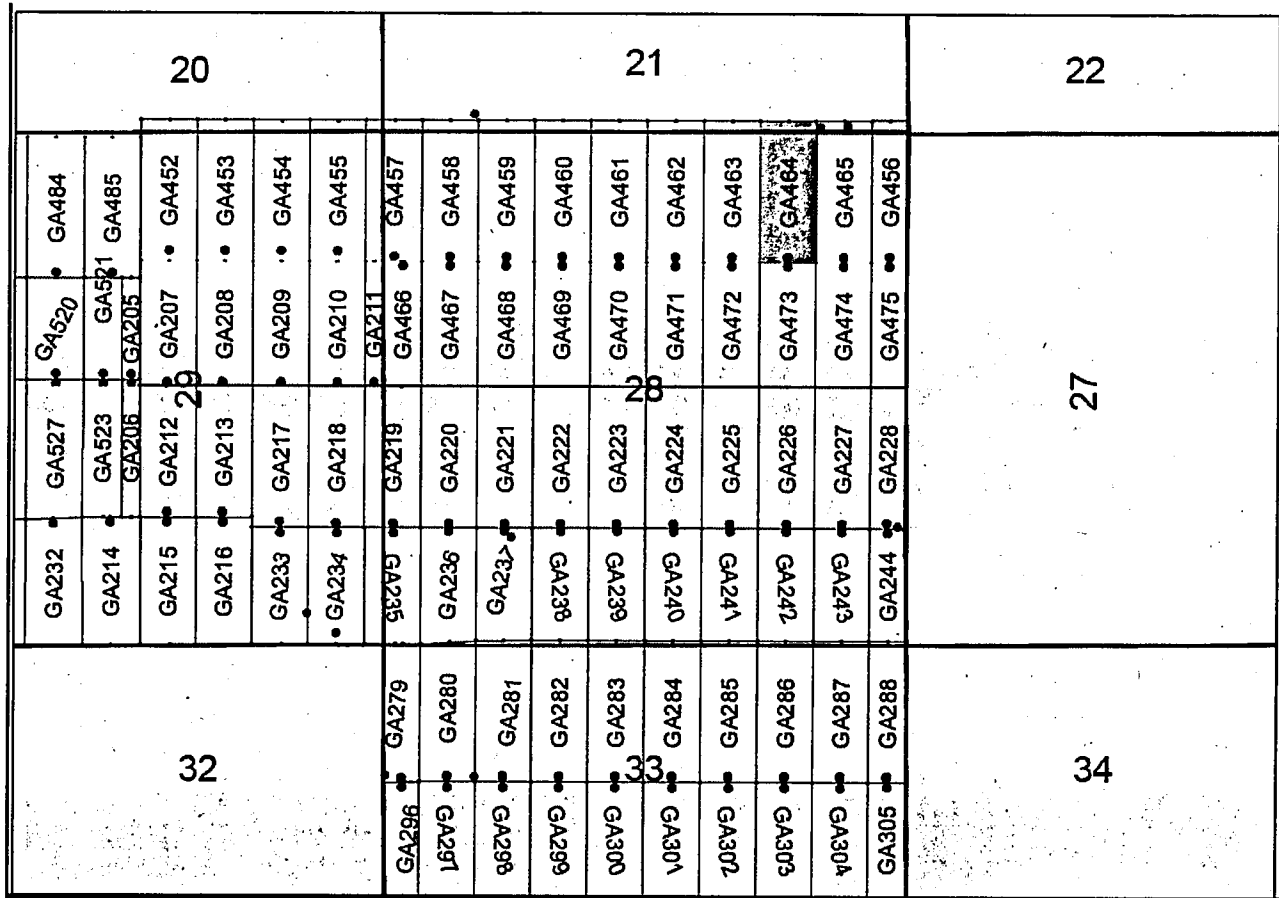


By: Erik Best, its Operating Officer

RECEIVED  
PLM AZ STATE OFFICE  
2016 JAN 15 P 3:04  
PHOENIX, ARIZONA

AM0436374

Lode Mining Claim Map of the **GA464** Lode Claim,  
attached to and made a part of the Location Notice



Map Scale: 1" = 2000'

The Claim is located in: Section(s) 21, 28, T7S, R19E, G&SRM, Graham County, Arizona.

TIE: The Location Monument of this claim is approximately 39872 feet East and 16514 feet South from the NW corner of Section 8, T7S, R18E, G&SRM, Pinal County, Arizona. Witness Post for NE Corner is 70' SE. The claim is 1500' long x 600' wide.

Monuments are 1-1/2" x 1-1/2" x 5' wood posts projecting at least four feet above the ground. Location monuments are generally set 50' inside the North or South endline along the center of each claim unless otherwise depicted.

RECEIVED  
 BLM AZ STATE OFFICE  
 DENIX, ARIZONA  
 JAN 15 P 3:04  
 ANCH36374

When recorded return to:  
Kennecott Exploration Company  
224 North 2200 West  
Salt Lake City, UT 84116  
Attn: Land Department

ARIZONA NOTICE OF LOCATION  
(LODE CLAIM)

NOTICE IS HEREBY GIVEN THAT KENNECOTT EXPLORATION COMPANY, whose mailing address is 224 North 2200 West, Salt Lake City, Utah 84116 by its undersigned officer, makes this location of the GA465 Lode Mining Claim, in Graham County, Arizona.

The general course of the claim is from the North to South, and said claim is within the:

<u>Quarter</u>	<u>Section</u>	<u>Township</u>	<u>Range</u>
SE	21	7S	19E
NE	28	7S	19E

G&SRM, Graham County, Arizona.

This claim is 1500 feet in length and 600 feet in width. This Notice of Location is posted on the centerline of the claim. The claim runs from the location monument on which this notice is posted 1450 feet in a northerly direction to the North end line and 50 feet in a southerly direction to the South end line. The claim boundaries are marked by six monuments, one at each corner and one at the center of each endline. The location monument on which this notice is posted is situated within Section 28, Township 7S, Range 19E, Graham County, Arizona, G&SRM, and is approximately 40440 feet East and 16514 feet South from the NW corner of Section 8, Township 7S, Range 18E, G&SRM, Pinal County, Arizona. Witness Post for the NW Corner is 70' SE. Witness Post for NE Corner is 260' SW.

The undersigned claims the ground as depicted on the map that is attached to a copy of this Notice of Location filed in the office of the County Recorder, Graham County, Arizona.

The claim has been monumented in accordance with State and Federal law. Corner, end centers and location monuments are posts, 1-1/2" x 1-1/2" x 5' projecting at least 4' above the ground.

Located, dated and posted on the ground the 1st day of December, 2015.

KENNECOTT EXPLORATION COMPANY



By: Erik Best, its Operating Officer

PHOENIX, ARIZONA

2016 JAN 15 P 3:04

RECEIVED  
BLM AZ STATE OFFICE

AMC 4-3-6375

Lode Mining Claim Map of the **GA465** Lode Claim,  
attached to and made a part of the Location Notice

20				21				22	
GA232	GA527	GA520	GA484	GA235	GA219	GA466	GA457	27	
GA214	GA523	GA521	GA485	GA236	GA220	GA467	GA458		
GA215	GA206	GA205	GA452	GA237	GA221	GA468	GA459		
GA216	GA212	GA207	GA453	GA238	GA222	GA469	GA460		
GA233	GA213	GA208	GA454	GA239	GA223	GA470	GA461		
GA234	GA217	GA209	GA455	GA240	GA224	GA471	GA462		
GA235	GA218	GA210	GA456	GA241	GA225	GA472	GA463		
GA279	GA219	GA211	GA457	GA242	GA226	GA473	GA464		
GA280	GA220	GA212	GA458	GA243	GA227	GA474	GA465		
GA281	GA221	GA213	GA459	GA244	GA228	GA475	GA456		
32				33				34	
GA298	GA282	GA283	GA284	GA299	GA287	GA288	GA289	34	
GA300	GA290	GA291	GA292	GA301	GA293	GA294	GA295		
GA302	GA296	GA297	GA298	GA303	GA299	GA300	GA301		
GA304	GA300	GA301	GA302	GA305	GA303	GA304	GA305		
GA305	GA304	GA305	GA306	GA306	GA305	GA306	GA307		

Map Scale: 1" = 2000'



The Claim is located in: Section(s) 21, 28, T7S, R19E, G&SRM, Graham County, Arizona.

TIE: The Location Monument of this claim is approximately 40440 feet East and 16514 feet South from the NW corner of Section 8, T7S, R18E, G&SRM, Pinal County, Arizona. Witness Post for the NW Corner is 70' SE. Witness Post for NE Corner is 260' SW. The claim is 1500' long x 600' wide.

Monuments are 1-1/2" x 1-1/2" x 5' wood posts projecting at least four feet above the ground. Location monuments are generally set 50' inside the North or South endline along the center of each claim unless otherwise depicted.

RECEIVED  
BLM AZ STATE OFFICE  
2016 JAN 15 P 3: 04  
PHOENIX, ARIZONA

AMC 436375

When recorded return to:  
Kennecott Exploration Company  
224 North 2200 West  
Salt Lake City, UT 84116  
Attn: Land Department

ARIZONA NOTICE OF LOCATION  
(LODE CLAIM)

NOTICE IS HEREBY GIVEN THAT KENNECOTT EXPLORATION COMPANY, whose mailing address is 224 North 2200 West, Salt Lake City, Utah 84116 by its undersigned officer, makes this location of the GA466 Lode Mining Claim, in Graham County, Arizona.

The general course of the claim is from the North to South, and said claim is within the:

<u>Quarter</u>	<u>Section</u>	<u>Township</u>	<u>Range</u>
NW	28	7S	19E

G&SRM, Graham County, Arizona.


This claim is 1320 feet in length and 400 feet in width. This Notice of Location is posted on the centerline of the claim. The claim runs from the location monument on which this notice is posted 50 feet in a northerly direction to the North end line and 1270 feet in a southerly direction to the South end line. The claim boundaries are marked by six monuments, one at each corner and one at the center of each endline. The location monument on which this notice is posted is situated within Section 28, Township 7S, Range 19E, Graham County, Arizona, G&SRM, and is approximately 35985 feet East and 16615 feet South from the NW corner of Section 8, Township 7S, Range 18E, G&SRM, Pinal County, Arizona.

The undersigned claims the ground as depicted on the map that is attached to a copy of this Notice of Location filed in the office of the County Recorder, Graham County, Arizona.

The claim has been monumented in accordance with State and Federal law. Corner, end centers and location monuments are posts, 1-1/2" x 1-1/2" x 5' projecting at least 4' above the ground.

Located, dated and posted on the ground the 1st day of December, 2015.

KENNECOTT EXPLORATION COMPANY



By: Erik Best, its Operating Officer

PHOENIX, ARIZONA

2016 JAN 15 P 3: 03


RECEIVED  
BLM AZ STATE OFFICE

AMC436376



Lode Mining Claim Map of the **GA466** Lode Claim,  
attached to and made a part of the Location Notice

36			25			24		
GA373	GA306	GA290	GA278	GA263	GA204	GA196	GA186	
GA374	GA307	GA291	GA535	GA528	GA486	GA187	GA188	
GA375	GA308	GA292	GA536	GA529	GA487	GA188	GA476	
GA376	GA309	GA293	GA537	GA530	GA488	GA477	GA478	
GA377	GA310	GA294	GA538	GA531	GA489	GA477	GA478	
GA378	GA311	GA289	GA539	GA532	GA490	GA478	GA479	
GA379	GA312	GA295	GA540	GA533	GA491	GA479	GA480	
			GA541	GA534	GA492	GA480	GA481	
			GA229	GA524	GA517	GA481	GA482	
			GA230	GA525	GA518	GA482	GA483	
			GA231	GA526	GA519	GA483	GA484	
			GA232	GA527	GA520	GA484	GA485	
			GA214	GA523	GA205	GA485	GA452	
			GA215	GA212	GA207	GA452	GA453	
			GA216	GA213	GA208	GA453	GA454	
			GA233	GA217	GA209	GA454	GA455	
			GA234	GA218	GA210	GA455	GA456	
			GA235	GA219	GA211	GA456	GA457	
			GA236	GA220	GA467	GA458	GA459	
			GA237	GA221	GA468	GA459	GA460	
			GA238	GA222	GA469	GA460	GA461	
			GA239	GA223	GA470	GA461	GA462	
			GA240	GA224	GA471	GA462	GA463	
			GA279	GA279	GA279	GA279	GA279	
			GA280	GA280	GA280	GA280	GA280	
			GA281	GA281	GA281	GA281	GA281	
			GA282	GA282	GA282	GA282	GA282	
			GA283	GA283	GA283	GA283	GA283	
			GA284	GA284	GA284	GA284	GA284	

Map Scale: 1" = 2000' 

The Claim is located in: Section(s) 28, T7S, R19E, G&SRM, Graham County, Arizona.

TIE: The Location Monument of this claim is approximately 35985 feet East and 16615 feet South from the NW corner of Section 8, T7S, R18E, G&SRM, Pinal County, Arizona. The claim is 1320' long x 400' wide.

Monuments are 1-1/2" x 1-1/2" x 5' wood posts projecting at least four feet above the ground. Location monuments are generally set 50' inside the North or South endline along the center of each claim unless otherwise depicted.

RECEIVED  
BLM AZ STATE OFFICE  
2016 JAN 15 P 3:03  
HOENIX, ARIZONA

AMC436376

When recorded return to:  
Kennecott Exploration Company  
224 North 2200 West  
Salt Lake City, UT 84116  
Attn: Land Department

ARIZONA NOTICE OF LOCATION  
(LODE CLAIM)

NOTICE IS HEREBY GIVEN THAT KENNECOTT EXPLORATION COMPANY, whose mailing address is 224 North 2200 West, Salt Lake City, Utah 84116 by its undersigned officer, makes this location of the GA467 Lode Mining Claim, in Graham County, Arizona.

The general course of the claim is from the North to South, and said claim is within the:

<u>Quarter</u>	<u>Section</u>	<u>Township</u>	<u>Range</u>
NW	28	7S	19E

G&SRM, Graham County, Arizona.

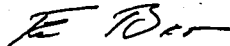
This claim is 1320 feet in length and 600 feet in width. This Notice of Location is posted on the centerline of the claim. The claim runs from the location monument on which this notice is posted 50 feet in a northerly direction to the North end line and 1270 feet in a southerly direction to the South end line. The claim boundaries are marked by six monuments, one at each corner and one at the center of each endline. The location monument on which this notice is posted is situated within Section 28, Township 7S, Range 19E, Graham County, Arizona, G&SRM, and is approximately 36466 feet East and 16615 feet South from the NW corner of Section 8, Township 7S, Range 18E, G&SRM, Pinal County, Arizona.

The undersigned claims the ground as depicted on the map that is attached to a copy of this Notice of Location filed in the office of the County Recorder, Graham County, Arizona.

The claim has been monumented in accordance with State and Federal law. Corner, end centers and location monuments are posts, 1-1/2" x 1-1/2" x 5' projecting at least 4' above the ground.

Located, dated and posted on the ground the 1st day of December, 2015.

KENNECOTT EXPLORATION COMPANY



By: Erik Best, its Operating Officer

RECEIVED  
BLM AZ STATE OFFICE  
2016 JAN 15 P 3:03  
PHOENIX, ARIZONA

AN04363771

Lode Mining Claim Map of the **GA467** Lode Claim,  
attached to and made a part of the Location Notice

36			25			24		
GA373	GA306	GA290	GA278	GA263	GA204	GA196	GA186	
GA374	GA307	GA291	GA535	GA528	GA486	GA487	GA187	
GA375	GA308	GA292	GA536	GA529	GA488	GA488	GA188	
GA376	GA309	GA293	GA537	GA530	GA489	GA476	GA477	
GA377	GA310	GA294	GA538	GA531	GA490	GA490	GA478	
GA378	GA311	GA289	GA539	GA532	GA491	GA491	GA479	
GA379	GA312	GA295	GA540	GA533	GA492	GA492	GA480	
32			GA229	GA524	GA517	GA481		
			GA230	GA525	GA518	GA482		
			GA231	GA526	GA519	GA483		
			GA232	GA527	GA520	GA484		
			GA214	GA523	GA205	GA485		
			GA215	GA212	GA207	GA452		
			GA216	GA213	GA208	GA453		
			GA233	GA217	GA209	GA454		
			GA234	GA218	GA210	GA455		
			GA235	GA219	GA211	GA457		
GA296	GA279	GA466	GA457					
GA321	GA280	GA220	GA467	GA458				
GA322	GA281	GA221	GA468	GA459				
GA323	GA282	GA222	GA469	GA460				
GA324	GA283	GA223	GA470	GA461				
	GA284	GA224	GA471	GA462				

Map Scale: 1" = 2000'



The Claim is located in: Section(s) 28, T7S, R19E, G&SRM, Graham County, Arizona.

TIE: The Location Monument of this claim is approximately 36466 feet East and 16615 feet South from the NW corner of Section 8, T7S, R18E, G&SRM, Pinal County, Arizona. The claim is 1320' long x 600' wide.

Monuments are 1-1/2" x 1-1/2" x 5' wood posts projecting at least four feet above the ground. Location monuments are generally set 50' inside the North or South endline along the center of each claim unless otherwise depicted.

RECEIVED  
BLM AZ STATE OFFICE  
2016 JAN 15 P 3:03  
PHOENIX, ARIZONA

ARIZONA 4-3-6-3-171

When recorded return to:  
Kennecott Exploration Company  
224 North 2200 West  
Salt Lake City, UT 84116  
Attn: Land Department

ARIZONA NOTICE OF LOCATION  
(LODE CLAIM)

NOTICE IS HEREBY GIVEN THAT KENNECOTT EXPLORATION COMPANY, whose mailing address is 224 North 2200 West, Salt Lake City, Utah 84116 by its undersigned officer, makes this location of the GA468 Lode Mining Claim, in Graham County, Arizona.

The general course of the claim is from the North to South, and said claim is within the:

<u>Quarter</u>	<u>Section</u>	<u>Township</u>	<u>Range</u>
NW	28	7S	19E

G&SRM, Graham County, Arizona.


This claim is 1320 feet in length and 600 feet in width. This Notice of Location is posted on the centerline of the claim. The claim runs from the location monument on which this notice is posted 50 feet in a northerly direction to the North end line and 1270 feet in a southerly direction to the South end line. The claim boundaries are marked by six monuments, one at each corner and one at the center of each endline. The location monument on which this notice is posted is situated within Section 28, Township 7S, Range 19E, Graham County, Arizona, G&SRM, and is approximately 37034 feet East and 16615 feet South from the NW corner of Section 8, Township 7S, Range 18E, G&SRM, Pinal County, Arizona.

The undersigned claims the ground as depicted on the map that is attached to a copy of this Notice of Location filed in the office of the County Recorder, Graham County, Arizona.

The claim has been monumented in accordance with State and Federal law. Corner, end centers and location monuments are posts, 1-1/2" x 1-1/2" x 5' projecting at least 4' above the ground.

Located, dated and posted on the ground the 1st day of December, 2015.

KENNECOTT EXPLORATION COMPANY

  
\_\_\_\_\_  
By: Erik Best, its Operating Officer

RECEIVED  
BLM AZ STATE OFFICE  
2016 JAN 15 P 3:03  
PHOENIX, ARIZONA

AMC4363781

Lode Mining Claim Map of the **GA468** Lode Claim,  
attached to and made a part of the Location Notice

36			GA278	GA263	25	GA204	GA196	24
GA373	GA306	GA290	GA535	GA528		GA486	GA186	
GA374	GA307	GA291	GA536	GA529		GA487	GA187	
GA375	GA308	GA292	GA537	GA530		GA488	GA188	
GA376	GA309	GA293	GA538	GA531	30	GA489	GA477	
GA377	GA310	GA294	GA539	GA532		GA490	GA478	
GA378	GA311	GA289	GA540	GA533		GA491	GA479	
GA379	GA312	GA295	GA541	GA534		GA492	GA480	
			GA229	GA524		GA517	GA481	
			GA230	GA525		GA518	GA482	
			GA231	GA526		GA519	GA483	
			GA232	GA527		GA520	GA484	
			GA214	GA523	20	GA485		
			GA215	GA212		GA207	GA452	
			GA216	GA213		GA208	GA453	
			GA233	GA217		GA209	GA454	
			GA234	GA218		GA210	GA455	
			GA235	GA219		GA211	GA457	
GA320	GA296	GA279	GA236	GA220		GA467	GA458	
GA321	GA297	GA280	GA237	GA221	28	GA468	GA459	
GA322	GA298	GA281	GA238	GA222		GA469	GA460	
GA323	GA299	GA282	GA239	GA223		GA470	GA461	
GA324	GA300	GA283	GA240	GA224		GA471	GA462	
	GA301	GA284						

Map Scale: 1" = 2000'



The Claim is located in: Section(s) 28, T7S, R19E, G&SRM, Graham County, Arizona.

TIE: The Location Monument of this claim is approximately 37034 feet East and 16615 feet South from the NW corner of Section 8, T7S, R18E, G&SRM, Pinal County, Arizona. The claim is 1320' long x 600' wide.

Monuments are 1-1/2" x 1-1/2" x 5' wood posts projecting at least four feet above the ground. Location monuments are generally set 50' inside the North or South endline along the center of each claim unless otherwise depicted.

RECEIVED

BLM AZ STATE OFFICE  
2016 JAN 15 P 3:03

PHOENIX, ARIZONA

AMC4363781

When recorded return to:  
Kennecott Exploration Company  
224 North 2200 West  
Salt Lake City, UT 84116  
Attn: Land Department

ARIZONA NOTICE OF LOCATION  
(LODE CLAIM)

NOTICE IS HEREBY GIVEN THAT KENNECOTT EXPLORATION COMPANY, whose mailing address is 224 North 2200 West, Salt Lake City, Utah 84116 by its undersigned officer, makes this location of the GA469 Lode Mining Claim, in Graham County, Arizona.

The general course of the claim is from the North to South, and said claim is within the:

<u>Quarter</u>	<u>Section</u>	<u>Township</u>	<u>Range</u>
NW	28	7S	19E

G&SRM, Graham County, Arizona.

This claim is 1320 feet in length and 600 feet in width. This Notice of Location is posted on the centerline of the claim. The claim runs from the location monument on which this notice is posted 50 feet in a northerly direction to the North end line and 1270 feet in a southerly direction to the South end line. The claim boundaries are marked by six monuments, one at each corner and one at the center of each endline. The location monument on which this notice is posted is situated within Section 28, Township 7S, Range 19E, Graham County, Arizona, G&SRM, and is approximately 37601 feet East and 16615 feet South from the NW corner of Section 8, Township 7S, Range 18E, G&SRM, Pinal County, Arizona.

The undersigned claims the ground as depicted on the map that is attached to a copy of this Notice of Location filed in the office of the County Recorder, Graham County, Arizona.

The claim has been monumented in accordance with State and Federal law. Corner, end centers and location monuments are posts, 1-1/2" x 1-1/2" x 5' projecting at least 4' above the ground.

Located, dated and posted on the ground the 1st day of December, 2015.

KENNECOTT EXPLORATION COMPANY



By: Erik Best, its Operating Officer

PHOENIX, ARIZONA

2016 JAN 15 P 3:03

RECEIVED  
PLM AZ STATE OFFICE

AHC436379

Lode Mining Claim Map of the **GA469** Lode Claim,  
attached to and made a part of the Location Notice

36		GA278	GA263	25	GA204	GA196	24
GA313	GA306	GA290	GA535	GA528	GA486	GA186	
GA314	GA307	GA291	GA536	GA529	GA487	GA187	
GA315	GA308	GA292	GA537	GA530	GA488	GA188	
GA316	GA309	GA293	GA538	GA531	GA489	GA477	
GA317	GA310	GA294	GA539	GA532	GA490	GA478	
GA318	GA311	GA289	GA540	GA533	GA491	GA479	
GA319	GA312	GA295	GA541	GA534	GA492	GA480	
32		GA229	GA524	GA517	GA481		
		GA230	GA525	GA518	GA482		
		GA231	GA526	GA519	GA483		
		GA232	GA527	GA520	GA484		
		GA214	GA523	GA205	GA485		
		GA215	GA212	GA207	GA452		
		GA216	GA213	GA208	GA453		
		GA233	GA217	GA209	GA454		
		GA234	GA218	GA210	GA455		
		GA235	GA219	GA211	GA457		
		GA236	GA220	GA466	GA458		
		GA237	GA221	GA467	GA459		
GA238	GA222	GA468	GA460				
GA239	GA223	GA469	GA461				
GA240	GA224	GA470	GA462				
GA296	GA279	GA284					
GA297	GA280	GA285					
GA298	GA281	GA286					
GA299	GA282	GA287					
GA300	GA283	GA288					
GA301	GA284	GA289					

Map Scale: 1" = 2000'



The Claim is located in: Section(s) 28, T7S, R19E, G&SRM, Graham County, Arizona.

TIE: The Location Monument of this claim is approximately 37601 feet East and 16615 feet South from the NW corner of Section 8, T7S, R18E, G&SRM, Pinal County, Arizona. The claim is 1320' long x 600' wide.

Monuments are 1-1/2" x 1-1/2" x 5' wood posts projecting at least four feet above the ground. Location monuments are generally set 50' inside the North or South endline along the center of each claim unless otherwise depicted.

RECEIVED  
BLM AZ STATE OFFICE  
2016 JAN 15 P 3:03  
PHOENIX, ARIZONA

161E363791

When recorded return to:  
Kennecott Exploration Company  
224 North 2200 West  
Salt Lake City, UT 84116  
Attn: Land Department

ARIZONA NOTICE OF LOCATION  
(LODE CLAIM)

NOTICE IS HEREBY GIVEN THAT KENNECOTT EXPLORATION COMPANY, whose mailing address is 224 North 2200 West, Salt Lake City, Utah 84116 by its undersigned officer, makes this location of the GA470 Lode Mining Claim, in Graham County, Arizona.

The general course of the claim is from the North to South, and said claim is within the:

<u>Quarter</u>	<u>Section</u>	<u>Township</u>	<u>Range</u>
NE	28	7S	19E
NW	28	7S	19E

G&SRM, Graham County, Arizona.


This claim is 1320 feet in length and 600 feet in width. This Notice of Location is posted on the centerline of the claim. The claim runs from the location monument on which this notice is posted 50 feet in a northerly direction to the North end line and 1270 feet in a southerly direction to the South end line. The claim boundaries are marked by six monuments, one at each corner and one at the center of each endline. The location monument on which this notice is posted is situated within Section 28, Township 7S, Range 19E, Graham County, Arizona, G&SRM, and is approximately 38169 feet East and 16615 feet South from the NW corner of Section 8, Township 7S, Range 18E, G&SRM, Pinal County, Arizona.

The undersigned claims the ground as depicted on the map that is attached to a copy of this Notice of Location filed in the office of the County Recorder, Graham County, Arizona.

The claim has been monumented in accordance with State and Federal law. Corner, end centers and location monuments are posts, 1-1/2" x 1-1/2" x 5' projecting at least 4' above the ground.

Located, dated and posted on the ground the 1st day of December, 2015.

KENNECOTT EXPLORATION COMPANY



By: Erik Best, its Operating Officer

RECEIVED  
BLM AZ STATE OFFICE  
2016 JAN 15 P 3:03  
PHOENIX, ARIZONA

AMC 436380



Lode Mining Claim Map of the **GA470** Lode Claim,  
attached to and made a part of the Location Notice

36		GA278	GA263	25	GA204	GA196	24
GA313	GA306	GA290	GA535	GA528	GA486	GA186	
GA314	GA307	GA291	GA536	GA529	GA487	GA187	
GA315	GA308	GA292	GA537	GA530	GA488	GA188	
GA316	GA309	GA293	GA538	GA531	GA489	GA477	
GA317	GA310	GA294	GA539	GA532	GA490	GA478	
GA318	GA311	GA289	GA540	GA533	GA491	GA479	
GA319	GA312	GA295	GA541	GA534	GA492	GA480	
		GA229	GA524	GA517	GA481		
		GA230	GA525	GA518	GA482		
		GA231	GA526	GA519	GA483		
		GA232	GA527	GA520	GA484		
		GA214	GA523	GA205	GA485		
		GA215	GA212	GA207	GA452		
		GA216	GA213	GA208	GA453		
		GA217	GA217	GA209	GA454		
		GA218	GA218	GA210	GA455		
		GA219	GA219	GA211	GA457		
GA321	GA296	GA279	GA236	GA220	GA467	GA458	
GA322	GA298	GA281	GA237	GA221	GA468	GA459	
GA323	GA299	GA282	GA238	GA222	GA469	GA460	
GA324	GA300	GA283	GA239	GA223	GA470	GA461	
	GA301	GA284	GA240	GA224	GA471	GA462	

Map Scale: 1" = 2000'



The Claim is located in: Section(s) 28, T7S, R19E, G&SRM, Graham County, Arizona.

TIE: The Location Monument of this claim is approximately 38169 feet East and 16615 feet South from the NW corner of Section 8, T7S, R18E, G&SRM, Pinal County, Arizona. The claim is 1320' long x 600' wide.

Monuments are 1-1/2" x 1-1/2" x 5' wood posts projecting at least four feet above the ground. Location monuments are generally set 50' inside the North or South endline along the center of each claim unless otherwise depicted.

PHOENIX, ARIZONA

2016 JAN 15 P 3: 02

RECEIVED  
BLM AZ STATE OFFICE

08936380

When recorded return to:  
Kennecott Exploration Company  
224 North 2200 West  
Salt Lake City, UT 84116  
Attn: Land Department

ARIZONA NOTICE OF LOCATION  
(LODE CLAIM)

NOTICE IS HEREBY GIVEN THAT KENNECOTT EXPLORATION COMPANY, whose mailing address is 224 North 2200 West, Salt Lake City, Utah 84116 by its undersigned officer, makes this location of the GA471 Lode Mining Claim, in Graham County, Arizona.

The general course of the claim is from the North to South, and said claim is within the:

<u>Quarter</u>	<u>Section</u>	<u>Township</u>	<u>Range</u>
NE	28	7S	19E

G&SRM, Graham County, Arizona.

This claim is 1320 feet in length and 600 feet in width. This Notice of Location is posted on the centerline of the claim. The claim runs from the location monument on which this notice is posted 50 feet in a northerly direction to the North end line and 1270 feet in a southerly direction to the South end line. The claim boundaries are marked by six monuments, one at each corner and one at the center of each endline. The location monument on which this notice is posted is situated within Section 28, Township 7S, Range 19E, Graham County, Arizona, G&SRM, and is approximately 38736 feet East and 16615 feet South from the NW corner of Section 8, Township 7S, Range 18E, G&SRM, Pinal County, Arizona.

The undersigned claims the ground as depicted on the map that is attached to a copy of this Notice of Location filed in the office of the County Recorder, Graham County, Arizona.

The claim has been monumented in accordance with State and Federal law. Corner, end centers and location monuments are posts, 1-1/2" x 1-1/2" x 5' projecting at least 4' above the ground.

Located, dated and posted on the ground the 1st day of December, 2015.

KENNECOTT EXPLORATION COMPANY



By: Erik Best, its Operating Officer

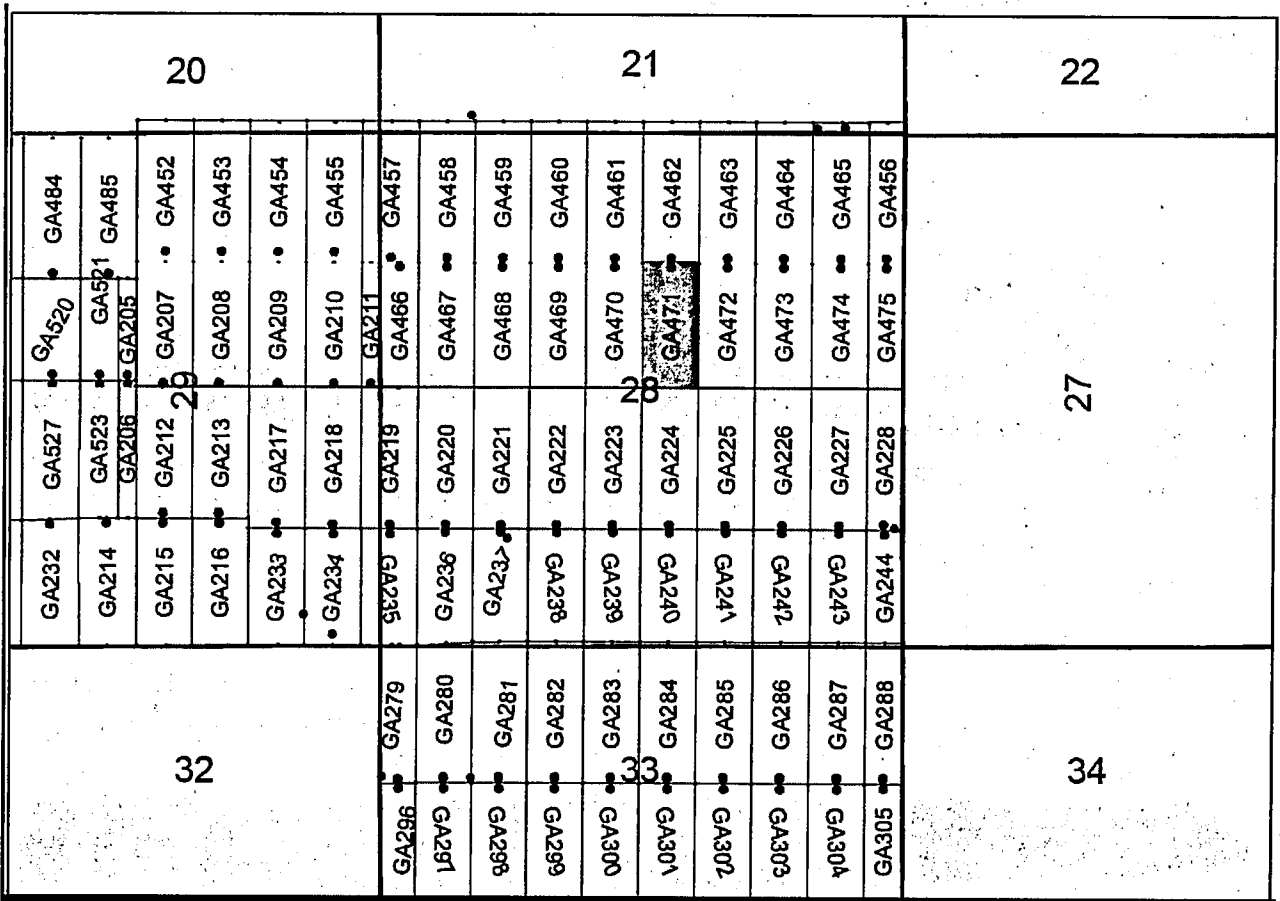
PHOENIX, ARIZONA

2016 JAN 15 P 3:02

RECEIVED  
BLM AZ STATE OFFICE

AHC436381

Lode Mining Claim Map of the **GA471** Lode Claim,  
attached to and made a part of the Location Notice



Map Scale: 1" = 2000'



The Claim is located in: Section(s) 28, T7S, R19E, G&SRM, Graham County, Arizona.

TIE: The Location Monument of this claim is approximately 38736 feet East and 16615 feet South from the NW corner of Section 8, T7S, R18E, G&SRM, Pinal County, Arizona. The claim is 1320' long x 600' wide.

Monuments are 1-1/2" x 1-1/2" x 5' wood posts projecting at least four feet above the ground. Location monuments are generally set 50' inside the North or South endline along the center of each claim, unless otherwise depicted.

RECEIVED  
 RLM AZ STATE OFFICE  
 2016 JAN 15 P 3:02  
 PHOENIX, ARIZONA

AMC4363811

When recorded return to:  
Kennecott Exploration Company  
224 North 2200 West  
Salt Lake City, UT 84116  
Attn: Land Department

ARIZONA NOTICE OF LOCATION  
(LODE CLAIM)

NOTICE IS HEREBY GIVEN THAT KENNECOTT EXPLORATION COMPANY, whose mailing address is 224 North 2200 West, Salt Lake City, Utah 84116 by its undersigned officer, makes this location of the GA472 Lode Mining Claim, in Graham County, Arizona.

The general course of the claim is from the North to South, and said claim is within the:

<u>Quarter</u>	<u>Section</u>	<u>Township</u>	<u>Range</u>
NE	28	7S	19E

G&SRM, Graham County, Arizona.


This claim is 1320 feet in length and 600 feet in width. This Notice of Location is posted on the centerline of the claim. The claim runs from the location monument on which this notice is posted 50 feet in a northerly direction to the North end line and 1270 feet in a southerly direction to the South end line. The claim boundaries are marked by six monuments, one at each corner and one at the center of each endline. The location monument on which this notice is posted is situated within Section 28, Township 7S, Range 19E, Graham County, Arizona, G&SRM, and is approximately 39304 feet East and 16615 feet South from the NW corner of Section 8, Township 7S, Range 18E, G&SRM, Pinal County, Arizona.

The undersigned claims the ground as depicted on the map that is attached to a copy of this Notice of Location filed in the office of the County Recorder, Graham County, Arizona.

The claim has been monumented in accordance with State and Federal law. Corner, end centers and location monuments are posts, 1-1/2" x 1-1/2" x 5' projecting at least 4' above the ground.

Located, dated and posted on the ground the 1st day of December, 2015.

KENNECOTT EXPLORATION COMPANY



By: Erik Best, its Operating Officer

PHOENIX, ARIZONA

2016 JAN 15 P 3:02

RECEIVED  
BLM AZ STATE OFFICE

AMC 4363821

Lode Mining Claim Map of the **GA472** Lode Claim,  
attached to and made a part of the Location Notice

20				21				22				
GA232	GA527	GA520	GA484	GA235	GA219	GA466	GA457	GA236	GA220	GA487	GA458	27
GA214	GA523	GA521	GA485	GA237	GA221	GA468	GA459	GA238	GA222	GA469	GA460	
GA215	GA212	GA207	GA452	GA239	GA223	GA470	GA461	GA240	GA224	GA471	GA462	
GA216	GA213	GA208	GA453	GA241	GA225	GA472	GA463	GA242	GA226	GA473	GA464	
GA233	GA217	GA209	GA454	GA243	GA227	GA474	GA465	GA244	GA228	GA475	GA456	
GA234	GA218	GA210	GA455	GA296	GA279	GA280	GA281	GA297	GA282	GA283	GA284	
GA235	GA219	GA211	GA456	GA298	GA285	GA286	GA287	GA299	GA288	GA289	GA290	
GA236	GA220	GA212	GA457	GA300	GA289	GA290	GA291	GA301	GA292	GA293	GA294	
GA237	GA221	GA213	GA458	GA302	GA294	GA295	GA296	GA303	GA297	GA298	GA299	
GA238	GA222	GA214	GA459	GA303	GA295	GA296	GA297	GA304	GA298	GA299	GA300	
GA239	GA223	GA215	GA460	GA304	GA296	GA297	GA298	GA305	GA299	GA300	GA301	
GA240	GA224	GA216	GA461	GA305	GA297	GA298	GA299	GA306	GA300	GA301	GA302	
GA241	GA225	GA217	GA462	GA306	GA298	GA299	GA300	GA307	GA301	GA302	GA303	
GA242	GA226	GA218	GA463	GA307	GA299	GA300	GA301	GA308	GA302	GA303	GA304	
GA243	GA227	GA219	GA464	GA308	GA300	GA301	GA302	GA309	GA303	GA304	GA305	
GA244	GA228	GA220	GA465	GA309	GA301	GA302	GA303	GA310	GA304	GA305	GA306	
GA245	GA229	GA221	GA466	GA310	GA302	GA303	GA304	GA311	GA305	GA306	GA307	
GA246	GA230	GA222	GA467	GA311	GA303	GA304	GA305	GA312	GA306	GA307	GA308	
GA247	GA231	GA223	GA468	GA312	GA304	GA305	GA306	GA313	GA307	GA308	GA309	
GA248	GA232	GA224	GA469	GA313	GA305	GA306	GA307	GA314	GA308	GA309	GA310	
GA249	GA233	GA225	GA470	GA314	GA306	GA307	GA308	GA315	GA309	GA310	GA311	
GA250	GA234	GA226	GA471	GA315	GA307	GA308	GA309	GA316	GA310	GA311	GA312	
GA251	GA235	GA227	GA472	GA316	GA308	GA309	GA310	GA317	GA311	GA312	GA313	
GA252	GA236	GA228	GA473	GA317	GA309	GA310	GA311	GA318	GA312	GA313	GA314	
GA253	GA237	GA229	GA474	GA318	GA310	GA311	GA312	GA319	GA313	GA314	GA315	
GA254	GA238	GA230	GA475	GA319	GA311	GA312	GA313	GA320	GA314	GA315	GA316	
GA255	GA239	GA231	GA476	GA320	GA312	GA313	GA314	GA321	GA315	GA316	GA317	
GA256	GA240	GA232	GA477	GA321	GA313	GA314	GA315	GA322	GA316	GA317	GA318	
GA257	GA241	GA233	GA478	GA322	GA314	GA315	GA316	GA323	GA317	GA318	GA319	
GA258	GA242	GA234	GA479	GA323	GA315	GA316	GA317	GA324	GA318	GA319	GA320	
GA259	GA243	GA235	GA480	GA324	GA316	GA317	GA318	GA325	GA319	GA320	GA321	
GA260	GA244	GA236	GA481	GA325	GA317	GA318	GA319	GA326	GA320	GA321	GA322	
GA261	GA245	GA237	GA482	GA326	GA318	GA319	GA320	GA327	GA321	GA322	GA323	
GA262	GA246	GA238	GA483	GA327	GA319	GA320	GA321	GA328	GA322	GA323	GA324	
GA263	GA247	GA239	GA484	GA328	GA320	GA321	GA322	GA329	GA323	GA324	GA325	
GA264	GA248	GA240	GA485	GA329	GA321	GA322	GA323	GA330	GA324	GA325	GA326	
GA265	GA249	GA241	GA486	GA330	GA322	GA323	GA324	GA331	GA325	GA326	GA327	
GA266	GA250	GA242	GA487	GA331	GA323	GA324	GA325	GA332	GA326	GA327	GA328	
GA267	GA251	GA243	GA488	GA332	GA324	GA325	GA326	GA333	GA327	GA328	GA329	
GA268	GA252	GA244	GA489	GA333	GA325	GA326	GA327	GA334	GA328	GA329	GA330	
GA269	GA253	GA245	GA490	GA334	GA326	GA327	GA328	GA335	GA329	GA330	GA331	
GA270	GA254	GA246	GA491	GA335	GA327	GA328	GA329	GA336	GA330	GA331	GA332	
GA271	GA255	GA247	GA492	GA336	GA328	GA329	GA330	GA337	GA331	GA332	GA333	
GA272	GA256	GA248	GA493	GA337	GA329	GA330	GA331	GA338	GA332	GA333	GA334	
GA273	GA257	GA249	GA494	GA338	GA330	GA331	GA332	GA339	GA333	GA334	GA335	
GA274	GA258	GA250	GA495	GA339	GA331	GA332	GA333	GA340	GA334	GA335	GA336	
GA275	GA259	GA251	GA496	GA340	GA332	GA333	GA334	GA341	GA335	GA336	GA337	
GA276	GA260	GA252	GA497	GA341	GA333	GA334	GA335	GA342	GA336	GA337	GA338	
GA277	GA261	GA253	GA498	GA342	GA334	GA335	GA336	GA343	GA337	GA338	GA339	
GA278	GA262	GA254	GA499	GA343	GA335	GA336	GA337	GA344	GA338	GA339	GA340	
GA279	GA263	GA255	GA500	GA344	GA336	GA337	GA338	GA345	GA339	GA340	GA341	
GA280	GA264	GA256	GA501	GA345	GA337	GA338	GA339	GA346	GA340	GA341	GA342	
GA281	GA265	GA257	GA502	GA346	GA338	GA339	GA340	GA347	GA341	GA342	GA343	
GA282	GA266	GA258	GA503	GA347	GA339	GA340	GA341	GA348	GA342	GA343	GA344	
GA283	GA267	GA259	GA504	GA348	GA340	GA341	GA342	GA349	GA343	GA344	GA345	
GA284	GA268	GA260	GA505	GA349	GA341	GA342	GA343	GA350	GA344	GA345	GA346	
GA285	GA269	GA261	GA506	GA350	GA342	GA343	GA344	GA351	GA345	GA346	GA347	
GA286	GA270	GA262	GA507	GA351	GA343	GA344	GA345	GA352	GA346	GA347	GA348	
GA287	GA271	GA263	GA508	GA352	GA344	GA345	GA346	GA353	GA347	GA348	GA349	
GA288	GA272	GA264	GA509	GA353	GA345	GA346	GA347	GA354	GA348	GA349	GA350	
GA289	GA273	GA265	GA510	GA354	GA346	GA347	GA348	GA355	GA349	GA350	GA351	
GA290	GA274	GA266	GA511	GA355	GA347	GA348	GA349	GA356	GA350	GA351	GA352	
GA291	GA275	GA267	GA512	GA356	GA348	GA349	GA350	GA357	GA351	GA352	GA353	
GA292	GA276	GA268	GA513	GA357	GA349	GA350	GA351	GA358	GA352	GA353	GA354	
GA293	GA277	GA269	GA514	GA358	GA350	GA351	GA352	GA359	GA353	GA354	GA355	
GA294	GA278	GA270	GA515	GA359	GA351	GA352	GA353	GA360	GA354	GA355	GA356	
GA295	GA279	GA271	GA516	GA360	GA352	GA353	GA354	GA361	GA355	GA356	GA357	
GA296	GA280	GA272	GA517	GA361	GA353	GA354	GA355	GA362	GA356	GA357	GA358	
GA297	GA281	GA273	GA518	GA362	GA354	GA355	GA356	GA363	GA357	GA358	GA359	
GA298	GA282	GA274	GA519	GA363	GA355	GA356	GA357	GA364	GA358	GA359	GA360	
GA299	GA283	GA275	GA520	GA364	GA356	GA357	GA358	GA365	GA359	GA360	GA361	
GA300	GA284	GA276	GA521	GA365	GA357	GA358	GA359	GA366	GA360	GA361	GA362	
GA301	GA285	GA277	GA522	GA366	GA358	GA359	GA360	GA367	GA361	GA362	GA363	
GA302	GA286	GA278	GA523	GA367	GA359	GA360	GA361	GA368	GA362	GA363	GA364	
GA303	GA287	GA279	GA524	GA368	GA360	GA361	GA362	GA369	GA363	GA364	GA365	
GA304	GA288	GA280	GA525	GA369	GA361	GA362	GA363	GA370	GA364	GA365	GA366	
GA305	GA289	GA281	GA526	GA370	GA362	GA363	GA364	GA371	GA365	GA366	GA367	
GA306	GA290	GA282	GA527	GA371	GA363	GA364	GA365	GA372	GA366	GA367	GA368	
GA307	GA291	GA283	GA528	GA372	GA364	GA365	GA366	GA373	GA367	GA368	GA369	
GA308	GA292	GA284	GA529	GA373	GA365	GA366	GA367	GA374	GA368	GA369	GA370	
GA309	GA293	GA285	GA530	GA374	GA366	GA367	GA368	GA375	GA369	GA370	GA371	
GA310	GA294	GA286	GA531	GA375	GA367	GA368	GA369	GA376	GA370	GA371	GA372	
GA311	GA295	GA287	GA532	GA376	GA368	GA369	GA370	GA377	GA371	GA372	GA373	
GA312	GA296	GA288	GA533	GA377	GA369	GA370	GA371	GA378	GA372	GA373	GA374	
GA313	GA297	GA289	GA534	GA378	GA370	GA371	GA372	GA379	GA373	GA374	GA375	
GA314	GA298	GA290	GA535	GA379	GA371	GA372	GA373	GA380	GA374	GA375	GA376	
GA315	GA299	GA291	GA536	GA380	GA372	GA373	GA374	GA381	GA375	GA376	GA377	
GA316	GA300	GA292	GA537	GA381	GA373	GA374	GA375	GA382	GA376	GA377	GA378	
GA317	GA301	GA293	GA538	GA382	GA374	GA375	GA376	GA383	GA377	GA378	GA379	
GA318	GA302	GA294	GA539	GA383	GA375	GA376	GA377	GA384	GA378	GA379	GA380	
GA319	GA303	GA295	GA540	GA384	GA376	GA377	GA378	GA385	GA379	GA380	GA381	
GA320	GA304	GA296	GA541	GA385	GA377	GA378	GA379	GA386	GA380	GA381	GA382	
GA321	GA305	GA297	GA542	GA386	GA378	GA379	GA380	GA387	GA381	GA382	GA383	
GA322	GA306	GA298	GA543	GA387	GA379	GA380	GA381	GA388	GA382	GA383	GA384	
GA323	GA307	GA299	GA544	GA388	GA380	GA381	GA382	GA389	GA383	GA384	GA385	
GA324	GA308	GA300	GA545	GA389	GA381	GA382	GA383	GA390	GA384	GA385	GA386	
GA325	GA309	GA301										

When recorded return to:  
Kennecott Exploration Company  
224 North 2200 West  
Salt Lake City, UT 84116  
Attn: Land Department

ARIZONA NOTICE OF LOCATION  
(LODE CLAIM)

NOTICE IS HEREBY GIVEN THAT KENNECOTT EXPLORATION COMPANY, whose mailing address is 224 North 2200 West, Salt Lake City, Utah 84116 by its undersigned officer, makes this location of the GA473 Lode Mining Claim, in Graham County, Arizona.

The general course of the claim is from the North to South, and said claim is within the:

<u>Quarter</u>	<u>Section</u>	<u>Township</u>	<u>Range</u>
NE	28	7S	19E

G&SRM, Graham County, Arizona.


This claim is 1320 feet in length and 600 feet in width. This Notice of Location is posted on the centerline of the claim. The claim runs from the location monument on which this notice is posted 50 feet in a northerly direction to the North end line and 1270 feet in a southerly direction to the South end line. The claim boundaries are marked by six monuments, one at each corner and one at the center of each endline. The location monument on which this notice is posted is situated within Section 28, Township 7S, Range 19E, Graham County, Arizona, G&SRM, and is approximately 39872 feet East and 16615 feet South from the NW corner of Section 8, Township 7S, Range 18E, G&SRM, Pinal County, Arizona.

The undersigned claims the ground as depicted on the map that is attached to a copy of this Notice of Location filed in the office of the County Recorder, Graham County, Arizona.

The claim has been monumented in accordance with State and Federal law. Corner, end centers and location monuments are posts, 1-1/2" x 1-1/2" x 5' projecting at least 4' above the ground.

Located, dated and posted on the ground the 1st day of December, 2015.

KENNECOTT EXPLORATION COMPANY



By: Erik Best, its Operating Officer

PHOENIX, ARIZONA

2016 JAN 15 P 3:02

RECEIVED  
BLM AZ STATE OFFICE

AMC 436383

Lode Mining Claim Map of the **GA473** Lode Claim,  
attached to and made a part of the Location Notice

20				21				22	
GA232	GA527	GA520	GA484	GA236	GA220	GA467	GA458	27	
GA214	GA523	GA521	GA485	GA237	GA221	GA468	GA459		
GA215	GA212	GA207	GA452	GA238	GA222	GA469	GA460		
GA216	GA213	GA208	GA453	GA239	GA223	GA470	GA461		
GA233	GA217	GA209	GA454	GA240	GA224	GA471	GA462		
GA234	GA218	GA210	GA455	GA241	GA225	GA472	GA463		
GA279	GA219	GA466	GA457	GA242	GA226	GA473	GA464		
GA280	GA220	GA467	GA458	GA243	GA227	GA474	GA465		
GA281	GA221	GA468	GA459	GA244	GA228	GA475	GA466		
GA282	GA222	GA469	GA460	GA245	GA229	GA476	GA467		
GA283	GA223	GA470	GA461	GA246	GA230	GA477	GA468		
GA284	GA224	GA471	GA462	GA247	GA231	GA478	GA469		
GA285	GA225	GA472	GA463	GA248	GA232	GA479	GA470		
GA286	GA226	GA473	GA464	GA249	GA233	GA480	GA471		
GA287	GA227	GA474	GA465	GA250	GA234	GA481	GA472		
GA288	GA228	GA475	GA466	GA251	GA235	GA482	GA473		
GA296	GA279	GA280	GA281	GA282	GA283	GA284	GA285	34	
GA297	GA280	GA281	GA282	GA283	GA284	GA285	GA286		
GA298	GA281	GA282	GA283	GA284	GA285	GA286	GA287		
GA299	GA282	GA283	GA284	GA285	GA286	GA287	GA288		
GA300	GA283	GA284	GA285	GA286	GA287	GA288	GA289		
GA301	GA284	GA285	GA286	GA287	GA288	GA289	GA290		
GA302	GA285	GA286	GA287	GA288	GA289	GA290	GA291		
GA303	GA286	GA287	GA288	GA289	GA290	GA291	GA292		
GA304	GA287	GA288	GA289	GA290	GA291	GA292	GA293		
GA305	GA288	GA289	GA290	GA291	GA292	GA293	GA294		

Map Scale: 1" = 2000'



The Claim is located in: Section(s) 28, T7S, R19E, G&SRM, Graham County, Arizona.

TIE: The Location Monument of this claim is approximately 39872 feet East and 16615 feet South from the NW corner of Section 8, T7S, R18E, G&SRM, Pinal County, Arizona. The claim is 1320' long x 600' wide.

Monuments are 1-1/2" x 1-1/2" x 5' wood posts projecting at least four feet above the ground. Location monuments are generally set 50' inside the North or South endline along the center of each claim unless otherwise depicted.

RECEIVED  
BLM AZ STATE OFFICE  
PHOENIX, ARIZONA  
2016 JAN 15 P 3:02

AMC4363831

When recorded return to:  
Kennecott Exploration Company  
224 North 2200 West  
Salt Lake City, UT 84116  
Attn: Land Department

ARIZONA NOTICE OF LOCATION  
(LODE CLAIM)

NOTICE IS HEREBY GIVEN THAT KENNECOTT EXPLORATION COMPANY, whose mailing address is 224 North 2200 West, Salt Lake City, Utah 84116 by its undersigned officer, makes this location of the GA474 Lode Mining Claim, in Graham County, Arizona.

The general course of the claim is from the North to South, and said claim is within the:

<u>Quarter</u>	<u>Section</u>	<u>Township</u>	<u>Range</u>
NE	28	7S	19E

G&SRM, Graham County, Arizona.


This claim is 1320 feet in length and 600 feet in width. This Notice of Location is posted on the centerline of the claim. The claim runs from the location monument on which this notice is posted 50 feet in a northerly direction to the North end line and 1270 feet in a southerly direction to the South end line. The claim boundaries are marked by six monuments, one at each corner and one at the center of each endline. The location monument on which this notice is posted is situated within Section 28, Township 7S, Range 19E, Graham County, Arizona, G&SRM, and is approximately 40439 feet East and 16615 feet South from the NW corner of Section 8, Township 7S, Range 18E, G&SRM, Pinal County, Arizona.

The undersigned claims the ground as depicted on the map that is attached to a copy of this Notice of Location filed in the office of the County Recorder, Graham County, Arizona.

The claim has been monumented in accordance with State and Federal law. Corner, end centers and location monuments are posts, 1-1/2" x 1-1/2" x 5' projecting at least 4' above the ground.

Located, dated and posted on the ground the 1st day of December, 2015.

KENNECOTT EXPLORATION COMPANY



By: Erik Best, its Operating Officer

PHOENIX, ARIZONA

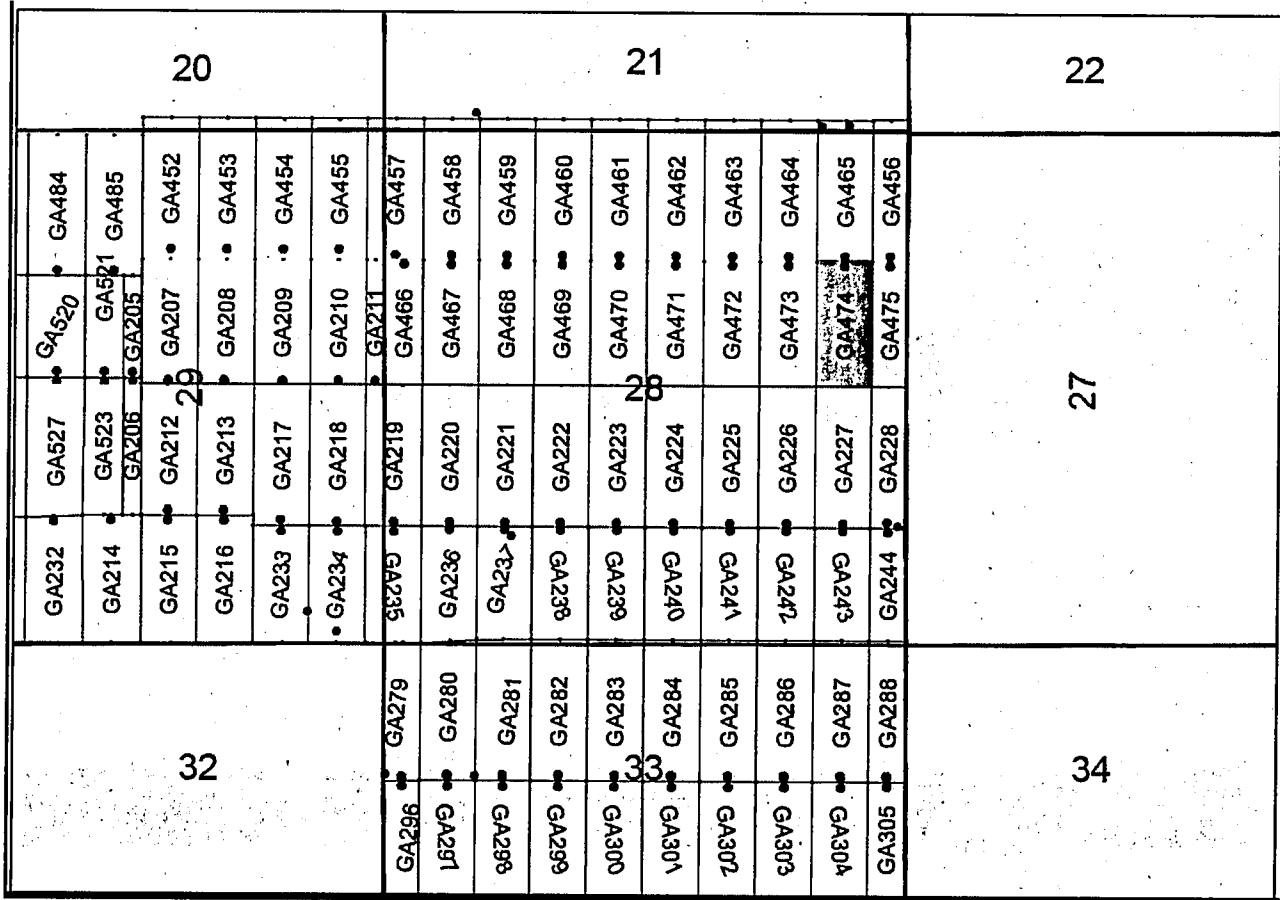
2016 JAN 15 P 3:02

RECEIVED  
BLM AZ STATE OFFICE

AHC436384



Lode Mining Claim Map of the **GA474** Lode Claim,  
attached to and made a part of the Location Notice



Map Scale: 1" = 2000'



The Claim is located in: Section(s) 28, T7S, R19E, G&SRM, Graham County, Arizona.

TIE: The Location Monument of this claim is approximately 40439 feet East and 16615 feet South from the NW corner of Section 8, T7S, R18E, G&SRM, Pinal County, Arizona. The claim is 1320' long x 600' wide.

Monuments are 1-1/2" x 1-1/2" x 5' wood posts projecting at least four feet above the ground. Location monuments are generally set 50' inside the North or South endline along the center of each claim unless otherwise depicted.

RECEIVED  
DLM AZ STATE OFFICE  
2016 JAN 15 P 3:02  
PHOENIX, ARIZONA

AMC436384

When recorded return to:  
Kennecott Exploration Company  
224 North 2200 West  
Salt Lake City, UT 84116  
Attn: Land Department

ARIZONA NOTICE OF LOCATION  
(LODE CLAIM)

NOTICE IS HEREBY GIVEN THAT KENNECOTT EXPLORATION COMPANY, whose mailing address is 224 North 2200 West, Salt Lake City, Utah 84116 by its undersigned officer, makes this location of the GA475 Lode Mining Claim, in Graham County, Arizona.

The general course of the claim is from the North to South, and said claim is within the:

<u>Quarter</u>	<u>Section</u>	<u>Township</u>	<u>Range</u>
NE	28	7S	19E

G&SRM, Graham County, Arizona.


This claim is 1320 feet in length and 360 feet in width. This Notice of Location is posted on the centerline of the claim. The claim runs from the location monument on which this notice is posted 50 feet in a northerly direction to the North end line and 1270 feet in a southerly direction to the South end line. The claim boundaries are marked by six monuments, one at each corner and one at the center of each endline. The location monument on which this notice is posted is situated within Section 28, Township 7S, Range 19E, Graham County, Arizona, G&SRM, and is approximately 40899 feet East and 16615 feet South from the NW corner of Section 8, Township 7S, Range 18E, G&SRM, Pinal County, Arizona.

The undersigned claims the ground as depicted on the map that is attached to a copy of this Notice of Location filed in the office of the County Recorder, Graham County, Arizona.

The claim has been monumented in accordance with State and Federal law. Corner, end centers and location monuments are posts, 1-1/2" x 1-1/2" x 5' projecting at least 4' above the ground.

Located, dated and posted on the ground the 1st day of December, 2015.

KENNECOTT EXPLORATION COMPANY

  
By: Erik Best, its Operating Officer

RECEIVED  
DLM AZ STATE OFFICE  
2016 JAN 15 P 3:02  
PHOENIX, ARIZONA

AMC436385



When recorded return to:  
Kennecott Exploration Company  
224 North 2200 West  
Salt Lake City, UT 84116  
Attn: Land Department

ARIZONA NOTICE OF LOCATION  
(LODE CLAIM)

NOTICE IS HEREBY GIVEN THAT KENNECOTT EXPLORATION COMPANY, whose mailing address is 224 North 2200 West, Salt Lake City, Utah 84116 by its undersigned officer, makes this location of the GA476 Lode Mining Claim, in Graham County, Arizona.

The general course of the claim is from the North to South, and said claim is within the:

<u>Quarter</u>	<u>Section</u>	<u>Township</u>	<u>Range</u>
NE	30	7S	19E
NW	30	7S	19E

G&SRM, Graham County, Arizona.

This claim is 1500 feet in length and 380 feet in width. This Notice of Location is posted on the centerline of the claim. The claim runs from the location monument on which this notice is posted 1450 feet in a northerly direction to the North end line and 50 feet in a southerly direction to the South end line. The claim boundaries are marked by six monuments, one at each corner and one at the center of each endline. The location monument on which this notice is posted is situated within Section 30, Township 7S, Range 19E, Graham County, Arizona, G&SRM, and is approximately 28053 feet East and 16696 feet South from the NW corner of Section 8, Township 7S, Range 18E, G&SRM, Pinal County, Arizona. Witness Post for NE Corner is 350' E. Witness Post for N Endline is 500' SE.

The undersigned claims the ground as depicted on the map that is attached to a copy of this Notice of Location filed in the office of the County Recorder, Graham County, Arizona.

The claim has been monumented in accordance with State and Federal law. Corner, end centers and location monuments are posts, 1-1/2" x 1-1/2" x 5' projecting at least 4' above the ground.

Located, dated and posted on the ground the 2nd day of December, 2015.

KENNECOTT EXPLORATION COMPANY



By: Erik Best, its Operating Officer

RECEIVED  
BLM AZ STATE OFFICE  
2016 JAN 15 P 3:01  
PHOENIX, ARIZONA

AMC436386

Lode Mining Claim Map of the GA476 Lode Claim,  
attached to and made a part of the Location Notice

36				GA278	GA263	25	GA204	GA196	24
GA306	GA290	GA533	GA528	GA486	GA186				
GA307	GA291	GA536	GA529	GA487	GA187				
GA308	GA292	GA537	GA530	GA488	GA188				
GA309	GA293	GA538	GA531	GA489	GA477				
GA310	GA294	GA539	GA532	GA490	GA478				
GA311	GA289	GA540	GA533	GA491	GA479				
GA312	GA285	GA541	GA534	GA492	GA480				
32				GA229	GA524	GA517	GA481		
				GA230	GA525	GA518	GA482		
				GA231	GA526	GA519	GA483		
				GA232	GA527	GA520	GA484		
				GA214	GA523	GA521	GA485		
				GA215	GA212	GA207	GA452		
				GA216	GA213	GA208	GA453		
				GA233	GA217	GA209	GA454		
				GA234	GA218	GA210	GA455		
				GA235	GA219	GA211	GA457		
GA286	GA279	GA466	GA457						
GA297	GA280	GA220	GA458						
GA298	GA281	GA221	GA459						
GA299	GA282	GA222	GA460						
GA300	GA283	GA223	GA461						
GA301	GA284	GA224	GA462						

Map Scale: 1" = 2000'



The Claim is located in: Section(s) 30, T7S, R19E, G&SRM, Graham County, Arizona.

TIE: The Location Monument of this claim is approximately 28053 feet East and 16696 feet South from the NW corner of Section 8, T7S, R18E, G&SRM, Pinal County, Arizona. Witness Post for NE Corner is 350' E. Witness Post for N Endline is 500' SE. The claim is 1500' long x 380' wide.

Monuments are 1-1/2" x 1-1/2" x 5' wood posts projecting at least four feet above the ground. Location monuments are generally set 50' inside the North or South endline along the center of each claim unless otherwise depicted.

RECEIVED  
BLM AZ STATE OFFICE  
2016 JAN 15 P 3: 01  
HOENIX, ARIZONA

AHC436386

When recorded return to:  
Kennecott Exploration Company  
224 North 2200 West  
Salt Lake City, UT 84116  
Attn: Land Department

ARIZONA NOTICE OF LOCATION  
(LODE CLAIM)

NOTICE IS HEREBY GIVEN THAT KENNECOTT EXPLORATION COMPANY, whose mailing address is 224 North 2200 West, Salt Lake City, Utah 84116 by its undersigned officer, makes this location of the GA477 Lode Mining Claim, in Graham County, Arizona.

The general course of the claim is from the North to South, and said claim is within the:

<u>Quarter</u>	<u>Section</u>	<u>Township</u>	<u>Range</u>
NE	30	7S	19E

G&SRM, Graham County, Arizona.


This claim is 1500 feet in length and 600 feet in width. This Notice of Location is posted on the centerline of the claim. The claim runs from the location monument on which this notice is posted 1450 feet in a northerly direction to the North end line and 50 feet in a southerly direction to the South end line. The claim boundaries are marked by six monuments, one at each corner and one at the center of each endline. The location monument on which this notice is posted is situated within Section 30, Township 7S, Range 19E, Graham County, Arizona, G&SRM, and is approximately 28519 feet East and 16695 feet South from the NW corner of Section 8, Township 7S, Range 18E, G&SRM, Pinal County, Arizona. Witness Post for NW Corner is 350' E. Witness Post for N Endline is 75' NW.

The undersigned claims the ground as depicted on the map that is attached to a copy of this Notice of Location filed in the office of the County Recorder, Graham County, Arizona.

The claim has been monumented in accordance with State and Federal law. Corner, end centers and location monuments are posts, 1-1/2" x 1-1/2" x 5' projecting at least 4' above the ground.

Located, dated and posted on the ground the 2nd day of December, 2015.

KENNECOTT EXPLORATION COMPANY



By: Erik Best, its Operating Officer

RECEIVED  
BLM AZ STATE OFFICE  
2016 JAN 15 P 3:01  
PHOENIX, ARIZONA

AMC4363871

Lode Mining Claim Map of the **GA477** Lode Claim,  
attached to and made a part of the Location Notice

36		GA278	GA263	25	GA204	GA196	24
GA306	GA290	GA536	GA528	GA486	GA186		
GA307	GA291	GA536	GA529	GA487	GA187		
GA308	GA292	GA537	GA530	GA488	GA188		
GA309	GA293	GA538	GA531	GA489	GA189		
GA310	GA294	GA539	GA532	GA490	GA189		
GA311	GA289	GA540	GA533	GA491	GA190		
GA312	GA295	GA541	GA534	GA492	GA191		
		GA229	GA524	GA517	GA481		
		GA230	GA525	GA518	GA482		
		GA231	GA526	GA519	GA483		
		GA232	GA527	GA520	GA484		
		GA214	GA523	GA521	GA485		
		GA215	GA206	GA205	GA486		
		GA216	GA212	GA207	GA452		
		GA217	GA213	GA208	GA453		
		GA218	GA217	GA209	GA454		
		GA219	GA218	GA210	GA455		
		GA279	GA219	GA211	GA457		
GA296	GA280	GA236	GA220	GA466	GA458		
GA297	GA281	GA237	GA221	GA467	GA459		
GA298	GA282	GA238	GA222	GA468	GA460		
GA299	GA283	GA239	GA223	GA469	GA461		
GA300	GA284	GA240	GA224	GA470	GA462		

Map Scale: 1" = 2000'



The Claim is located in: Section(s) 30, T7S, R19E, G&SRM, Graham County, Arizona.

TIE: The Location Monument of this claim is approximately 28519 feet East and 16695 feet South from the NW corner of Section 8, T7S, R18E, G&SRM, Pinal County, Arizona. Witness Post for NW Corner is 350' E. Witness Post for N Endline is 75' NW. The claim is 1500' long x 600' wide.

Monuments are 1-1/2" x 1-1/2" x 5' wood posts projecting at least four feet above the ground. Location monuments are generally set 50' inside the North or South endline along the center of each claim unless otherwise depicted.

RECEIVED  
DLM AZ STATE OFFICE  
2016 JAN 15 P 3:01  
PHOENIX, ARIZONA

AMC 4363871

When recorded return to:  
Kennecott Exploration Company  
224 North 2200 West  
Salt Lake City, UT 84116  
Attn: Land Department

ARIZONA NOTICE OF LOCATION  
(LODE CLAIM)

NOTICE IS HEREBY GIVEN THAT KENNECOTT EXPLORATION COMPANY, whose mailing address is 224 North 2200 West, Salt Lake City, Utah 84116 by its undersigned officer, makes this location of the GA478 Lode Mining Claim, in Graham County, Arizona.

The general course of the claim is from the North to South, and said claim is within the:

<u>Quarter</u>	<u>Section</u>	<u>Township</u>	<u>Range</u>
NE	30	7S	19E

G&SRM, Graham County, Arizona.

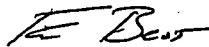
This claim is 1500 feet in length and 600 feet in width. This Notice of Location is posted on the centerline of the claim. The claim runs from the location monument on which this notice is posted 1450 feet in a northerly direction to the North end line and 50 feet in a southerly direction to the South end line. The claim boundaries are marked by six monuments, one at each corner and one at the center of each endline. The location monument on which this notice is posted is situated within Section 30, Township 7S, Range 19E, Graham County, Arizona, G&SRM, and is approximately 29087 feet East and 16695 feet South from the NW corner of Section 8, Township 7S, Range 18E, G&SRM, Pinal County, Arizona.

The undersigned claims the ground as depicted on the map that is attached to a copy of this Notice of Location filed in the office of the County Recorder, Graham County, Arizona.

The claim has been monumented in accordance with State and Federal law. Corner, end centers and location monuments are posts, 1-1/2" x 1-1/2" x 5' projecting at least 4' above the ground.

Located, dated and posted on the ground the 2nd day of December, 2015.

KENNECOTT EXPLORATION COMPANY



By: Erik Best, its Operating Officer

RECEIVED  
BLM AZ STATE OFFICE  
2016 JAN 15 P 3:01  
PHOENIX, ARIZONA

AMC 436388



Lode Mining Claim Map of the GA478 Lode Claim,  
attached to and made a part of the Location Notice

36		GA278	GA283	25	GA204	GA196	24
GA306	GA280	GA536	GA528	GA486	GA186		
GA307	GA291	GA536	GA529	GA487	GA187		
GA308	GA292	GA537	GA530	GA488	GA188		
GA308	GA293	GA538	GA531	GA489	GA477		
GA310	GA294	GA539	GA532	GA490	GA478		
GA311	GA289	GA540	GA533	GA491	GA479		
GA312	GA295	GA541	GA534	GA492	GA480		
		GA229	GA524	GA517	GA481		
		GA230	GA525	GA518	GA482		
		GA231	GA526	GA519	GA483		
		GA232	GA527	GA520	GA484		
		GA214	GA523	GA521	GA485		
		GA215	GA206	GA205			
		GA216	GA212	GA207	GA452		
		GA217	GA213	GA208	GA453		
		GA218	GA217	GA209	GA454		
		GA219	GA218	GA210	GA455		
		GA279	GA219	GA211	GA457		
		GA286	GA220	GA466	GA458		
		GA287	GA221	GA467	GA459		
		GA288	GA222	GA468	GA460		
		GA289	GA223	GA469	GA461		
		GA290	GA224	GA470	GA462		

Map Scale: 1" = 2000'



The Claim is located in: Section(s) 30, T7S, R19E, G&SRM, Graham County, Arizona.

TIE: The Location Monument of this claim is approximately 29087 feet East and 16695 feet South from the NW corner of Section 8, T7S, R18E, G&SRM, Pinal County, Arizona. The claim is 1500' long x 600' wide.

Monuments are 1-1/2" x 1-1/2" x 5' wood posts projecting at least four feet above the ground. Location monuments are generally set 50' inside the North or South endline along the center of each claim unless otherwise depicted.

RECEIVED  
SLM AZ STATE OFFICE  
2016 JAN 15 P 3: 01  
PHOENIX, ARIZONA

AMC436388

When recorded return to:  
Kennecott Exploration Company  
224 North 2200 West  
Salt Lake City, UT 84116  
Attn: Land Department

ARIZONA NOTICE OF LOCATION  
(LODE CLAIM)

NOTICE IS HEREBY GIVEN THAT KENNECOTT EXPLORATION COMPANY, whose mailing address is 224 North 2200 West, Salt Lake City, Utah 84116 by its undersigned officer, makes this location of the GA479 Lode Mining Claim, in Graham County, Arizona.

The general course of the claim is from the North to South, and said claim is within the:

<u>Quarter</u>	<u>Section</u>	<u>Township</u>	<u>Range</u>
NE	30	7S	19E

G&SRM, Graham County, Arizona.


This claim is 1500 feet in length and 600 feet in width. This Notice of Location is posted on the centerline of the claim. The claim runs from the location monument on which this notice is posted 1450 feet in a northerly direction to the North end line and 50 feet in a southerly direction to the South end line. The claim boundaries are marked by six monuments, one at each corner and one at the center of each endline. The location monument on which this notice is posted is situated within Section 30, Township 7S, Range 19E, Graham County, Arizona, G&SRM, and is approximately 29655 feet East and 16695 feet South from the NW corner of Section 8, Township 7S, Range 18E, G&SRM, Pinal County, Arizona.

The undersigned claims the ground as depicted on the map that is attached to a copy of this Notice of Location filed in the office of the County Recorder, Graham County, Arizona.

The claim has been monumented in accordance with State and Federal law. Corner, end centers and location monuments are posts, 1-1/2" x 1-1/2" x 5' projecting at least 4' above the ground.

Located, dated and posted on the ground the 2nd day of December, 2015.

KENNECOTT EXPLORATION COMPANY



By: Erik Best, its Operating Officer

RECEIVED  
BLM AZ STATE OFFICE  
2016 JAN 15 P 3:01  
PHOENIX, ARIZONA

AMC 436389

Lode Mining Claim Map of the **GA479** Lode Claim,  
attached to and made a part of the Location Notice

36		GA278	GA263	25	GA204	GA196	24
GA373	GA306	GA290	GA335	GA528	GA486	GA186	
GA374	GA307	GA291	GA536	GA529	GA487	GA187	
GA375	GA308	GA292	GA537	GA530	GA488	GA188	
GA376	GA309	GA293	GA538	GA531	GA489	GA477	
GA377	GA310	GA294	GA539	GA532	GA490	GA478	
GA378	GA311	GA289	GA540	GA533	GA491	GA479	
GA379	GA312	GA295	GA541	GA534	GA492	GA480	
32							
GA202	GA296	GA279	GA229	GA524	GA517	GA481	
GA321	GA297	GA280	GA230	GA525	GA518	GA482	
GA322	GA298	GA281	GA231	GA526	GA519	GA483	
GA323	GA299	GA282	GA232	GA527	GA520	GA484	
GA324	GA300	GA283	GA214	GA523	GA521	GA485	
	GA301	GA284	GA215	GA206	GA205	GA486	
			GA216	GA212	GA207	GA452	
			GA217	GA213	GA208	GA453	
			GA233	GA217	GA209	GA454	
			GA234	GA218	GA210	GA455	
			GA235	GA219	GA211	GA457	
			GA236	GA220	GA467	GA458	
			GA237	GA221	GA468	GA459	
			GA238	GA222	GA469	GA460	
			GA239	GA223	GA470	GA461	
			GA240	GA224	GA471	GA462	

Map Scale: 1" = 2000'



The Claim is located in: Section(s) 30, T7S, R19E, G&SRM, Graham County, Arizona.

TIE: The Location Monument of this claim is approximately 29655 feet East and 16695 feet South from the NW corner of Section 8, T7S, R18E, G&SRM, Pinal County, Arizona. The claim is 1500' long x 600' wide.

Monuments are 1-1/2" x 1-1/2" x 5' wood posts projecting at least four feet above the ground. Location monuments are generally set 50' inside the North or South endline along the center of each claim unless otherwise depicted.

RECEIVED  
BLM AZ STATE OFFICE  
2016 JAN 15 P 3:01  
PHOENIX, ARIZONA

AMC 436389

When recorded return to:  
Kennecott Exploration Company  
224 North 2200 West  
Salt Lake City, UT 84116  
Attn: Land Department

ARIZONA NOTICE OF LOCATION  
(LODE CLAIM)

NOTICE IS HEREBY GIVEN THAT KENNECOTT EXPLORATION COMPANY, whose mailing address is 224 North 2200 West, Salt Lake City, Utah 84116 by its undersigned officer, makes this location of the GA480 Lode Mining Claim, in Graham County, Arizona.

The general course of the claim is from the North to South, and said claim is within the:

<u>Quarter</u>	<u>Section</u>	<u>Township</u>	<u>Range</u>
NE	30	7S	19E

G&SRM, Graham County, Arizona.

This claim is 1500 feet in length and 600 feet in width. This Notice of Location is posted on the centerline of the claim. The claim runs from the location monument on which this notice is posted 1450 feet in a northerly direction to the North end line and 50 feet in a southerly direction to the South end line. The claim boundaries are marked by six monuments, one at each corner and one at the center of each endline. The location monument on which this notice is posted is situated within Section 30, Township 7S, Range 19E, Graham County, Arizona, G&SRM, and is approximately 30222 feet East and 16695 feet South from the NW corner of Section 8, Township 7S, Range 18E, G&SRM, Pinal County, Arizona.

The undersigned claims the ground as depicted on the map that is attached to a copy of this Notice of Location filed in the office of the County Recorder, Graham County, Arizona.

The claim has been monumented in accordance with State and Federal law. Corner, end centers and location monuments are posts, 1-1/2" x 1-1/2" x 5' projecting at least 4' above the ground.

Located, dated and posted on the ground the 2nd day of December, 2015.

KENNECOTT EXPLORATION COMPANY



By: Erik Best, its Operating Officer

PHOENIX, ARIZONA

2016 JAN 15 P 3:01

RECEIVED  
PLM AZ STATE OFFICE

AMC4363901

Lode Mining Claim Map of the **GA480** Lode Claim,  
attached to and made a part of the Location Notice

36		GA278	GA263	25	GA204	GA196	24
GA306	GA280	GA535	GA528	GA486	GA186		
GA307	GA291	GA536	GA529	GA487	GA187		
GA308	GA292	GA537	GA530	GA488	GA188		
GA309	GA293	GA538	GA531	GA489	GA477		
GA310	GA294	GA539	GA532	GA490	GA478		
GA311	GA288	GA540	GA533	GA491	GA479		
GA312	GA295	GA541	GA534	GA492	GA480		
32		GA229	GA524	GA517	GA481		
		GA230	GA525	GA518	GA482		
		GA231	GA526	GA519	GA483		
		GA232	GA527	GA520	GA484		
		GA214	GA523	GA521	GA485		
		GA215	GA206	GA205	GA486		
		GA216	GA212	GA207	GA452		
		GA217	GA213	GA208	GA453		
		GA218	GA217	GA209	GA454		
		GA219	GA218	GA210	GA455		
		GA220	GA219	GA211	GA457		
		GA221	GA220	GA466	GA458		
		GA222	GA221	GA467	GA459		
		GA223	GA222	GA468	GA460		
		GA224	GA223	GA469	GA461		
		GA225	GA224	GA470	GA462		

Map Scale: 1" = 2000'



The Claim is located in: Section(s) 30, T7S, R19E, G&SRM, Graham County, Arizona.

TIE: The Location Monument of this claim is approximately 30222 feet East and 16695 feet South from the NW corner of Section 8, T7S, R18E, G&SRM, Pinal County, Arizona. The claim is 1500' long x 600' wide.

Monuments are 1-1/2" x 1-1/2" x 5' wood posts projecting at least four feet above the ground. Location monuments are generally set 50' inside the North or South endline along the center of each claim unless otherwise depicted.

PHOENIX, ARIZONA

2016 JAN 15 P 3:01

RECEIVED  
BLM AZ STATE OFFICE

ANCL 36390

When recorded return to:  
Kennecott Exploration Company  
224 North 2200 West  
Salt Lake City, UT 84116  
Attn: Land Department

ARIZONA NOTICE OF LOCATION  
(LODE CLAIM)

NOTICE IS HEREBY GIVEN THAT KENNECOTT EXPLORATION COMPANY, whose mailing address is 224 North 2200 West, Salt Lake City, Utah 84116 by its undersigned officer, makes this location of the GA481 Lode Mining Claim, in Graham County, Arizona.

The general course of the claim is from the North to South, and said claim is within the:

<u>Quarter</u>	<u>Section</u>	<u>Township</u>	<u>Range</u>
SW	20	7S	19E
NW	29	7S	19E

G&SRM, Graham County, Arizona.

This claim is 1500 feet in length and 600 feet in width. This Notice of Location is posted on the centerline of the claim. The claim runs from the location monument on which this notice is posted 1450 feet in a northerly direction to the North end line and 50 feet in a southerly direction to the South end line. The claim boundaries are marked by six monuments, one at each corner and one at the center of each endline. The location monument on which this notice is posted is situated within Section 29, Township 7S, Range 19E, Graham County, Arizona, G&SRM, and is approximately 30787 feet East and 16696 feet South from the NW corner of Section 8, Township 7S, Range 18E, G&SRM, Pinal County, Arizona.

The undersigned claims the ground as depicted on the map that is attached to a copy of this Notice of Location filed in the office of the County Recorder, Graham County, Arizona.

The claim has been monumented in accordance with State and Federal law. Corner, end centers and location monuments are posts, 1-1/2" x 1-1/2" x 5' projecting at least 4' above the ground.

Located, dated and posted on the ground the 2nd day of December, 2015.

KENNECOTT EXPLORATION COMPANY



By: Erik Best, its Operating Officer

PHOENIX, ARIZONA

2016 JAN 15 P 3:00

RECEIVED  
BLM AZ STATE OFFICE

AMC 436391

Lode Mining Claim Map of the **GA481** Lode Claim,  
attached to and made a part of the Location Notice

36		GA278	GA263	25	GA204	GA196	24
GA306	GA290	GA535	GA528	GA486	GA186		
GA307	GA291	GA536	GA529	GA487	GA187		
GA308	GA292	GA537	GA530	GA488	GA188		
GA309	GA293	GA538	GA531	30 GA489	GA477		
GA310	GA294	GA539	GA532	GA490	GA478		
GA311	GA289	GA540	GA533	GA491	GA479		
GA312	GA295	GA541	GA534	GA492	GA480		
		GA229	GA524	GA517	GA481		
		GA230	GA525	GA518	GA482		
		GA231	GA526	GA519	GA483		
		GA232	GA527	GA520	GA484		
		GA214	GA523	GA521	GA485		
		GA215	GA206	GA205			
		GA216	GA212	GA207	GA452		
		GA217	GA213	GA208	GA453		
		GA218	GA217	GA209	GA454		
		GA219	GA218	GA210	GA455		
		GA279	GA219	GA211	GA457		
GA286	GA280	GA236	GA220	GA466	GA458		
GA287	GA281	GA237	GA221	GA467	GA459		
GA288	GA282	GA238	GA222	GA468	GA460		
GA289	GA283	GA239	GA223	GA469	GA461		
GA290	GA284	GA240	GA224	GA470	GA462		

Map Scale: 1" = 2000'



The Claim is located in: Section(s) 20, 29, T7S, R19E, G&SRM, Graham County, Arizona.

TIE: The Location Monument of this claim is approximately 30787 feet East and 16696 feet South from the NW corner of Section 8, T7S, R18E, G&SRM, Pinal County, Arizona. The claim is 1500' long x 600' wide.

Monuments are 1-1/2" x 1-1/2" x 5' wood posts projecting at least four feet above the ground. Location monuments are generally set 50' inside the North or South endline along the center of each claim unless otherwise depicted.

RECEIVED  
BLM AZ STATE OFFICE  
2016 JAN 15 P 3:00  
PHOENIX, ARIZONA

AMC4363911

When recorded return to:  
Kennecott Exploration Company  
224 North 2200 West  
Salt Lake City, UT 84116  
Attn: Land Department

ARIZONA NOTICE OF LOCATION  
(LODE CLAIM)

NOTICE IS HEREBY GIVEN THAT KENNECOTT EXPLORATION COMPANY, whose mailing address is 224 North 2200 West, Salt Lake City, Utah 84116 by its undersigned officer, makes this location of the GA482 Lode Mining Claim, in Graham County, Arizona.

The general course of the claim is from the North to South, and said claim is within the:

<u>Quarter</u>	<u>Section</u>	<u>Township</u>	<u>Range</u>
SW	20	7S	19E
NW	29	7S	19E

G&SRM, Graham County, Arizona.

This claim is 1500 feet in length and 600 feet in width. This Notice of Location is posted on the centerline of the claim. The claim runs from the location monument on which this notice is posted 1450 feet in a northerly direction to the North end line and 50 feet in a southerly direction to the South end line. The claim boundaries are marked by six monuments, one at each corner and one at the center of each endline. The location monument on which this notice is posted is situated within Section 29, Township 7S, Range 19E, Graham County, Arizona, G&SRM, and is approximately 31355 feet East and 16696 feet South from the NW corner of Section 8, Township 7S, Range 18E, G&SRM, Pinal County, Arizona.

The undersigned claims the ground as depicted on the map that is attached to a copy of this Notice of Location filed in the office of the County Recorder, Graham County, Arizona.

The claim has been monumented in accordance with State and Federal law. Corner, end centers and location monuments are posts, 1-1/2" x 1-1/2" x 5' projecting at least 4' above the ground.

Located, dated and posted on the ground the 2nd day of December, 2015.

KENNECOTT EXPLORATION COMPANY



By: Erik Best, its Operating Officer

PHOENIX, ARIZONA

2016 JAN 15 P 3:00

RECEIVED  
BLM AZ STATE OFFICE

AMC 4363921



Lode Mining Claim Map of the **GA482** Lode Claim,  
attached to and made a part of the Location Notice

36		GA278	GA263	25	GA204	GA196	24
GA319	GA306	GA280	GA535	GA528	GA486	GA186	
GA314	GA307	GA291	GA536	GA529	GA487	GA187	
GA315	GA308	GA292	GA537	GA530	GA488	GA188	
GA316	GA309	GA293	GA538	GA531	30 GA489	GA477	
GA317	GA310	GA294	GA539	GA532	GA490	GA478	
GA318	GA311	GA289	GA540	GA533	GA491	GA479	
GA319	GA312	GA295	GA541	GA534	GA492	GA480	
32							
GA230	GA229	GA524	GA517	GA481			
GA231	GA230	GA525	GA518	GA482			
GA232	GA231	GA526	GA519	GA483			
GA214	GA232	GA527	GA520	GA484			
GA215	GA214	GA523	GA521	GA485			
GA216	GA215	GA206	GA205	GA486			
GA217	GA216	GA212	GA207	GA452			
GA218	GA217	GA213	GA208	GA453			
GA219	GA218	GA217	GA209	GA454			
GA220	GA219	GA218	GA210	GA455			
GA221	GA220	GA219	GA211	GA456			
GA222	GA221	GA220	GA466	GA457			
GA223	GA222	GA221	GA467	GA458			
GA224	GA223	GA222	GA468	GA459			
GA225	GA224	GA223	GA469	GA460			
GA226	GA225	GA224	GA470	GA461			
GA227	GA226	GA225	GA471	GA462			
GA228	GA227	GA226	GA472	GA463			
GA229	GA228	GA227	GA473	GA464			
GA230	GA229	GA228	GA474	GA465			
GA231	GA230	GA229	GA475	GA466			
GA232	GA231	GA230	GA476	GA467			
GA233	GA232	GA231	GA477	GA468			
GA234	GA233	GA232	GA478	GA469			
GA235	GA234	GA233	GA479	GA470			
GA236	GA235	GA234	GA480	GA471			
GA237	GA236	GA235	GA481	GA472			
GA238	GA237	GA236	GA482	GA473			
GA239	GA238	GA237	GA483	GA474			
GA240	GA239	GA238	GA484	GA475			
GA241	GA240	GA239	GA485	GA476			
GA242	GA241	GA240	GA486	GA477			
GA243	GA242	GA241	GA487	GA478			
GA244	GA243	GA242	GA488	GA479			
GA245	GA244	GA243	GA489	GA480			
GA246	GA245	GA244	GA490	GA481			
GA247	GA246	GA245	GA491	GA482			
GA248	GA247	GA246	GA492	GA483			
GA249	GA248	GA247	GA493	GA484			
GA250	GA249	GA248	GA494	GA485			
GA251	GA250	GA249	GA495	GA486			
GA252	GA251	GA250	GA496	GA487			
GA253	GA252	GA251	GA497	GA488			
GA254	GA253	GA252	GA498	GA489			
GA255	GA254	GA253	GA499	GA490			
GA256	GA255	GA254	GA500	GA491			
GA257	GA256	GA255	GA501	GA492			
GA258	GA257	GA256	GA502	GA493			
GA259	GA258	GA257	GA503	GA494			
GA260	GA259	GA258	GA504	GA495			
GA261	GA260	GA259	GA505	GA496			
GA262	GA261	GA260	GA506	GA497			
GA263	GA262	GA261	GA507	GA498			
GA264	GA263	GA262	GA508	GA499			
GA265	GA264	GA263	GA509	GA500			
GA266	GA265	GA264	GA510	GA501			
GA267	GA266	GA265	GA511	GA502			
GA268	GA267	GA266	GA512	GA503			
GA269	GA268	GA267	GA513	GA504			
GA270	GA269	GA268	GA514	GA505			
GA271	GA270	GA269	GA515	GA506			
GA272	GA271	GA270	GA516	GA507			
GA273	GA272	GA271	GA517	GA508			
GA274	GA273	GA272	GA518	GA509			
GA275	GA274	GA273	GA519	GA510			
GA276	GA275	GA274	GA520	GA511			
GA277	GA276	GA275	GA521	GA512			
GA278	GA277	GA276	GA522	GA513			
GA279	GA278	GA277	GA523	GA514			
GA280	GA279	GA278	GA524	GA515			
GA281	GA280	GA279	GA525	GA516			
GA282	GA281	GA280	GA526	GA517			
GA283	GA282	GA281	GA527	GA518			
GA284	GA283	GA282	GA528	GA519			
GA285	GA284	GA283	GA529	GA520			
GA286	GA285	GA284	GA530	GA521			
GA287	GA286	GA285	GA531	GA522			
GA288	GA287	GA286	GA532	GA523			
GA289	GA288	GA287	GA533	GA524			
GA290	GA289	GA288	GA534	GA525			
GA291	GA290	GA289	GA535	GA526			
GA292	GA291	GA290	GA536	GA527			
GA293	GA292	GA291	GA537	GA528			
GA294	GA293	GA292	GA538	GA529			
GA295	GA294	GA293	GA539	GA530			
GA296	GA295	GA294	GA540	GA531			
GA297	GA296	GA295	GA541	GA532			
GA298	GA297	GA296	GA542	GA533			
GA299	GA298	GA297	GA543	GA534			
GA300	GA299	GA298	GA544	GA535			
GA301	GA300	GA299	GA545	GA536			
GA302	GA301	GA300	GA546	GA537			
GA303	GA302	GA301	GA547	GA538			
GA304	GA303	GA302	GA548	GA539			
GA305	GA304	GA303	GA549	GA540			
GA306	GA305	GA304	GA550	GA541			
GA307	GA306	GA305	GA551	GA542			
GA308	GA307	GA306	GA552	GA543			
GA309	GA308	GA307	GA553	GA544			
GA310	GA309	GA308	GA554	GA545			
GA311	GA310	GA309	GA555	GA546			
GA312	GA311	GA310	GA556	GA547			
GA313	GA312	GA311	GA557	GA548			
GA314	GA313	GA312	GA558	GA549			
GA315	GA314	GA313	GA559	GA550			
GA316	GA315	GA314	GA560	GA551			
GA317	GA316	GA315	GA561	GA552			
GA318	GA317	GA316	GA562	GA553			
GA319	GA318	GA317	GA563	GA554			
GA320	GA319	GA318	GA564	GA555			
GA321	GA320	GA319	GA565	GA556			
GA322	GA321	GA320	GA566	GA557			
GA323	GA322	GA321	GA567	GA558			
GA324	GA323	GA322	GA568	GA559			
GA325	GA324	GA323	GA569	GA560			
GA326	GA325	GA324	GA570	GA561			
GA327	GA326	GA325	GA571	GA562			
GA328	GA327	GA326	GA572	GA563			
GA329	GA328	GA327	GA573	GA564			
GA330	GA329	GA328	GA574	GA565			
GA331	GA330	GA329	GA575	GA566			
GA332	GA331	GA330	GA576	GA567			
GA333	GA332	GA331	GA577	GA568			
GA334	GA333	GA332	GA578	GA569			
GA335	GA334	GA333	GA579	GA570			
GA336	GA335	GA334	GA580	GA571			
GA337	GA336	GA335	GA581	GA572			
GA338	GA337	GA336	GA582	GA573			
GA339	GA338	GA337	GA583	GA574			
GA340	GA339	GA338	GA584	GA575			
GA341	GA340	GA339	GA585	GA576			
GA342	GA341	GA340	GA586	GA577			
GA343	GA342	GA341	GA587	GA578			
GA344	GA343	GA342	GA588	GA579			
GA345	GA344	GA343	GA589	GA580			
GA346	GA345	GA344	GA590	GA581			
GA347	GA346	GA345	GA591	GA582			
GA348	GA347	GA346	GA592	GA583			
GA349	GA348	GA347	GA593	GA584			
GA350	GA349	GA348	GA594	GA585			
GA351	GA350	GA349	GA595	GA586			
GA352	GA351	GA350	GA596	GA587			
GA353	GA352	GA351	GA597	GA588			
GA354	GA353	GA352	GA598	GA589			
GA355	GA354	GA353	GA599	GA590			
GA356	GA355	GA354	GA600	GA591			
GA357	GA356	GA355	GA601	GA592			
GA358	GA357	GA356	GA602	GA593			
GA359	GA358	GA357	GA603	GA594			
GA360	GA359	GA358	GA604	GA595			
GA361	GA360	GA359	GA605	GA596			
GA362	GA361	GA360	GA606	GA597			
GA363	GA362	GA361	GA607	GA598			
GA364	GA363	GA362	GA608	GA599			
GA365	GA364	GA363	GA609	GA600			
GA366	GA365	GA364	GA610	GA601			
GA367	GA366	GA365	GA611	GA602			
GA368	GA367	GA366	GA612	GA603			
GA369	GA368	GA367	GA613	GA604			
GA370	GA369	GA368	GA614	GA605			
GA371	GA370	GA369	GA615	GA606			
GA372							

When recorded return to:  
Kennecott Exploration Company  
224 North 2200 West  
Salt Lake City, UT 84116  
Attn: Land Department

ARIZONA NOTICE OF LOCATION  
(LODE CLAIM)

NOTICE IS HEREBY GIVEN THAT KENNECOTT EXPLORATION COMPANY, whose mailing address is 224 North 2200 West, Salt Lake City, Utah 84116 by its undersigned officer, makes this location of the GA483 Lode Mining Claim, in Graham County, Arizona.

The general course of the claim is from the North to South, and said claim is within the:

<u>Quarter</u>	<u>Section</u>	<u>Township</u>	<u>Range</u>
SW	20	7S	19E
NW	29	7S	19E

G&SRM, Graham County, Arizona.

This claim is 1500 feet in length and 600 feet in width. This Notice of Location is posted on the centerline of the claim. The claim runs from the location monument on which this notice is posted 1450 feet in a northerly direction to the North end line and 50 feet in a southerly direction to the South end line. The claim boundaries are marked by six monuments, one at each corner and one at the center of each endline. The location monument on which this notice is posted is situated within Section 29, Township 7S, Range 19E, Graham County, Arizona, G&SRM, and is approximately 31923 feet East and 16696 feet South from the NW corner of Section 8, Township 7S, Range 18E, G&SRM, Pinal County, Arizona.

The undersigned claims the ground as depicted on the map that is attached to a copy of this Notice of Location filed in the office of the County Recorder, Graham County, Arizona.

The claim has been monumented in accordance with State and Federal law. Corner, end centers and location monuments are posts, 1-1/2" x 1-1/2" x 5' projecting at least 4' above the ground.

Located, dated and posted on the ground the 2nd day of December, 2015.

KENNECOTT EXPLORATION COMPANY



By: Erik Best, its Operating Officer

RECEIVED  
BLM AZ STATE OFFICE  
2016 JAN 15 P 3:00  
PHOENIX, ARIZONA

AMC4363931

Lode Mining Claim Map of the **GA483** Lode Claim,  
attached to and made a part of the Location Notice

36		GA278	GA263	25	GA204	GA186	24
GA306	GA290	GA535	GA528	GA486	GA186	GA186	
GA307	GA291	GA536	GA529	GA487	GA187	GA187	
GA308	GA292	GA537	GA530	GA488	GA188	GA188	
GA309	GA293	GA538	GA531	GA489	GA189	GA189	
GA310	GA294	GA539	GA532	GA490	GA190	GA190	
GA311	GA289	GA540	GA533	GA491	GA191	GA191	
GA312	GA295	GA541	GA534	GA492	GA192	GA192	
		GA229	GA524	GA517	GA481	GA481	
		GA230	GA525	GA518	GA482	GA482	
		GA231	GA526	GA519	GA483	GA483	
		GA232	GA527	GA520	GA484	GA484	
		GA214	GA523	GA521	GA485	GA485	
		GA215	GA206	GA205	GA486	GA486	
		GA216	GA212	GA207	GA452	GA452	
		GA217	GA213	GA208	GA453	GA453	
		GA218	GA217	GA209	GA454	GA454	
		GA219	GA218	GA210	GA455	GA455	
		GA220	GA219	GA211	GA456	GA456	
		GA221	GA220	GA466	GA457	GA457	
		GA222	GA221	GA467	GA458	GA458	
		GA223	GA222	GA468	GA459	GA459	
		GA224	GA223	GA469	GA460	GA460	
		GA225	GA224	GA470	GA461	GA461	
		GA226	GA225	GA471	GA462	GA462	
		GA227	GA226	GA472	GA463	GA463	
		GA228	GA227	GA473	GA464	GA464	
		GA229	GA228	GA474	GA465	GA465	
		GA230	GA229	GA475	GA466	GA466	
		GA231	GA230	GA476	GA467	GA467	
		GA232	GA231	GA477	GA468	GA468	
		GA233	GA232	GA478	GA469	GA469	
		GA234	GA233	GA479	GA470	GA470	
		GA235	GA234	GA480	GA471	GA471	
		GA236	GA235	GA481	GA472	GA472	
		GA237	GA236	GA482	GA473	GA473	
		GA238	GA237	GA483	GA474	GA474	
		GA239	GA238	GA484	GA475	GA475	
		GA240	GA239	GA485	GA476	GA476	
		GA241	GA240	GA486	GA477	GA477	
		GA242	GA241	GA487	GA478	GA478	
		GA243	GA242	GA488	GA479	GA479	
		GA244	GA243	GA489	GA480	GA480	
		GA245	GA244	GA490	GA481	GA481	
		GA246	GA245	GA491	GA482	GA482	
		GA247	GA246	GA492	GA483	GA483	
		GA248	GA247	GA493	GA484	GA484	
		GA249	GA248	GA494	GA485	GA485	
		GA250	GA249	GA495	GA486	GA486	
		GA251	GA250	GA496	GA487	GA487	
		GA252	GA251	GA497	GA488	GA488	
		GA253	GA252	GA498	GA489	GA489	
		GA254	GA253	GA499	GA490	GA490	
		GA255	GA254	GA500	GA491	GA491	
		GA256	GA255	GA501	GA492	GA492	
		GA257	GA256	GA502	GA493	GA493	
		GA258	GA257	GA503	GA494	GA494	
		GA259	GA258	GA504	GA495	GA495	
		GA260	GA259	GA505	GA496	GA496	
		GA261	GA260	GA506	GA497	GA497	
		GA262	GA261	GA507	GA498	GA498	
		GA263	GA262	GA508	GA499	GA499	
		GA264	GA263	GA509	GA500	GA500	
		GA265	GA264	GA510	GA501	GA501	
		GA266	GA265	GA511	GA502	GA502	
		GA267	GA266	GA512	GA503	GA503	
		GA268	GA267	GA513	GA504	GA504	
		GA269	GA268	GA514	GA505	GA505	
		GA270	GA269	GA515	GA506	GA506	
		GA271	GA270	GA516	GA507	GA507	
		GA272	GA271	GA517	GA508	GA508	
		GA273	GA272	GA518	GA509	GA509	
		GA274	GA273	GA519	GA510	GA510	
		GA275	GA274	GA520	GA511	GA511	
		GA276	GA275	GA521	GA512	GA512	
		GA277	GA276	GA522	GA513	GA513	
		GA278	GA277	GA523	GA514	GA514	
		GA279	GA278	GA524	GA515	GA515	
		GA280	GA279	GA525	GA516	GA516	
		GA281	GA280	GA526	GA517	GA517	
		GA282	GA281	GA527	GA518	GA518	
		GA283	GA282	GA528	GA519	GA519	
		GA284	GA283	GA529	GA520	GA520	
		GA285	GA284	GA530	GA521	GA521	
		GA286	GA285	GA531	GA522	GA522	
		GA287	GA286	GA532	GA523	GA523	
		GA288	GA287	GA533	GA524	GA524	
		GA289	GA288	GA534	GA525	GA525	
		GA290	GA289	GA535	GA526	GA526	
		GA291	GA290	GA536	GA527	GA527	
		GA292	GA291	GA537	GA528	GA528	
		GA293	GA292	GA538	GA529	GA529	
		GA294	GA293	GA539	GA530	GA530	
		GA295	GA294	GA540	GA531	GA531	
		GA296	GA295	GA541	GA532	GA532	
		GA297	GA296	GA542	GA533	GA533	
		GA298	GA297	GA543	GA534	GA534	
		GA299	GA298	GA544	GA535	GA535	
		GA300	GA299	GA545	GA536	GA536	
		GA301	GA300	GA546	GA537	GA537	
		GA302	GA301	GA547	GA538	GA538	
		GA303	GA302	GA548	GA539	GA539	
		GA304	GA303	GA549	GA540	GA540	
		GA305	GA304	GA550	GA541	GA541	
		GA306	GA305	GA551	GA542	GA542	
		GA307	GA306	GA552	GA543	GA543	
		GA308	GA307	GA553	GA544	GA544	
		GA309	GA308	GA554	GA545	GA545	
		GA310	GA309	GA555	GA546	GA546	
		GA311	GA310	GA556	GA547	GA547	
		GA312	GA311	GA557	GA548	GA548	
		GA313	GA312	GA558	GA549	GA549	
		GA314	GA313	GA559	GA550	GA550	
		GA315	GA314	GA560	GA551	GA551	
		GA316	GA315	GA561	GA552	GA552	
		GA317	GA316	GA562	GA553	GA553	
		GA318	GA317	GA563	GA554	GA554	
		GA319	GA318	GA564	GA555	GA555	
		GA320	GA319	GA565	GA556	GA556	
		GA321	GA320	GA566	GA557	GA557	
		GA322	GA321	GA567	GA558	GA558	
		GA323	GA322	GA568	GA559	GA559	
		GA324	GA323	GA569	GA560	GA560	
		GA325	GA324	GA570	GA561	GA561	
		GA326	GA325	GA571	GA562	GA562	
		GA327	GA326	GA572	GA563	GA563	
		GA328	GA327	GA573	GA564	GA564	
		GA329	GA328	GA574	GA565	GA565	
		GA330	GA329	GA575	GA566	GA566	
		GA331	GA330	GA576	GA567	GA567	
		GA332	GA331	GA577	GA568	GA568	
		GA333	GA332	GA578	GA569	GA569	
		GA334	GA333	GA579	GA570	GA570	
		GA335	GA334	GA580	GA571	GA571	
		GA336	GA335	GA581	GA572	GA572	
		GA337	GA336	GA582	GA573	GA573	
		GA338	GA337	GA583	GA574	GA574	
		GA339	GA338	GA584	GA575	GA575	
		GA340	GA339	GA585	GA576	GA576	
		GA341	GA340	GA586	GA577	GA577	
		GA342	GA341	GA587	GA578	GA578	
		GA343	GA342	GA588	GA579	GA579	
		GA344	GA343	GA589	GA580	GA580	
		GA345	GA344	GA590	GA581	GA581	
		GA346	GA345	GA591	GA582	GA582	
		GA347	GA346	GA592	GA583	GA583	
		GA348	GA347	GA593	GA584	GA584	
		GA349	GA348	GA594	GA585	GA585	
		GA350	GA349	GA595	GA586	GA586	
		GA351	GA350	GA596	GA587	GA587	
		GA352	GA351	GA597	GA588	GA588	
		GA353	GA352	GA598	GA589	GA589	
		GA354	GA353	GA599	GA590	GA590	
		GA355	GA354	GA600	GA591	GA591	
		GA356	GA355	GA601	GA592	GA592	
		GA357	GA356	GA602	GA593	GA593	
		GA358	GA357	GA603	GA594	GA594	
		GA359	GA358	GA604	GA595	GA595	
		GA360	GA359	GA605	GA596	GA596	
		GA361	GA360	GA606	GA597	GA597	
		GA362	GA361	GA607	GA598	GA598	
		GA363	GA362	GA608	GA599	GA599	
		GA364	GA363	GA609	GA600	GA600	
		GA365	GA364	GA610	GA601	GA601	
		GA366	GA365	GA611	GA602	GA602	
		GA367	GA366	GA612	GA603	GA603	
		GA368	GA367	GA613	GA604	GA604	
		GA369	GA368	GA614	GA605	GA605	
		GA370	GA369	GA615	GA606	GA606	
		GA371	GA370	GA616	GA607	GA607	
		GA372	GA371	GA617	GA608	GA608	
		GA373	GA372	GA618	GA609	GA609	
		GA374	GA373	GA619	GA610	GA610	
		GA375	GA374	GA620	GA611	GA611	

When recorded return to:  
Kennecott Exploration Company  
224 North 2200 West  
Salt Lake City, UT 84116  
Attn: Land Department

ARIZONA NOTICE OF LOCATION  
(LODE CLAIM)

NOTICE IS HEREBY GIVEN THAT KENNECOTT EXPLORATION COMPANY, whose mailing address is 224 North 2200 West, Salt Lake City, Utah 84116 by its undersigned officer, makes this location of the GA484 Lode Mining Claim, in Graham County, Arizona.

The general course of the claim is from the North to South, and said claim is within the:

<u>Quarter</u>	<u>Section</u>	<u>Township</u>	<u>Range</u>
SW	20	7S	19E
NW	29	7S	19E

G&SRM, Graham County, Arizona.

This claim is 1500 feet in length and 600 feet in width. This Notice of Location is posted on the centerline of the claim. The claim runs from the location monument on which this notice is posted 1450 feet in a northerly direction to the North end line and 50 feet in a southerly direction to the South end line. The claim boundaries are marked by six monuments, one at each corner and one at the center of each endline. The location monument on which this notice is posted is situated within Section 29, Township 7S, Range 19E, Graham County, Arizona, G&SRM, and is approximately 32490 feet East and 16696 feet South from the NW corner of Section 8, Township 7S, Range 18E, G&SRM, Pinal County, Arizona.

The undersigned claims the ground as depicted on the map that is attached to a copy of this Notice of Location filed in the office of the County Recorder, Graham County, Arizona.

The claim has been monumented in accordance with State and Federal law. Corner, end centers and location monuments are posts, 1-1/2" x 1-1/2" x 5' projecting at least 4' above the ground.

Located, dated and posted on the ground the 2nd day of December, 2015.

KENNECOTT EXPLORATION COMPANY



By: Erik Best, its Operating Officer

RECEIVED  
BLM AZ STATE OFFICE  
2016 JAN 15 P 3:00  
PHOENIX, ARIZONA

AMC436394

Lode Mining Claim Map of the GA484 Lode Claim,  
attached to and made a part of the Location Notice

36		GA278	GA263	25	GA204	GA196	24
GA373	GA308	GA290	GA528	GA486	GA186		
GA374	GA307	GA291	GA529	GA487	GA187		
GA375	GA308	GA292	GA530	GA488	GA188		
GA376	GA309	GA293	GA531	GA489	GA477		
GA377	GA310	GA294	GA532	GA490	GA478		
GA378	GA311	GA289	GA533	GA491	GA479		
GA379	GA312	GA295	GA534	GA492	GA480		
32		GA229	GA524	GA517	GA481		
		GA230	GA525	GA518	GA482		
		GA231	GA526	GA519	GA483		
		GA232	GA527	GA520	GA484		
		GA214	GA523	GA521	GA485		
		GA215	GA206	GA205			
		GA216	GA212	GA207	GA452		
		GA217	GA213	GA208	GA453		
		GA218	GA217	GA209	GA454		
		GA219	GA218	GA210	GA455		
GA286	GA279	GA219	GA211	GA457			
GA287	GA280	GA220	GA466	GA458			
GA288	GA281	GA221	GA468	GA459			
GA289	GA282	GA222	GA469	GA460			
GA290	GA283	GA223	GA470	GA461			
GA291	GA284	GA224	GA471	GA462			

Map Scale: 1" = 2000'



The Claim is located in: Section(s) 20, 29, T7S, R19E, G&SRM, Graham County, Arizona.

TIE: The Location Monument of this claim is approximately 32490 feet East and 16696 feet South from the NW corner of Section 8, T7S, R18E, G&SRM, Pinal County, Arizona. The claim is 1500' long x 600' wide.

Monuments are 1-1/2" x 1-1/2" x 5' wood posts projecting at least four feet above the ground. Location monuments are generally set 50' inside the North or South endline along the center of each claim unless otherwise depicted.

RECEIVED  
BLM AZ STATE OFFICE  
2016 JAN 15 P 3:00  
PHOENIX, ARIZONA

AMC 436394

When recorded return to:  
Kennecott Exploration Company  
224 North 2200 West  
Salt Lake City, UT 84116  
Attn: Land Department

ARIZONA NOTICE OF LOCATION  
(LODE CLAIM)

NOTICE IS HEREBY GIVEN THAT KENNECOTT EXPLORATION COMPANY, whose mailing address is 224 North 2200 West, Salt Lake City, Utah 84116 by its undersigned officer, makes this location of the GA485 Lode Mining Claim, in Graham County, Arizona.

The general course of the claim is from the North to South, and said claim is within the:

<u>Quarter</u>	<u>Section</u>	<u>Township</u>	<u>Range</u>
SE	20	7S	19E
SW	20	7S	19E
NE	29	7S	19E
NW	29	7S	19E

G&SRM, Graham County, Arizona.

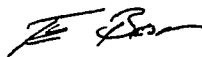
This claim is 1500 feet in length and 600 feet in width. This Notice of Location is posted on the centerline of the claim. The claim runs from the location monument on which this notice is posted 1450 feet in a northerly direction to the North end line and 50 feet in a southerly direction to the South end line. The claim boundaries are marked by six monuments, one at each corner and one at the center of each endline. The location monument on which this notice is posted is situated within Section 29, Township 7S, Range 19E, Graham County, Arizona, G&SRM, and is approximately 33058 feet East and 16696 feet South from the NW corner of Section 8, Township 7S, Range 18E, G&SRM, Pinal County, Arizona.

The undersigned claims the ground as depicted on the map that is attached to a copy of this Notice of Location filed in the office of the County Recorder, Graham County, Arizona.

The claim has been monumented in accordance with State and Federal law. Corner, end centers and location monuments are posts, 1-1/2" x 1-1/2" x 5' projecting at least 4' above the ground.

Located, dated and posted on the ground the 2nd day of December, 2015.

KENNECOTT EXPLORATION COMPANY




By: Erik Best, its Operating Officer

RECEIVED  
DLM AZ STATE OFFICE  
2016 JAN 15 P 3:00  
PHOENIX, ARIZONA

AMC436395

Lode Mining Claim Map of the **GA485** Lode Claim,  
attached to and made a part of the Location Notice

36		GA278	GA263	25	GA204	GA196	24
GA306	GA290	GA535	GA528	GA486	GA186		
GA307	GA291	GA536	GA529	GA487	GA187		
GA308	GA292	GA537	GA530	GA488	GA188		
GA309	GA293	GA538	GA531	GA489	GA477		
GA310	GA294	GA539	GA532	GA490	GA478		
GA311	GA289	GA540	GA533	GA491	GA479		
GA312	GA295	GA541	GA534	GA492	GA480		
		GA229	GA524	GA517	GA481		
		GA230	GA525	GA518	GA482		
		GA231	GA526	GA519	GA483		
		GA232	GA527	GA520	GA484		
		GA214	GA523	GA207	GA452		
		GA215	GA212	GA208	GA453		
		GA216	GA213	GA209	GA454		
		GA233	GA217	GA210	GA455		
		GA234	GA218	GA211	GA457		
		GA235	GA219	GA466	GA458		
		GA236	GA220	GA467	GA459		
		GA237	GA221	GA468	GA460		
		GA238	GA222	GA469	GA461		
		GA239	GA223	GA470	GA462		
		GA240	GA224	GA471	GA462		
		GA279	GA279	GA457			
		GA296	GA280	GA458			
		GA297	GA281	GA459			
		GA298	GA282	GA460			
		GA299	GA283	GA461			
		GA300	GA284	GA462			

Map Scale: 1" = 2000' 

The Claim is located in: Section(s) 20, 29, T7S, R19E, G&SRM, Graham County, Arizona.

TIE: The Location Monument of this claim is approximately 33058 feet East and 16696 feet South from the NW corner of Section 8, T7S, R18E, G&SRM, Pinal County, Arizona. The claim is 1500' long x 600' wide.

Monuments are 1-1/2" x 1-1/2" x 5' wood posts projecting at least four feet above the ground. Location monuments are generally set 50' inside the North or South endline along the center of each claim unless otherwise depicted.

RECEIVED  
FLM AZ STATE OFFICE  
2016 JAN 15 P 2: 59  
PHOENIX, ARIZONA

AMC436395

When recorded return to:  
Kennecott Exploration Company  
224 North 2200 West  
Salt Lake City, UT 84116  
Attn: Land Department

ARIZONA NOTICE OF LOCATION  
(LODE CLAIM)

NOTICE IS HEREBY GIVEN THAT KENNECOTT EXPLORATION COMPANY, whose mailing address is 224 North 2200 West, Salt Lake City, Utah 84116 by its undersigned officer, makes this location of the GA486 Lode Mining Claim, in Graham County, Arizona.

The general course of the claim is from the North to South, and said claim is within the:

<u>Quarter</u>	<u>Section</u>	<u>Township</u>	<u>Range</u>
NW	30	7S	19E

G&SRM, Graham County, Arizona.


This claim is 1500 feet in length and 600 feet in width. This Notice of Location is posted on the centerline of the claim. The claim runs from the location monument on which this notice is posted 50 feet in a northerly direction to the North end line and 1450 feet in a southerly direction to the South end line. The claim boundaries are marked by six monuments, one at each corner and one at the center of each endline. The location monument on which this notice is posted is situated within Section 30, Township 7S, Range 19E, Graham County, Arizona, G&SRM, and is approximately 26817 feet East and 16803 feet South from the NW corner of Section 8, Township 7S, Range 18E, G&SRM, Pinal County, Arizona.

The undersigned claims the ground as depicted on the map that is attached to a copy of this Notice of Location filed in the office of the County Recorder, Graham County, Arizona.

The claim has been monumented in accordance with State and Federal law. Corner, end centers and location monuments are posts, 1-1/2" x 1-1/2" x 5' projecting at least 4' above the ground.

Located, dated and posted on the ground the 2nd day of December, 2015.

KENNECOTT EXPLORATION COMPANY



By: Erik Best, its Operating Officer

PHOENIX, ARIZONA

2016 JAN 15 P 2:59

RECEIVED  
BLM AZ STATE OFFICE

AMC 436396



Lode Mining Claim Map of the **GA486** Lode Claim,  
attached to and made a part of the Location Notice

36		GA278	GA263	25	GA204	GA196	24
GA313	GA306	GA290	GA535	GA528	GA486	GA186	
GA314	GA307	GA291	GA536	GA529	GA487	GA187	
GA315	GA308	GA292	GA537	GA530	GA488	GA188	
GA316	GA309	GA293	GA538	GA531	GA489	GA477	
GA317	GA310	GA294	GA539	GA532	GA490	GA478	
GA318	GA311	GA289	GA540	GA533	GA491	GA479	
GA319	GA312	GA295	GA541	GA534	GA492	GA480	
		GA229	GA524	GA517	GA481		
		GA230	GA525	GA518	GA482		
		GA231	GA526	GA519	GA483		
		GA232	GA527	GA520	GA484		
		GA214	GA523	GA205	GA485		
		GA215	GA212	GA207	GA452		
		GA216	GA213	GA208	GA453		
		GA233	GA217	GA209	GA454		
		GA234	GA218	GA210	GA455		
		GA235	GA219	GA211	GA457		
GA321	GA296	GA279	GA280	GA220	GA467	GA458	
GA322	GA298	GA281	GA282	GA221	GA468	GA459	
GA323	GA299	GA282	GA283	GA222	GA469	GA460	
GA324	GA300	GA283	GA284	GA223	GA470	GA461	
	GA301	GA284	GA224	GA224	GA471	GA462	

Map Scale: 1" = 2000'

The Claim is located in: Section(s) 30, T7S, R19E, G&SRM, Graham County, Arizona.

TIE: The Location Monument of this claim is approximately 26817 feet East and 16803 feet South from the NW corner of Section 8, T7S, R18E, G&SRM, Pinal County, Arizona. The claim is 1500' long x 600' wide.

Monuments are 1-1/2" x 1-1/2" x 5' wood posts projecting at least four feet above the ground. Location monuments are generally set 50' inside the North or South endline along the center of each claim unless otherwise depicted.

HOENIX, ARIZONA

2016 JAN 15 P 2:59

RECEIVED  
BLM AZ STATE OFFICE

AMC 436396

When recorded return to:  
Kennecott Exploration Company  
224 North 2200 West  
Salt Lake City, UT 84116  
Attn: Land Department

ARIZONA NOTICE OF LOCATION  
(LODE CLAIM)

NOTICE IS HEREBY GIVEN THAT KENNECOTT EXPLORATION COMPANY, whose mailing address is 224 North 2200 West, Salt Lake City, Utah 84116 by its undersigned officer, makes this location of the GA487 Lode Mining Claim, in Graham County, Arizona.

The general course of the claim is from the North to South, and said claim is within the:

<u>Quarter</u>	<u>Section</u>	<u>Township</u>	<u>Range</u>
NW	30	7S	19E

G&SRM, Graham County, Arizona.

This claim is 1500 feet in length and 600 feet in width. This Notice of Location is posted on the centerline of the claim. The claim runs from the location monument on which this notice is posted 50 feet in a northerly direction to the North end line and 1450 feet in a southerly direction to the South end line. The claim boundaries are marked by six monuments, one at each corner and one at the center of each endline. The location monument on which this notice is posted is situated within Section 30, Township 7S, Range 19E, Graham County, Arizona, G&SRM, and is approximately 27384 feet East and 16803 feet South from the NW corner of Section 8, Township 7S, Range 18E, G&SRM, Pinal County, Arizona.

The undersigned claims the ground as depicted on the map that is attached to a copy of this Notice of Location filed in the office of the County Recorder, Graham County, Arizona.

The claim has been monumented in accordance with State and Federal law. Corner, end centers and location monuments are posts, 1-1/2" x 1-1/2" x 5' projecting at least 4' above the ground.

Located, dated and posted on the ground the 2nd day of December, 2015.

KENNECOTT EXPLORATION COMPANY



By: Erik Best, its Operating Officer

PHOENIX, ARIZONA


2016 JAN 15 P 2: 59

RECEIVED  
BLM AZ STATE OFFICE

AHC4363971

Lode Mining Claim Map of the **GA487** Lode Claim,  
attached to and made a part of the Location Notice

36		GA278	GA263	25	GA204	GA196	24
GA306	GA290	GA535	GA528	GA486	GA186		
GA307	GA291	GA536	GA529	GA487	GA187		
GA308	GA292	GA537	GA530	GA488	GA188		
GA309	GA293	GA538	GA531	GA489	GA189		
GA310	GA294	GA539	GA532	GA490	GA190		
GA311	GA289	GA540	GA533	GA491	GA191		
GA312	GA295	GA541	GA534	GA492	GA192		
		GA229	GA524	GA517	GA481		
		GA230	GA525	GA518	GA482		
		GA231	GA526	GA519	GA483		
		GA232	GA527	GA520	GA484		
		GA214	GA523	GA521	GA485		
		GA215	GA212	GA207	GA452		
		GA216	GA213	GA208	GA453		
		GA233	GA217	GA209	GA454		
		GA234	GA218	GA210	GA455		
		GA235	GA219	GA211	GA456		
		GA236	GA220	GA467	GA458		
		GA237	GA221	GA468	GA459		
		GA238	GA222	GA469	GA460		
		GA239	GA223	GA470	GA461		
		GA240	GA224	GA471	GA462		
		GA279	GA279	GA219	GA457		
		GA296	GA280	GA220	GA458		
		GA297	GA281	GA221	GA459		
		GA298	GA282	GA222	GA460		
		GA299	GA283	GA223	GA461		
		GA300	GA284	GA224	GA462		

Map Scale: 1" = 2000' 

The Claim is located in: Section(s) 30, T7S, R19E, G&SRM, Graham County, Arizona.

TIE: The Location Monument of this claim is approximately 27384 feet East and 16803 feet South from the NW corner of Section 8, T7S, R18E, G&SRM, Pinal County, Arizona. The claim is 1500' long x 600' wide.

Monuments are 1-1/2" x 1-1/2" x 5' wood posts projecting at least four feet above the ground. Location monuments are generally set 50' inside the North or South endline along the center of each claim unless otherwise depicted.

RECEIVED  
BLM AZ STATE OFFICE  
2016 JAN 15 P 2:59  
PHOENIX, ARIZONA

AMC4363971

When recorded return to:  
Kennecott Exploration Company  
224 North 2200 West  
Salt Lake City, UT 84116  
Attn: Land Department

ARIZONA NOTICE OF LOCATION  
(LODE CLAIM)

NOTICE IS HEREBY GIVEN THAT KENNECOTT EXPLORATION COMPANY, whose mailing address is 224 North 2200 West, Salt Lake City, Utah 84116 by its undersigned officer, makes this location of the GA488 Lode Mining Claim, in Graham County, Arizona.

The general course of the claim is from the North to South, and said claim is within the:

<u>Quarter</u>	<u>Section</u>	<u>Township</u>	<u>Range</u>
NE	30	7S	19E
NW	30	7S	19E

G&SRM, Graham County, Arizona.


This claim is 1500 feet in length and 600 feet in width. This Notice of Location is posted on the centerline of the claim. The claim runs from the location monument on which this notice is posted 50 feet in a northerly direction to the North end line and 1450 feet in a southerly direction to the South end line. The claim boundaries are marked by six monuments, one at each corner and one at the center of each endline. The location monument on which this notice is posted is situated within Section 30, Township 7S, Range 19E, Graham County, Arizona, G&SRM, and is approximately 27952 feet East and 16803 feet South from the NW corner of Section 8, Township 7S, Range 18E, G&SRM, Pinal County, Arizona.

The undersigned claims the ground as depicted on the map that is attached to a copy of this Notice of Location filed in the office of the County Recorder, Graham County, Arizona.

The claim has been monumented in accordance with State and Federal law. Corner, end centers and location monuments are posts, 1-1/2" x 1-1/2" x 5' projecting at least 4' above the ground.

Located, dated and posted on the ground the 2nd day of December, 2015.

KENNECOTT EXPLORATION COMPANY



By: Erik Best, its Operating Officer

RECEIVED  
PLM AZ STATE OFFICE  
2016 JAN 15 P 2:59  
PHOENIX, ARIZONA

AMC 436398

Lode Mining Claim Map of the GA488 Lode Claim,  
attached to and made a part of the Location Notice

36		GA278	GA263	25	GA204	GA196	24
GA306	GA290	GA535	GA528	GA486	GA186		
GA307	GA291	GA536	GA529	GA487	GA187		
GA308	GA292	GA537	GA530	GA488	GA188		
GA309	GA293	GA538	GA531	GA489	GA189		
GA310	GA294	GA539	GA532	GA490	GA190		
GA311	GA289	GA540	GA533	GA491	GA191		
GA312	GA295	GA541	GA534	GA492	GA192		
		GA229	GA524	GA517	GA481		
		GA230	GA525	GA518	GA482		
		GA231	GA526	GA519	GA483		
		GA232	GA527	GA520	GA484		
		GA214	GA523	GA521	GA485		
		GA215	GA212	GA207	GA452		
		GA216	GA213	GA208	GA453		
		GA233	GA217	GA209	GA454		
		GA234	GA218	GA210	GA455		
		GA235	GA219	GA211	GA456		
GA320	GA279	GA236	GA220	GA466	GA457		
GA321	GA280	GA237	GA221	GA467	GA458		
GA322	GA281	GA238	GA222	GA468	GA459		
GA323	GA282	GA239	GA223	GA469	GA460		
GA324	GA283	GA240	GA224	GA470	GA461		
	GA284			GA471	GA462		

Map Scale: 1" = 2000'



The Claim is located in: Section(s) 30, T7S, R19E, G&SRM, Graham County, Arizona.

TIE: The Location Monument of this claim is approximately 27952 feet East and 16803 feet South from the NW corner of Section 8, T7S, R18E, G&SRM, Pinal County, Arizona. The claim is 1500' long x 600' wide.

Monuments are 1-1/2" x 1-1/2" x 5' wood posts projecting at least four feet above the ground. Location monuments are generally set 50' inside the North or South endline along the center of each claim unless otherwise depicted.

RECEIVED  
BLM AZ STATE OFFICE  
2016 JAN 15 P 2:59  
PHOENIX, ARIZONA

AMC 436398

When recorded return to:  
Kennecott Exploration Company  
224 North 2200 West  
Salt Lake City, UT 84116  
Attn: Land Department

ARIZONA NOTICE OF LOCATION  
(LODE CLAIM)

NOTICE IS HEREBY GIVEN THAT KENNECOTT EXPLORATION COMPANY, whose mailing address is 224 North 2200 West, Salt Lake City, Utah 84116 by its undersigned officer, makes this location of the GA489 Lode Mining Claim, in Graham County, Arizona.

The general course of the claim is from the North to South, and said claim is within the:

<u>Quarter</u>	<u>Section</u>	<u>Township</u>	<u>Range</u>
NE	30	7S	19E

G&SRM, Graham County, Arizona.

This claim is 1500 feet in length and 600 feet in width. This Notice of Location is posted on the centerline of the claim. The claim runs from the location monument on which this notice is posted 50 feet in a northerly direction to the North end line and 1450 feet in a southerly direction to the South end line. The claim boundaries are marked by six monuments, one at each corner and one at the center of each endline. The location monument on which this notice is posted is situated within Section 30, Township 7S, Range 19E, Graham County, Arizona, G&SRM, and is approximately 28519 feet East and 16803 feet South from the NW corner of Section 8, Township 7S, Range 18E, G&SRM, Pinal County, Arizona.

The undersigned claims the ground as depicted on the map that is attached to a copy of this Notice of Location filed in the office of the County Recorder, Graham County, Arizona.

The claim has been monumented in accordance with State and Federal law. Corner, end centers and location monuments are posts, 1-1/2" x 1-1/2" x 5' projecting at least 4' above the ground.

Located, dated and posted on the ground the 2nd day of December, 2015.

KENNECOTT EXPLORATION COMPANY



By: Erik Best, its Operating Officer

RECEIVED  
BLM AZ STATE OFFICE  
2016 JAN 15 P 2:59  
TUCSON, ARIZONA

AMC 436399

Lode Mining Claim Map of the **GA489** Lode Claim,  
attached to and made a part of the Location Notice

36		GA278	GA263	25	GA204	GA196	24
GA306	GA307	GA308	GA309	GA310	GA311	GA312	GA319
GA290	GA291	GA292	GA293	GA294	GA289	GA295	
GA535	GA536	GA537	GA538	GA539	GA540	GA541	
GA486	GA487	GA488	GA489	GA490	GA491	GA492	GA480
GA517	GA518	GA519	GA520	GA521	GA522	GA523	GA485
GA524	GA525	GA526	GA527	GA528	GA529	GA530	GA481
GA531	GA532	GA533	GA534	GA535	GA536	GA537	GA482
GA538	GA539	GA540	GA541	GA542	GA543	GA544	GA483
GA545	GA546	GA547	GA548	GA549	GA550	GA551	GA484
GA552	GA553	GA554	GA555	GA556	GA557	GA558	GA485
GA559	GA560	GA561	GA562	GA563	GA564	GA565	GA486
GA566	GA567	GA568	GA569	GA570	GA571	GA572	GA487
GA573	GA574	GA575	GA576	GA577	GA578	GA579	GA488
GA580	GA581	GA582	GA583	GA584	GA585	GA586	GA489
GA587	GA588	GA589	GA590	GA591	GA592	GA593	GA490
GA594	GA595	GA596	GA597	GA598	GA599	GA600	GA491
GA601	GA602	GA603	GA604	GA605	GA606	GA607	GA492
GA608	GA609	GA610	GA611	GA612	GA613	GA614	GA493
GA615	GA616	GA617	GA618	GA619	GA620	GA621	GA494
GA622	GA623	GA624	GA625	GA626	GA627	GA628	GA495
GA629	GA630	GA631	GA632	GA633	GA634	GA635	GA496
GA636	GA637	GA638	GA639	GA640	GA641	GA642	GA497
GA643	GA644	GA645	GA646	GA647	GA648	GA649	GA498
GA650	GA651	GA652	GA653	GA654	GA655	GA656	GA499
GA657	GA658	GA659	GA660	GA661	GA662	GA663	GA500
GA664	GA665	GA666	GA667	GA668	GA669	GA670	GA501
GA671	GA672	GA673	GA674	GA675	GA676	GA677	GA502
GA678	GA679	GA680	GA681	GA682	GA683	GA684	GA503
GA685	GA686	GA687	GA688	GA689	GA690	GA691	GA504
GA692	GA693	GA694	GA695	GA696	GA697	GA698	GA505
GA699	GA700	GA701	GA702	GA703	GA704	GA705	GA506
GA706	GA707	GA708	GA709	GA710	GA711	GA712	GA507
GA713	GA714	GA715	GA716	GA717	GA718	GA719	GA508
GA720	GA721	GA722	GA723	GA724	GA725	GA726	GA509
GA727	GA728	GA729	GA730	GA731	GA732	GA733	GA510
GA734	GA735	GA736	GA737	GA738	GA739	GA740	GA511
GA741	GA742	GA743	GA744	GA745	GA746	GA747	GA512
GA748	GA749	GA750	GA751	GA752	GA753	GA754	GA513
GA755	GA756	GA757	GA758	GA759	GA760	GA761	GA514
GA762	GA763	GA764	GA765	GA766	GA767	GA768	GA515
GA769	GA770	GA771	GA772	GA773	GA774	GA775	GA516
GA776	GA777	GA778	GA779	GA780	GA781	GA782	GA517
GA783	GA784	GA785	GA786	GA787	GA788	GA789	GA518
GA790	GA791	GA792	GA793	GA794	GA795	GA796	GA519
GA797	GA798	GA799	GA800	GA801	GA802	GA803	GA520
GA804	GA805	GA806	GA807	GA808	GA809	GA810	GA521
GA811	GA812	GA813	GA814	GA815	GA816	GA817	GA522
GA818	GA819	GA820	GA821	GA822	GA823	GA824	GA523
GA825	GA826	GA827	GA828	GA829	GA830	GA831	GA524
GA832	GA833	GA834	GA835	GA836	GA837	GA838	GA525
GA839	GA840	GA841	GA842	GA843	GA844	GA845	GA526
GA846	GA847	GA848	GA849	GA850	GA851	GA852	GA527
GA853	GA854	GA855	GA856	GA857	GA858	GA859	GA528
GA860	GA861	GA862	GA863	GA864	GA865	GA866	GA529
GA867	GA868	GA869	GA870	GA871	GA872	GA873	GA530
GA874	GA875	GA876	GA877	GA878	GA879	GA880	GA531
GA881	GA882	GA883	GA884	GA885	GA886	GA887	GA532
GA888	GA889	GA890	GA891	GA892	GA893	GA894	GA533
GA895	GA896	GA897	GA898	GA899	GA900	GA901	GA534
GA902	GA903	GA904	GA905	GA906	GA907	GA908	GA535
GA909	GA910	GA911	GA912	GA913	GA914	GA915	GA536
GA916	GA917	GA918	GA919	GA920	GA921	GA922	GA537
GA923	GA924	GA925	GA926	GA927	GA928	GA929	GA538
GA930	GA931	GA932	GA933	GA934	GA935	GA936	GA539
GA937	GA938	GA939	GA940	GA941	GA942	GA943	GA540
GA944	GA945	GA946	GA947	GA948	GA949	GA950	GA541
GA951	GA952	GA953	GA954	GA955	GA956	GA957	GA542
GA958	GA959	GA960	GA961	GA962	GA963	GA964	GA543
GA965	GA966	GA967	GA968	GA969	GA970	GA971	GA544
GA972	GA973	GA974	GA975	GA976	GA977	GA978	GA545
GA979	GA980	GA981	GA982	GA983	GA984	GA985	GA546
GA986	GA987	GA988	GA989	GA990	GA991	GA992	GA547
GA993	GA994	GA995	GA996	GA997	GA998	GA999	GA548
GA1000	GA1001	GA1002	GA1003	GA1004	GA1005	GA1006	GA549

Map Scale: 1" = 2000'



The Claim is located in: Section(s) 30, T7S, R19E, G&SRM, Graham County, Arizona.

TIE: The Location Monument of this claim is approximately 28519 feet East and 16803 feet South from the NW corner of Section 8, T7S, R18E, G&SRM, Pinal County, Arizona. The claim is 1500' long x 600' wide.

Monuments are 1-1/2" x 1-1/2" x 5' wood posts projecting at least four feet above the ground. Location monuments are generally set 50' inside the North or South endline along the center of each claim unless otherwise depicted.

RECEIVED  
BLM AZ STATE OFFICE  
2016 JAN 15 P 2:59  
PHOENIX, ARIZONA

AMC4363991

When recorded return to:  
Kennecott Exploration Company  
224 North 2200 West  
Salt Lake City, UT 84116  
Attn: Land Department

ARIZONA NOTICE OF LOCATION  
(LODE CLAIM)

NOTICE IS HEREBY GIVEN THAT KENNECOTT EXPLORATION COMPANY, whose mailing address is 224 North 2200 West, Salt Lake City, Utah 84116 by its undersigned officer, makes this location of the GA490 Lode Mining Claim, in Graham County, Arizona.

The general course of the claim is from the North to South, and said claim is within the:

<u>Quarter</u>	<u>Section</u>	<u>Township</u>	<u>Range</u>
NE	30	7S	19E

G&SRM, Graham County, Arizona.


This claim is 1500 feet in length and 600 feet in width. This Notice of Location is posted on the centerline of the claim. The claim runs from the location monument on which this notice is posted 50 feet in a northerly direction to the North end line and 1450 feet in a southerly direction to the South end line. The claim boundaries are marked by six monuments, one at each corner and one at the center of each endline. The location monument on which this notice is posted is situated within Section 30, Township 7S, Range 19E, Graham County, Arizona, G&SRM, and is approximately 29087 feet East and 16803 feet South from the NW corner of Section 8, Township 7S, Range 18E, G&SRM, Pinal County, Arizona.

The undersigned claims the ground as depicted on the map that is attached to a copy of this Notice of Location filed in the office of the County Recorder, Graham County, Arizona.

The claim has been monumented in accordance with State and Federal law. Corner, end centers and location monuments are posts, 1-1/2" x 1-1/2" x 5' projecting at least 4' above the ground.

Located, dated and posted on the ground the 2nd day of December, 2015.

KENNECOTT EXPLORATION COMPANY



By: Erik Best, its Operating Officer

PHOENIX, ARIZONA

2016 JAN 15 P 2:58

RECEIVED  
BLM AZ STATE OFFICE

AMC436400



Lode Mining Claim Map of the **GA490** Lode Claim,  
attached to and made a part of the Location Notice

36		GA278	GA263	25	GA204	GA196	24
GA313	GA306	GA290	GA535	GA528	GA486	GA186	
GA314	GA307	GA291	GA536	GA529	GA487	GA187	
GA315	GA308	GA292	GA537	GA530	GA488	GA188	
GA316	GA309	GA293	GA538	GA531	GA489	GA189	
GA317	GA310	GA294	GA539	GA532	GA490	GA190	
GA318	GA311	GA289	GA540	GA533	GA491	GA191	
GA319	GA312	GA295	GA541	GA534	GA492	GA192	
		GA229	GA524	GA517	GA481		
		GA230	GA525	GA518	GA482		
		GA231	GA526	GA519	GA483		
		GA232	GA527	GA520	GA484		
		GA214	GA523	GA206	GA485		
		GA215	GA212	GA207	GA452		
		GA216	GA213	GA208	GA453		
		GA233	GA217	GA209	GA454		
		GA234	GA218	GA210	GA455		
		GA235	GA219	GA211	GA457		
GA320	GA296	GA279	GA236	GA220	GA467	GA458	
GA321	GA297	GA280	GA237	GA221	GA468	GA459	
GA322	GA298	GA281	GA238	GA222	GA469	GA460	
GA323	GA299	GA282	GA239	GA223	GA470	GA461	
GA324	GA300	GA283	GA240	GA224	GA471	GA462	

Map Scale: 1" = 2000'



The Claim is located in: Section(s) 30, T7S, R19E, G&SRM, Graham County, Arizona.

TIE: The Location Monument of this claim is approximately 29087 feet East and 16803 feet South from the NW corner of Section 8, T7S, R18E, G&SRM, Pinal County, Arizona. The claim is 1500' long x 600' wide.

Monuments are 1-1/2" x 1-1/2" x 5' wood posts projecting at least four feet above the ground. Location monuments are generally set 50' inside the North or South endline along the center of each claim unless otherwise depicted.

RECEIVED  
BLM AZ STATE OFFICE  
2016 JAN 15 P 2: 58  
HOEMIX, ARIZONA

AMC 4364100

When recorded return to:  
Kennecott Exploration Company  
224 North 2200 West  
Salt Lake City, UT 84116  
Attn: Land Department

ARIZONA NOTICE OF LOCATION  
(LODE CLAIM)

NOTICE IS HEREBY GIVEN THAT KENNECOTT EXPLORATION COMPANY, whose mailing address is 224 North 2200 West, Salt Lake City, Utah 84116 by its undersigned officer, makes this location of the GA491 Lode Mining Claim, in Graham County, Arizona.

The general course of the claim is from the North to South, and said claim is within the:

<u>Quarter</u>	<u>Section</u>	<u>Township</u>	<u>Range</u>
NE	30	7S	19E

G&SRM, Graham County, Arizona.


This claim is 1500 feet in length and 600 feet in width. This Notice of Location is posted on the centerline of the claim. The claim runs from the location monument on which this notice is posted 50 feet in a northerly direction to the North end line and 1450 feet in a southerly direction to the South end line. The claim boundaries are marked by six monuments, one at each corner and one at the center of each endline. The location monument on which this notice is posted is situated within Section 30, Township 7S, Range 19E, Graham County, Arizona, G&SRM, and is approximately 29655 feet East and 16803 feet South from the NW corner of Section 8, Township 7S, Range 18E, G&SRM, Pinal County, Arizona.

The undersigned claims the ground as depicted on the map that is attached to a copy of this Notice of Location filed in the office of the County Recorder, Graham County, Arizona.

The claim has been monumented in accordance with State and Federal law. Corner, end centers and location monuments are posts, 1-1/2" x 1-1/2" x 5' projecting at least 4' above the ground.

Located, dated and posted on the ground the 2nd day of December, 2015.

KENNECOTT EXPLORATION COMPANY




By: Erik Best, its Operating Officer

RECEIVED  
DLM AZ STATE OFFICE  
2016 JAN 15 P 2:58  
PHOENIX, ARIZONA

AMC 4364011

Lode Mining Claim Map of the **GA491** Lode Claim,  
attached to and made a part of the Location Notice

36			GA278	GA263	25	GA204	GA196	24
GA306	GA290	GA535	GA528	GA486	GA186			
GA307	GA291	GA536	GA529	GA487	GA187			
GA308	GA292	GA537	GA530	GA488	GA188			
GA309	GA293	GA538	GA531	GA489	GA477			
GA310	GA294	GA539	GA532	GA490	GA478			
GA311	GA289	GA540	GA533	GA491	GA479			
GA312	GA295	GA541	GA534	GA492	GA480			
32			GA229	GA524	GA517	GA481		
			GA230	GA525	GA518	GA482		
			GA231	GA526	GA519	GA483		
			GA232	GA527	GA520	GA484		
			GA214	GA523	GA485			
			GA215	GA212	GA207	GA452		
			GA216	GA213	GA208	GA453		
			GA233	GA217	GA209	GA454		
			GA234	GA218	GA210	GA455		
			GA235	GA219	GA211	GA457		
GA321	GA280	GA236	GA220	GA467	GA458			
GA322	GA281	GA237	GA221	GA468	GA459			
GA323	GA282	GA238	GA222	GA469	GA460			
GA324	GA283	GA239	GA223	GA470	GA461			
	GA284	GA240	GA224	GA471	GA462			

Map Scale: 1" = 2000' 

The Claim is located in: Section(s) 30, T7S, R19E, G&SRM, Graham County, Arizona.

TIE: The Location Monument of this claim is approximately 29655 feet East and 16803 feet South from the NW corner of Section 8, T7S, R18E, G&SRM, Pinal County, Arizona. The claim is 1500' long x 600' wide.

Monuments are 1-1/2" x 1-1/2" x 5' wood posts projecting at least four feet above the ground. Location monuments are generally set 50' inside the North or South endline along the center of each claim unless otherwise depicted.

RECEIVED  
BLM AZ STATE OFFICE  
2016 JAN 15 P 2:58  
PHOENIX, ARIZONA

104936401

When recorded return to:  
Kennecott Exploration Company  
224 North 2200 West  
Salt Lake City, UT 84116  
Attn: Land Department

ARIZONA NOTICE OF LOCATION  
(LODE CLAIM)

NOTICE IS HEREBY GIVEN THAT KENNECOTT EXPLORATION COMPANY, whose mailing address is 224 North 2200 West, Salt Lake City, Utah 84116 by its undersigned officer, makes this location of the GA492 Lode Mining Claim, in Graham County, Arizona.

The general course of the claim is from the North to South, and said claim is within the:

<u>Quarter</u>	<u>Section</u>	<u>Township</u>	<u>Range</u>
NE	30	7S	19E

G&SRM, Graham County, Arizona.

This claim is 1500 feet in length and 600 feet in width. This Notice of Location is posted on the centerline of the claim. The claim runs from the location monument on which this notice is posted 50 feet in a northerly direction to the North end line and 1450 feet in a southerly direction to the South end line. The claim boundaries are marked by six monuments, one at each corner and one at the center of each endline. The location monument on which this notice is posted is situated within Section 30, Township 7S, Range 19E, Graham County, Arizona, G&SRM, and is approximately 30222 feet East and 16803 feet South from the NW corner of Section 8, Township 7S, Range 18E, G&SRM, Pinal County, Arizona.

The undersigned claims the ground as depicted on the map that is attached to a copy of this Notice of Location filed in the office of the County Recorder, Graham County, Arizona.

The claim has been monumented in accordance with State and Federal law. Corner, end centers and location monuments are posts, 1-1/2" x 1-1/2" x 5' projecting at least 4' above the ground.

Located, dated and posted on the ground the 2nd day of December, 2015.

KENNECOTT EXPLORATION COMPANY



By: Erik Best, its Operating Officer

RECEIVED  
CLM AZ STATE OFFICE  
2016 JAN 15 P 2:58  
PHOENIX, ARIZONA

AMC 4364021

Lode Mining Claim Map of the **GA492** Lode Claim,  
attached to and made a part of the Location Notice

36		GA278	GA263	25	GA204	GA196	24
GA313	GA306	GA290	GA535	GA528	GA486	GA186	
GA314	GA307	GA291	GA536	GA529	GA487	GA187	
GA315	GA308	GA292	GA537	GA530	GA488	GA188	
GA316	GA309	GA293	GA538	GA531	GA489	GA189	
GA317	GA310	GA294	GA539	GA532	GA490	GA190	
GA318	GA311	GA289	GA540	GA533	GA491	GA191	
GA319	GA312	GA295	GA541	GA534	GA492	GA192	
32		GA229	GA524	GA517	GA481		
		GA230	GA525	GA518	GA482		
		GA231	GA526	GA519	GA483		
		GA232	GA527	GA520	GA484		
		GA214	GA523	GA206	GA485		
		GA215	GA212	GA207	GA452		
		GA216	GA213	GA208	GA453		
		GA233	GA217	GA209	GA454		
		GA234	GA218	GA210	GA455		
		GA235	GA219	GA211	GA457		
GA296	GA279	GA235	GA466	GA458			
GA321	GA280	GA236	GA220	GA467	GA458		
GA322	GA281	GA237	GA221	GA468	GA459		
GA323	GA282	GA238	GA222	GA469	GA460		
GA324	GA283	GA239	GA223	GA470	GA461		
	GA284	GA240	GA224	GA471	GA462		

Map Scale: 1" = 2000'



The Claim is located in: Section(s) 30, T7S, R19E, G&SRM, Graham County, Arizona.

TIE: The Location Monument of this claim is approximately 30222 feet East and 16803 feet South from the NW corner of Section 8, T7S, R18E, G&SRM, Pinal County, Arizona. The claim is 1500' long x 600' wide.

Monuments are 1-1/2" x 1-1/2" x 5' wood posts projecting at least four feet above the ground. Location monuments are generally set 50' inside the North or South endline along the center of each claim unless otherwise depicted.

RECEIVED  
BLM AZ STATE OFFICE  
PHOENIX, ARIZONA  
2016 JAN 15 P 2:58

AHC4364021

When recorded return to:  
Kennecott Exploration Company  
224 North 2200 West  
Salt Lake City, UT 84116  
Attn: Land Department

ARIZONA NOTICE OF LOCATION  
(LODE CLAIM)

NOTICE IS HEREBY GIVEN THAT KENNECOTT EXPLORATION COMPANY, whose mailing address is 224 North 2200 West, Salt Lake City, Utah 84116 by its undersigned officer, makes this location of the GA493 Lode Mining Claim, in Pinal County, Arizona.

The general course of the claim is from the North to South, and said claim is within the:

<u>Quarter</u>	<u>Section</u>	<u>Township</u>	<u>Range</u>
NW	25	7S	18E
NE	26	7S	18E

G&SRM, Pinal County, Arizona.


This claim is 1220 feet in length and 600 feet in width. This Notice of Location is posted on the centerline of the claim. The claim runs from the location monument on which this notice is posted 1170 feet in a northerly direction to the North end line and 50 feet in a southerly direction to the South end line. The claim boundaries are marked by six monuments, one at each corner and one at the center of each endline. The location monument on which this notice is posted is situated within Section 25, Township 7S, Range 18E, Pinal County, Arizona, G&SRM, and is approximately 21351 feet East and 16911 feet South from the NW corner of Section 8, Township 7S, Range 18E, G&SRM, Pinal County, Arizona.

The undersigned claims the ground as depicted on the map that is attached to a copy of this Notice of Location filed in the office of the County Recorder, Pinal County, Arizona.

The claim has been monumented in accordance with State and Federal law. Corner, end centers and location monuments are posts, 1-1/2" x 1-1/2" x 5' projecting at least 4' above the ground.

Located, dated and posted on the ground the 3rd day of December, 2015.

KENNECOTT EXPLORATION COMPANY



By: Erik Best, its Operating Officer

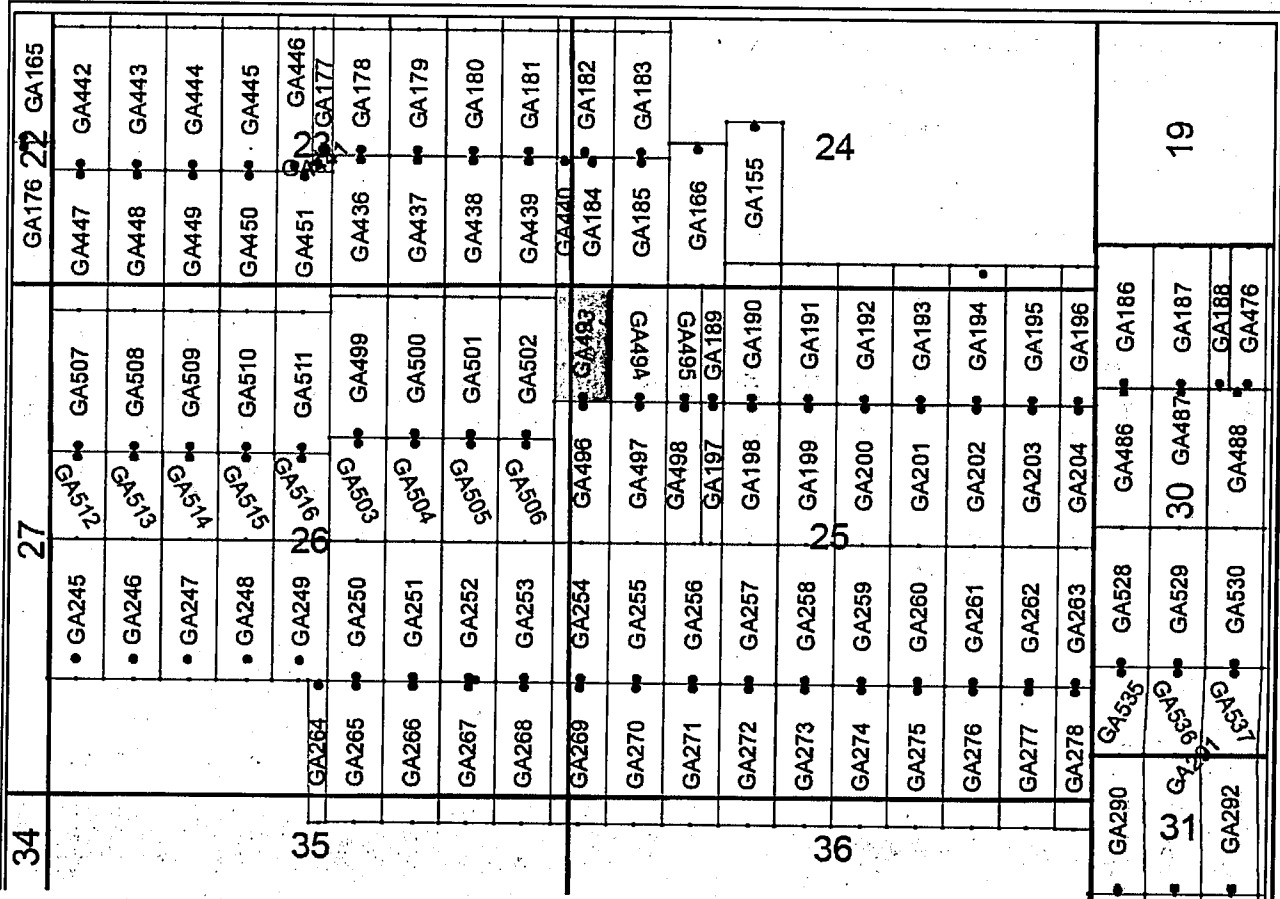
PHOENIX, ARIZONA

2016 JAN 15 P 2:58

RECEIVED  
FLM AZ STATE OFFICE

AMC436403

Lode Mining Claim Map of the **GA493** Lode Claim,  
attached to and made a part of the Location Notice



Map Scale: 1" = 2000'

The Claim is located in: Section(s) 25, 26, T7S, R18E, G&SRM, Pinal County, Arizona.

TIE: The Location Monument of this claim is approximately 21351 feet East and 16911 feet South from the NW corner of Section 8, T7S, R18E, G&SRM, Pinal County, Arizona. The claim is 1220' long x 600' wide.

Monuments are 1-1/2" x 1-1/2" x 5' wood posts projecting at least four feet above the ground. Location monuments are generally set 50' inside the North or South endline along the center of each claim unless otherwise depicted.

RECEIVED  
BLM AZ STATE OFFICE  
2016 JAN 15 P 2:58  
PHOENIX, ARIZONA

AMC436403

When recorded return to:  
Kennecott Exploration Company  
224 North 2200 West  
Salt Lake City, UT 84116  
Attn: Land Department

ARIZONA NOTICE OF LOCATION  
(LODE CLAIM)

NOTICE IS HEREBY GIVEN THAT KENNECOTT EXPLORATION COMPANY, whose mailing address is 224 North 2200 West, Salt Lake City, Utah 84116 by its undersigned officer, makes this location of the GA494 Lode Mining Claim, in Pinal County, Arizona.

The general course of the claim is from the North to South, and said claim is within the:

<u>Quarter</u>	<u>Section</u>	<u>Township</u>	<u>Range</u>
NW	25	7S	18E

G&SRM, Pinal County, Arizona.


This claim is 1220 feet in length and 600 feet in width. This Notice of Location is posted on the centerline of the claim. The claim runs from the location monument on which this notice is posted 1170 feet in a northerly direction to the North end line and 50 feet in a southerly direction to the South end line. The claim boundaries are marked by six monuments, one at each corner and one at the center of each endline. The location monument on which this notice is posted is situated within Section 25, Township 7S, Range 18E, Pinal County, Arizona, G&SRM, and is approximately 21919 feet East and 16907 feet South from the NW corner of Section 8, Township 7S, Range 18E, G&SRM, Pinal County, Arizona.

The undersigned claims the ground as depicted on the map that is attached to a copy of this Notice of Location filed in the office of the County Recorder, Pinal County, Arizona.

The claim has been monumented in accordance with State and Federal law. Corner, end centers and location monuments are posts, 1-1/2" x 1-1/2" x 5' projecting at least 4' above the ground.

Located, dated and posted on the ground the 3rd day of December, 2015.

KENNECOTT EXPLORATION COMPANY

  
By: Erik Best, its Operating Officer

RECEIVED  
PLM AZ STATE OFFICE  
2016 JAN 15 P 2:58  
PHOENIX, ARIZONA

AM0436404



Lode Mining Claim Map of the **GA494** Lode Claim,  
attached to and made a part of the Location Notice

34	27				GA176	22	GA165
	GA245	GA507	GA447	GA442			
	GA246	GA508	GA448	GA443			
	GA247	GA509	GA449	GA444			
	GA248	GA510	GA450	GA445			
	GA249	GA511	GA451	GA446			
	GA250	GA499	GA436	GA178			
	GA251	GA500	GA437	GA179			
	GA252	GA501	GA438	GA180			
	GA253	GA502	GA439	GA181			
35	GA264	GA516	GA440	GA182			
	GA265	GA503	GA184	GA183			
	GA266	GA504	GA185	GA183			
	GA267	GA505	GA186				
	GA268	GA506	GA187				
	GA269	GA496	GA493				
	GA270	GA497	GA188				
	GA271	GA498	GA189				
	GA272	GA198	GA190				
	GA273	GA199	GA191				
36	GA274	GA200	GA182				
	GA275	GA201	GA193				
	GA276	GA202	GA184				
	GA277	GA203	GA195				
	GA278	GA204	GA196				
	GA290	GA528	GA486	GA186			
	GA291	GA529	GA487	GA187			
	GA292	GA530	GA488	GA188			
	GA293	GA531	GA489	GA476			
	GA294	GA532	GA490				
37	GA245	GA507	GA447	GA442			
	GA246	GA508	GA448	GA443			
	GA247	GA509	GA449	GA444			
	GA248	GA510	GA450	GA445			
	GA249	GA511	GA451	GA446			
	GA250	GA499	GA436	GA178			
	GA251	GA500	GA437	GA179			
	GA252	GA501	GA438	GA180			
	GA253	GA502	GA439	GA181			
	GA254	GA496	GA493	GA182			
38	GA270	GA497	GA188	GA183			
	GA271	GA498	GA189				
	GA272	GA198	GA190				
	GA273	GA199	GA191				
	GA274	GA200	GA182				
	GA275	GA201	GA193				
	GA276	GA202	GA184				
	GA277	GA203	GA195				
	GA278	GA204	GA196				
	GA290	GA528	GA486	GA186			
39	GA291	GA529	GA487	GA187			
	GA292	GA530	GA488	GA188			
	GA293	GA531	GA489	GA476			
	GA294	GA532	GA490				
	GA295	GA533	GA491				
	GA296	GA534	GA492				
	GA297	GA535	GA493				
	GA298	GA536	GA494				
	GA299	GA537	GA495				
	GA300	GA538	GA496				
40	GA245	GA507	GA447	GA442			
	GA246	GA508	GA448	GA443			
	GA247	GA509	GA449	GA444			
	GA248	GA510	GA450	GA445			
	GA249	GA511	GA451	GA446			
	GA250	GA499	GA436	GA178			
	GA251	GA500	GA437	GA179			
	GA252	GA501	GA438	GA180			
	GA253	GA502	GA439	GA181			
	GA254	GA496	GA493	GA182			
41	GA270	GA497	GA188	GA183			
	GA271	GA498	GA189				
	GA272	GA198	GA190				
	GA273	GA199	GA191				
	GA274	GA200	GA182				
	GA275	GA201	GA193				
	GA276	GA202	GA184				
	GA277	GA203	GA195				
	GA278	GA204	GA196				
	GA290	GA528	GA486	GA186			
42	GA291	GA529	GA487	GA187			
	GA292	GA530	GA488	GA188			
	GA293	GA531	GA489	GA476			
	GA294	GA532	GA490				
	GA295	GA533	GA491				
	GA296	GA534	GA492				
	GA297	GA535	GA493				
	GA298	GA536	GA494				
	GA299	GA537	GA495				
	GA300	GA538	GA496				

Map Scale: 1" = 2000'



The Claim is located in: Section(s) 25, T7S, R18E, G&SRM, Pinal County, Arizona.

TIE: The Location Monument of this claim is approximately 21919 feet East and 16907 feet South from the NW corner of Section 8, T7S, R18E, G&SRM, Pinal County, Arizona. The claim is 1220' long x 600' wide.

Monuments are 1-1/2" x 1-1/2" x 5' wood posts projecting at least four feet above the ground. Location monuments are generally set 50' inside the North or South endline along the center of each claim unless otherwise depicted.

RECEIVED  
GLM AZ STATE OFFICE  
2016 JAN 15 P 2:58  
PHOENIX, ARIZONA

AN 436404

When recorded return to:  
Kennecott Exploration Company  
224 North 2200 West  
Salt Lake City, UT 84116  
Attn: Land Department

ARIZONA NOTICE OF LOCATION  
(LODE CLAIM)

NOTICE IS HEREBY GIVEN THAT KENNECOTT EXPLORATION COMPANY, whose mailing address is 224 North 2200 West, Salt Lake City, Utah 84116 by its undersigned officer, makes this location of the GA495 Lode Mining Claim, in Pinal County, Arizona.

The general course of the claim is from the North to South, and said claim is within the:

<u>Quarter</u>	<u>Section</u>	<u>Township</u>	<u>Range</u>
NW	25	7S	18E

G&SRM, Pinal County, Arizona.

This claim is 1220 feet in length and 360 feet in width. This Notice of Location is posted on the centerline of the claim. The claim runs from the location monument on which this notice is posted 1170 feet in a northerly direction to the North end line and 50 feet in a southerly direction to the South end line. The claim boundaries are marked by six monuments, one at each corner and one at the center of each endline. The location monument on which this notice is posted is situated within Section 25, Township 7S, Range 18E, Pinal County, Arizona, G&SRM, and is approximately 22375 feet East and 16908 feet South from the NW corner of Section 8, Township 7S, Range 18E, G&SRM, Pinal County, Arizona.

The undersigned claims the ground as depicted on the map that is attached to a copy of this Notice of Location filed in the office of the County Recorder, Pinal County, Arizona.

The claim has been monumented in accordance with State and Federal law. Corner, end centers and location monuments are posts, 1-1/2" x 1-1/2" x 5' projecting at least 4' above the ground.

Located, dated and posted on the ground the 3rd day of December, 2015.

KENNECOTT EXPLORATION COMPANY

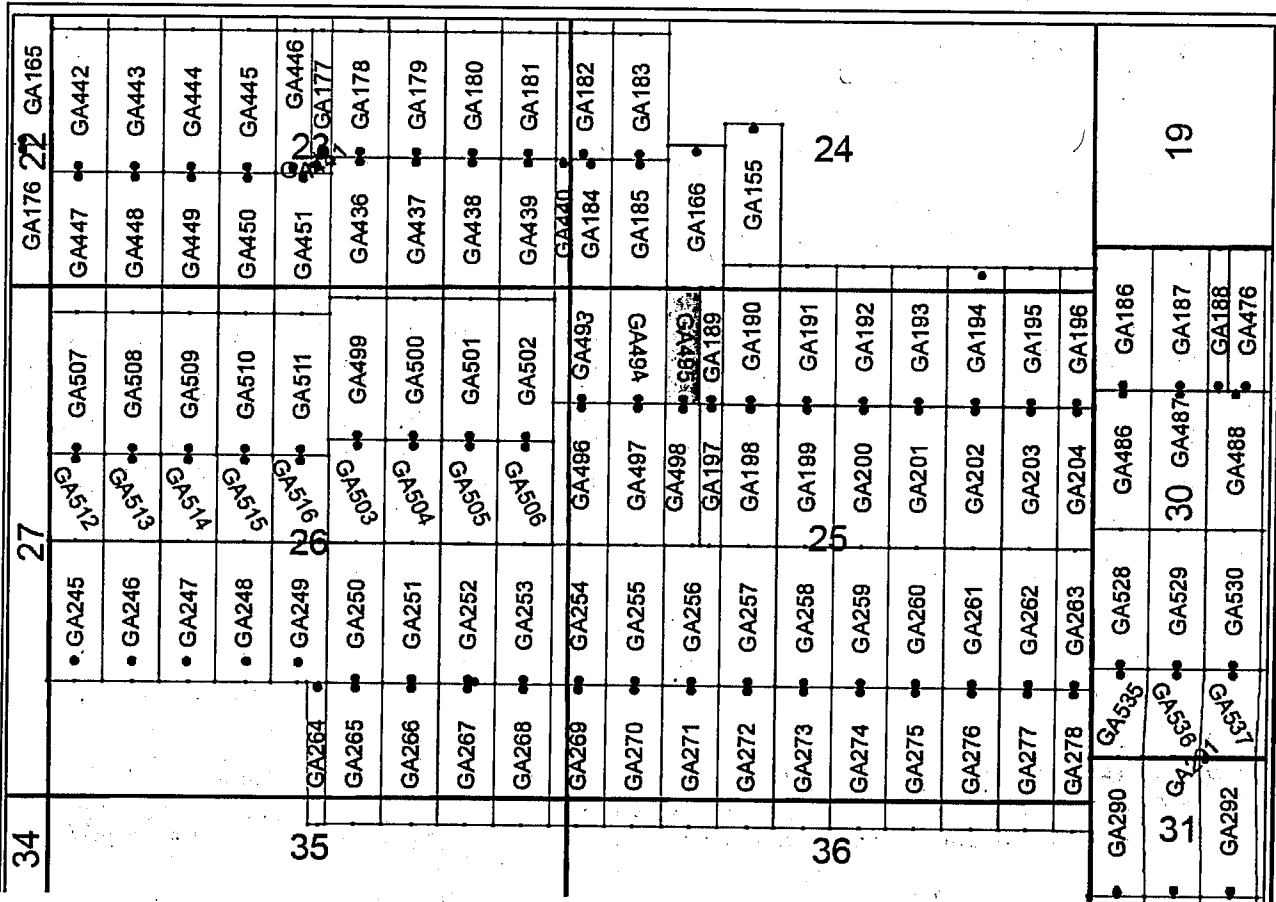


By: Erik Best, its Operating Officer

RECEIVED  
BLM AZ STATE OFFICE  
2016 JAN 15 P 2:57  
PHOENIX, ARIZONA

AN0436405

Lode Mining Claim Map of the GA495 Lode Claim,  
attached to and made a part of the Location Notice



Map Scale: 1" = 2000'

The Claim is located in: Section(s) 25, T7S, R18E, G&SRM, Pinal County, Arizona.

TIE: The Location Monument of this claim is approximately 22375 feet East and 16908 feet South from the NW corner of Section 8, T7S, R18E, G&SRM, Pinal County, Arizona. The claim is 1220' long x 360' wide.

Monuments are 1-1/2" x 1-1/2" x 5' wood posts projecting at least four feet above the ground. Location monuments are generally set 50' inside the North or South endline along the center of each claim unless otherwise depicted.

RECEIVED  
BLM AZ STATE OFFICE  
2016 JAN 15 P 2:57  
PHOENIX, ARIZONA

AMC436405

When recorded return to:  
Kennecott Exploration Company  
224 North 2200 West  
Salt Lake City, UT 84116  
Attn: Land Department

ARIZONA NOTICE OF LOCATION  
(LODE CLAIM)

NOTICE IS HEREBY GIVEN THAT KENNECOTT EXPLORATION COMPANY, whose mailing address is 224 North 2200 West, Salt Lake City, Utah 84116 by its undersigned officer, makes this location of the GA496 Lode Mining Claim, in Pinal County, Arizona.

The general course of the claim is from the North to South, and said claim is within the:

<u>Quarter</u>	<u>Section</u>	<u>Township</u>	<u>Range</u>
NW	25	7S	18E
NE	26	7S	18E

G&SRM, Pinal County, Arizona.

This claim is 1500 feet in length and 600 feet in width. This Notice of Location is posted on the centerline of the claim. The claim runs from the location monument on which this notice is posted 50 feet in a northerly direction to the North end line and 1450 feet in a southerly direction to the South end line. The claim boundaries are marked by six monuments, one at each corner and one at the center of each endline. The location monument on which this notice is posted is situated within Section 25, Township 7S, Range 18E, Pinal County, Arizona, G&SRM, and is approximately 21351 feet East and 17001 feet South from the NW corner of Section 8, Township 7S, Range 18E, G&SRM, Pinal County, Arizona.

The undersigned claims the ground as depicted on the map that is attached to a copy of this Notice of Location filed in the office of the County Recorder, Pinal County, Arizona.

The claim has been monumented in accordance with State and Federal law. Corner, end centers and location monuments are posts, 1-1/2" x 1-1/2" x 5' projecting at least 4' above the ground.

Located, dated and posted on the ground the 3rd day of December, 2015.

KENNECOTT EXPLORATION COMPANY

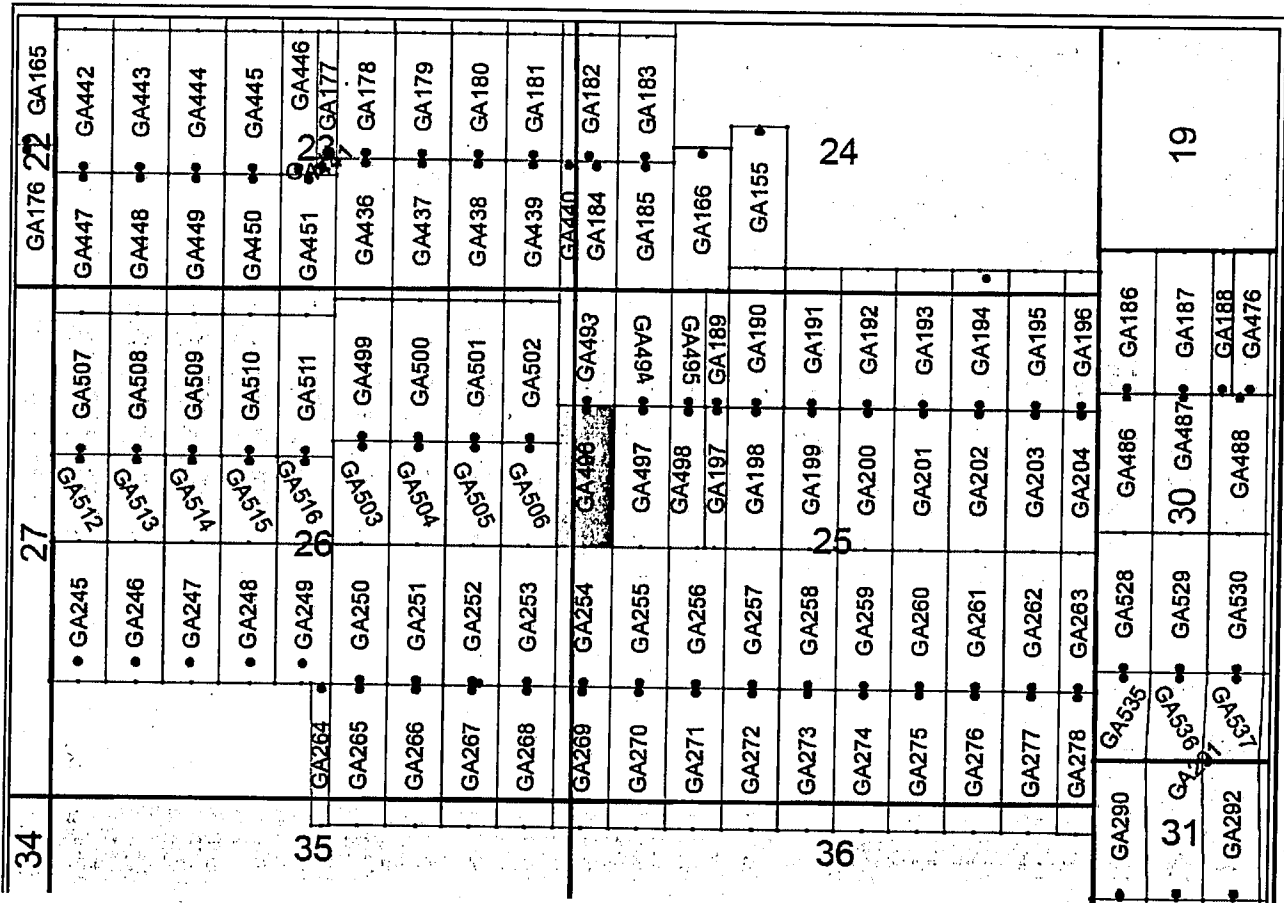


By: Erik Best, its Operating Officer

RECEIVED  
BLM AZ STATE OFFICE  
2016 JAN 15 P 2:57  
PHOENIX, ARIZONA

AMC436406

Lode Mining Claim Map of the GA496 Lode Claim,  
attached to and made a part of the Location Notice



Map Scale: 1" = 2000'



The Claim is located in: Section(s) 25, 26, T7S, R18E, G&SRM, Pinal County, Arizona.

TIE: The Location Monument of this claim is approximately 21351 feet East and 17001 feet South from the NW corner of Section 8, T7S, R18E, G&SRM, Pinal County, Arizona. The claim is 1500' long x 600' wide.

Monuments are 1-1/2" x 1-1/2" x 5' wood posts projecting at least four feet above the ground. Location monuments are generally set 50' inside the North or South endline along the center of each claim unless otherwise depicted.

HOENIX, ARIZONA

2016 JAN 15 P 2:57

RECEIVED  
PLM AZ STATE OFFICE

90436409

When recorded return to:  
Kennecott Exploration Company  
224 North 2200 West  
Salt Lake City, UT 84116  
Attn: Land Department

ARIZONA NOTICE OF LOCATION  
(LODE CLAIM)

NOTICE IS HEREBY GIVEN THAT KENNECOTT EXPLORATION COMPANY, whose mailing address is 224 North 2200 West, Salt Lake City, Utah 84116 by its undersigned officer, makes this location of the GA497 Lode Mining Claim, in Pinal County, Arizona.

The general course of the claim is from the North to South, and said claim is within the:

<u>Quarter</u>	<u>Section</u>	<u>Township</u>	<u>Range</u>
NW	25	7S	18E

G&SRM, Pinal County, Arizona.

This claim is 1500 feet in length and 600 feet in width. This Notice of Location is posted on the centerline of the claim. The claim runs from the location monument on which this notice is posted 50 feet in a northerly direction to the North end line and 1450 feet in a southerly direction to the South end line. The claim boundaries are marked by six monuments, one at each corner and one at the center of each endline. The location monument on which this notice is posted is situated within Section 25, Township 7S, Range 18E, Pinal County, Arizona, G&SRM, and is approximately 21919 feet East and 17001 feet South from the NW corner of Section 8, Township 7S, Range 18E, G&SRM, Pinal County, Arizona.

The undersigned claims the ground as depicted on the map that is attached to a copy of this Notice of Location filed in the office of the County Recorder, Pinal County, Arizona.

The claim has been monumented in accordance with State and Federal law. Corner, end centers and location monuments are posts, 1-1/2" x 1-1/2" x 5' projecting at least 4' above the ground.

Located, dated and posted on the ground the 3rd day of December, 2015.

KENNECOTT EXPLORATION COMPANY

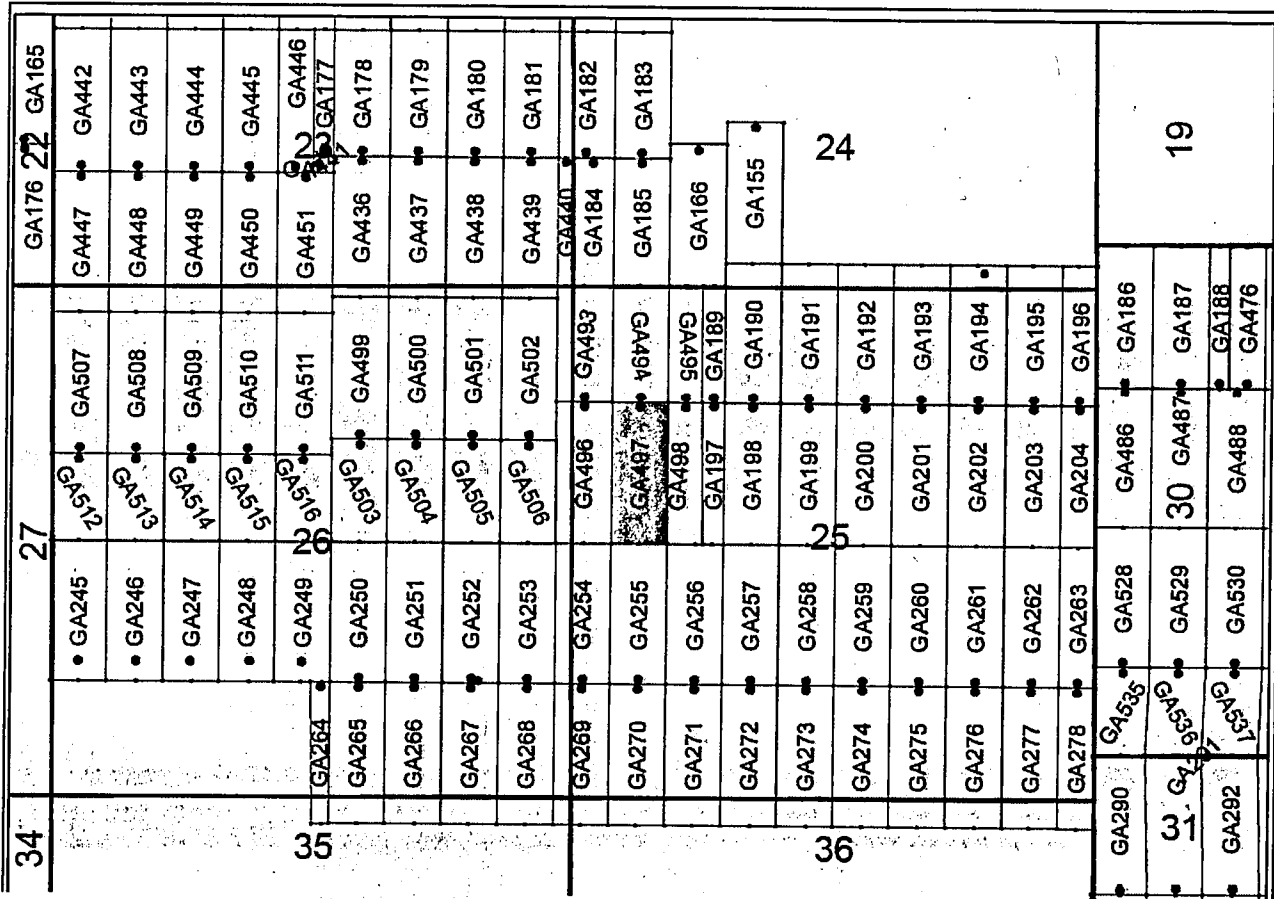


By: Erik Best, its Operating Officer

RECEIVED  
BLM AZ STATE OFFICE  
2016 JAN 15 P 2:57  
PHOENIX, ARIZONA

AMC 4364071

Lode Mining Claim Map of the GA497 Lode Claim,  
attached to and made a part of the Location Notice



Map Scale: 1" = 2000'

The Claim is located in: Section(s) 25, T7S, R18E, G&SRM, Pinal County, Arizona.

TIE: The Location Monument of this claim is approximately 21919 feet East and 17001 feet South from the NW corner of Section 8, T7S, R18E, G&SRM, Pinal County, Arizona. The claim is 1500' long x 600' wide.

Monuments are 1-1/2" x 1-1/2" x 5' wood posts projecting at least four feet above the ground. Location monuments are generally set 50' inside the North or South endline along the center of each claim unless otherwise depicted.

RECEIVED  
BLM AZ STATE OFFICE  
2016 JAN 15 P 2:51  
PHOENIX, ARIZONA

AMC4364071

When recorded return to:  
Kennecott Exploration Company  
224 North 2200 West  
Salt Lake City, UT 84116  
Attn: Land Department

ARIZONA NOTICE OF LOCATION  
(LODE CLAIM)

NOTICE IS HEREBY GIVEN THAT KENNECOTT EXPLORATION COMPANY, whose mailing address is 224 North 2200 West, Salt Lake City, Utah 84116 by its undersigned officer, makes this location of the GA498 Lode Mining Claim, in Pinal County, Arizona.

The general course of the claim is from the North to South, and said claim is within the:

<u>Quarter</u>	<u>Section</u>	<u>Township</u>	<u>Range</u>
NW	25	7S	18E

G&SRM, Pinal County, Arizona.


This claim is 1500 feet in length and 360 feet in width. This Notice of Location is posted on the centerline of the claim. The claim runs from the location monument on which this notice is posted 50 feet in a northerly direction to the North end line and 1450 feet in a southerly direction to the South end line. The claim boundaries are marked by six monuments, one at each corner and one at the center of each endline. The location monument on which this notice is posted is situated within Section 25, Township 7S, Range 18E, Pinal County, Arizona, G&SRM, and is approximately 22378 feet East and 17009 feet South from the NW corner of Section 8, Township 7S, Range 18E, G&SRM, Pinal County, Arizona.

The undersigned claims the ground as depicted on the map that is attached to a copy of this Notice of Location filed in the office of the County Recorder, Pinal County, Arizona.

The claim has been monumented in accordance with State and Federal law. Corner, end centers and location monuments are posts, 1-1/2" x 1-1/2" x 5' projecting at least 4' above the ground.

Located, dated and posted on the ground the 3rd day of December, 2015.

KENNECOTT EXPLORATION COMPANY



By: Erik Best, its Operating Officer

HOENIX, ARIZONA

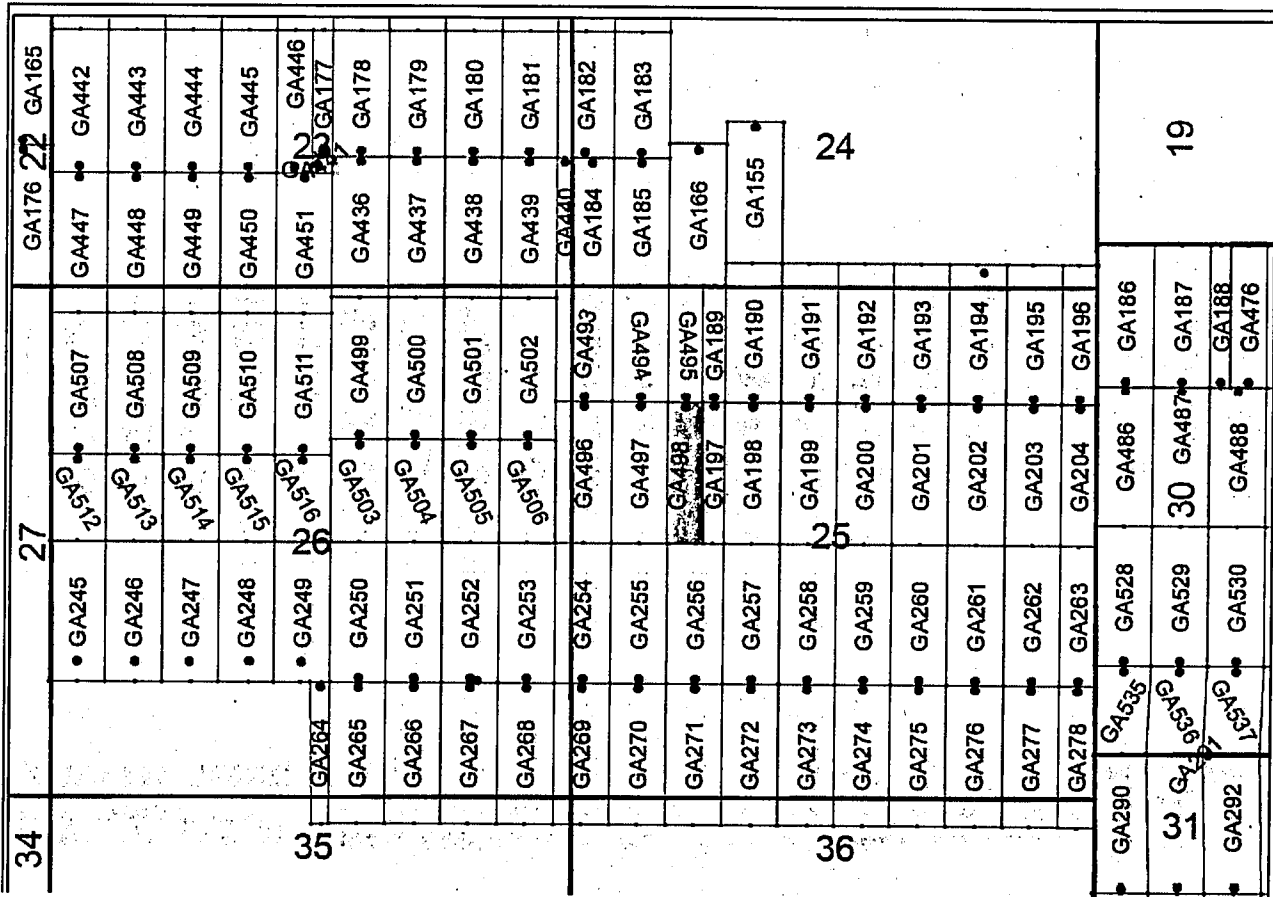
2016 JAN 15 P 2:57

RECEIVED  
BLM AZ STATE OFFICE

AH0436408



Lode Mining Claim Map of the **GA498** Lode Claim,  
attached to and made a part of the Location Notice



Map Scale: 1" = 2000'



The Claim is located in: Section(s) 25, T7S, R18E, G&SRM, Pinal County, Arizona.

TIE: The Location Monument of this claim is approximately 22378 feet East and 17009 feet South from the NW corner of Section 8, T7S, R18E, G&SRM, Pinal County, Arizona. The claim is 1500' long x 360' wide.

Monuments are 1-1/2" x 1-1/2" x 5' wood posts projecting at least four feet above the ground. Location monuments are generally set 50' inside the North or South endline along the center of each claim unless otherwise depicted.

RECEIVED  
PLM AZ STATE OFFICE  
2016 JAN 15 P 2:51  
HOENIX, ARIZONA

AMC4364081

When recorded return to:  
Kennecott Exploration Company  
224 North 2200 West  
Salt Lake City, UT 84116  
Attn: Land Department

ARIZONA NOTICE OF LOCATION  
(LODE CLAIM)

NOTICE IS HEREBY GIVEN THAT KENNECOTT EXPLORATION COMPANY, whose mailing address is 224 North 2200 West, Salt Lake City, Utah 84116 by its undersigned officer, makes this location of the GA499 Lode Mining Claim, in Pinal County, Arizona.

The general course of the claim is from the North to South, and said claim is within the:

<u>Quarter</u>	<u>Section</u>	<u>Township</u>	<u>Range</u>
NE	26	7S	18E

G&SRM, Pinal County, Arizona.

This claim is 1500 feet in length and 600 feet in width. This Notice of Location is posted on the centerline of the claim. The claim runs from the location monument on which this notice is posted 1450 feet in a northerly direction to the North end line and 50 feet in a southerly direction to the South end line. The claim boundaries are marked by six monuments, one at each corner and one at the center of each endline. The location monument on which this notice is posted is situated within Section 26, Township 7S, Range 18E, Pinal County, Arizona, G&SRM, and is approximately 19076 feet East and 17293 feet South from the NW corner of Section 8, Township 7S, Range 18E, G&SRM, Pinal County, Arizona.

The undersigned claims the ground as depicted on the map that is attached to a copy of this Notice of Location filed in the office of the County Recorder, Pinal County, Arizona.

The claim has been monumented in accordance with State and Federal law. Corner, end centers and location monuments are posts, 1-1/2" x 1-1/2" x 5' projecting at least 4' above the ground.

Located, dated and posted on the ground the 3rd day of December, 2015.

KENNECOTT EXPLORATION COMPANY

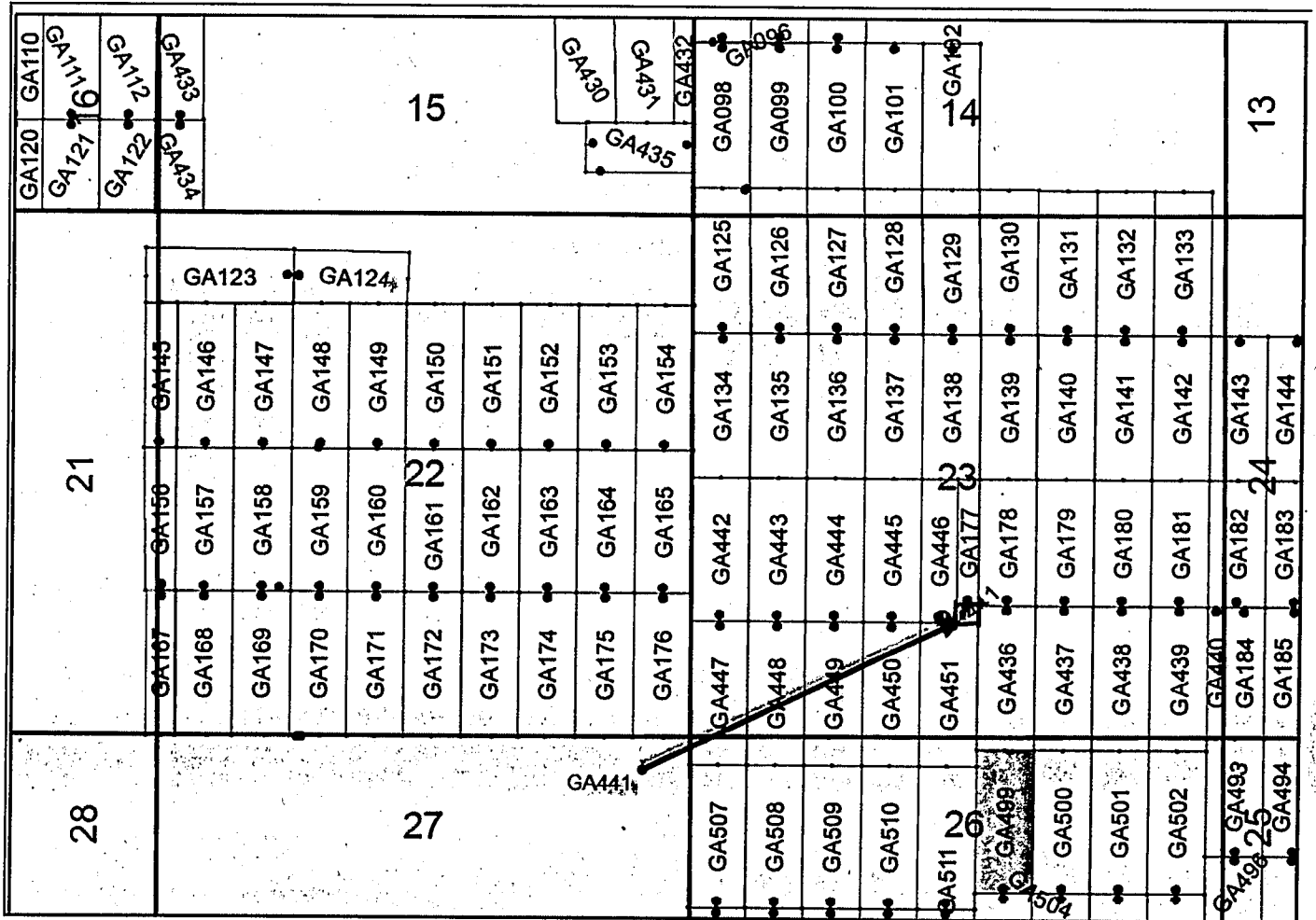


By: Erik Best, its Operating Officer

RECEIVED  
BLM AZ STATE OFFICE  
2016 JAN 15 P 2:57  
HOENIX, ARIZONA

AMC 4364091

Lode Mining Claim Map of the **GA499** Lode Claim,  
attached to and made a part of the Location Notice



Map Scale: 1" = 2000'

The Claim is located in: Section(s) 26, T7S, R18E, G&SRM, Pinal County, Arizona.

TIE: The Location Monument of this claim is approximately 19076 feet East and 17293 feet South from the NW corner of Section 8, T7S, R18E, G&SRM, Pinal County, Arizona. The claim is 1500' long x 600' wide.

Monuments are 1-1/2" x 1-1/2" x 5' wood posts projecting at least four feet above the ground. Location monuments are generally set 50' inside the North or South endline along the center of each claim unless otherwise depicted.

RECEIVED  
PLM AZ STATE OFFICE  
2016 JAN 15 P 2:56  
HOENIX, ARIZONA

1604934091

When recorded return to:  
Kennecott Exploration Company  
224 North 2200 West  
Salt Lake City, UT 84116  
Attn: Land Department

ARIZONA NOTICE OF LOCATION  
(LODE CLAIM)

NOTICE IS HEREBY GIVEN THAT KENNECOTT EXPLORATION COMPANY, whose mailing address is 224 North 2200 West, Salt Lake City, Utah 84116 by its undersigned officer, makes this location of the GA500 Lode Mining Claim, in Pinal County, Arizona.

The general course of the claim is from the North to South, and said claim is within the:

<u>Quarter</u>	<u>Section</u>	<u>Township</u>	<u>Range</u>
NE	26	7S	18E

G&SRM, Pinal County, Arizona.

This claim is 1500 feet in length and 600 feet in width. This Notice of Location is posted on the centerline of the claim. The claim runs from the location monument on which this notice is posted 1450 feet in a northerly direction to the North end line and 50 feet in a southerly direction to the South end line. The claim boundaries are marked by six monuments, one at each corner and one at the center of each endline. The location monument on which this notice is posted is situated within Section 26, Township 7S, Range 18E, Pinal County, Arizona, G&SRM, and is approximately 19644 feet East and 17293 feet South from the NW corner of Section 8, Township 7S, Range 18E, G&SRM, Pinal County, Arizona.

The undersigned claims the ground as depicted on the map that is attached to a copy of this Notice of Location filed in the office of the County Recorder, Pinal County, Arizona.

The claim has been monumented in accordance with State and Federal law. Corner, end centers and location monuments are posts, 1-1/2" x 1-1/2" x 5' projecting at least 4' above the ground.

Located, dated and posted on the ground the 3rd day of December, 2015.

KENNECOTT EXPLORATION COMPANY



By: Erik Best, its Operating Officer

PHOENIX, ARIZONA

2016 JAN 15 P 2:56

RECEIVED  
BLM AZ STATE OFFICE

AMC 436410



When recorded return to:  
Kennecott Exploration Company  
224 North 2200 West  
Salt Lake City, UT 84116  
Attn: Land Department

ARIZONA NOTICE OF LOCATION  
(LODE CLAIM)

NOTICE IS HEREBY GIVEN THAT KENNECOTT EXPLORATION COMPANY, whose mailing address is 224 North 2200 West, Salt Lake City, Utah 84116 by its undersigned officer, makes this location of the GA501 Lode Mining Claim, in Pinal County, Arizona.

The general course of the claim is from the North to South, and said claim is within the:

<u>Quarter</u>	<u>Section</u>	<u>Township</u>	<u>Range</u>
NE	26	7S	18E

G&SRM, Pinal County, Arizona.

This claim is 1500 feet in length and 600 feet in width. This Notice of Location is posted on the centerline of the claim. The claim runs from the location monument on which this notice is posted 1450 feet in a northerly direction to the North end line and 50 feet in a southerly direction to the South end line. The claim boundaries are marked by six monuments, one at each corner and one at the center of each endline. The location monument on which this notice is posted is situated within Section 26, Township 7S, Range 18E, Pinal County, Arizona, G&SRM, and is approximately 20211 feet East and 17293 feet South from the NW corner of Section 8, Township 7S, Range 18E, G&SRM, Pinal County, Arizona.

The undersigned claims the ground as depicted on the map that is attached to a copy of this Notice of Location filed in the office of the County Recorder, Pinal County, Arizona.

The claim has been monumented in accordance with State and Federal law. Corner, end centers and location monuments are posts, 1-1/2" x 1-1/2" x 5' projecting at least 4' above the ground.

Located, dated and posted on the ground the 3rd day of December, 2015.

KENNECOTT EXPLORATION COMPANY

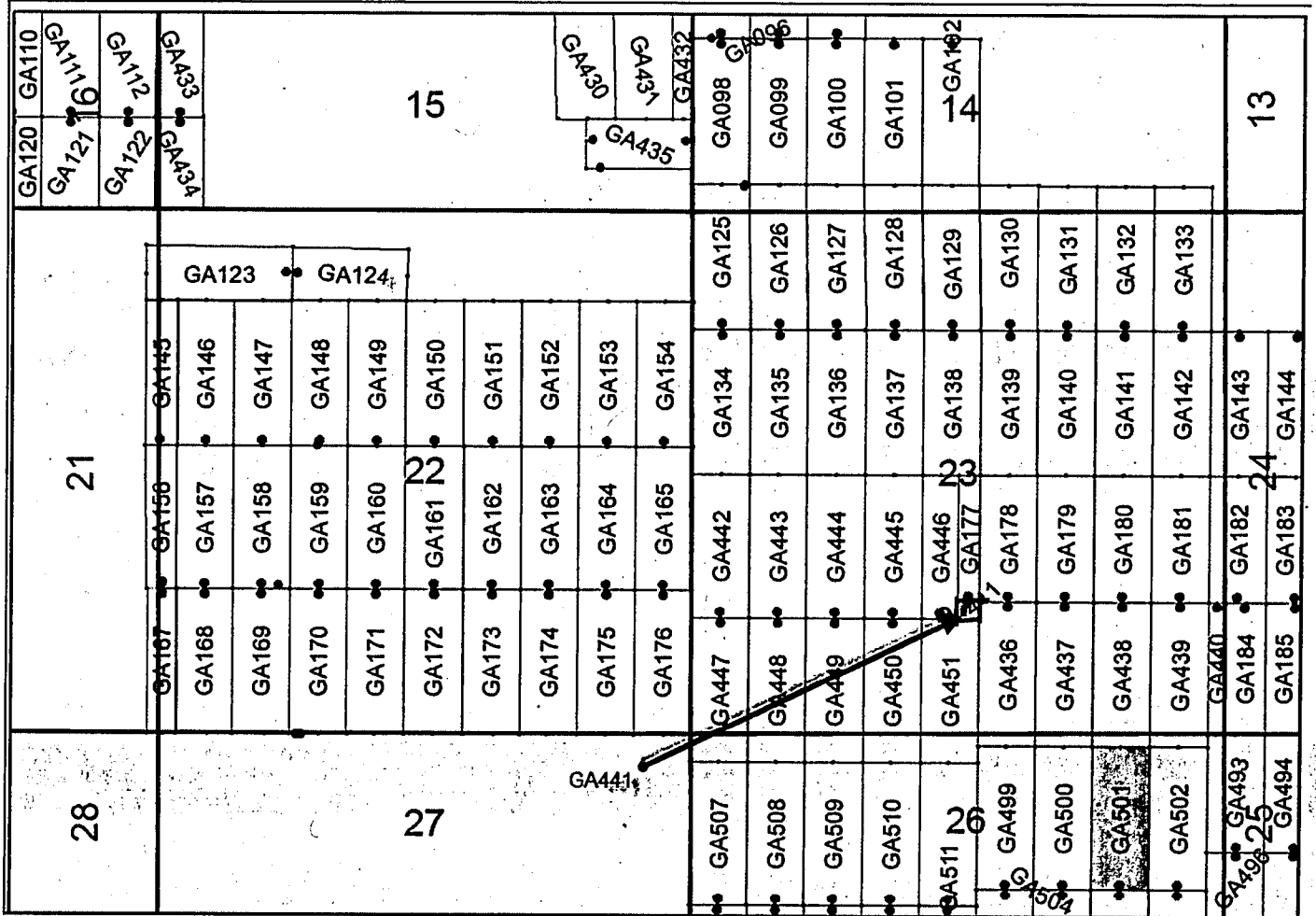


By: Erik Best, its Operating Officer

RECEIVED  
BLM AZ STATE OFFICE  
2016 JAN 15 P 2:56  
PHOENIX, ARIZONA

AHC4364111

Lode Mining Claim Map of the GA501 Lode Claim,  
attached to and made a part of the Location Notice



Map Scale: 1" = 2000'

The Claim is located in: Section(s) 26, T7S, R18E, G&SRM, Pinal County, Arizona.

TIE: The Location Monument of this claim is approximately 20211 feet East and 17293 feet South from the NW corner of Section 8, T7S, R18E, G&SRM, Pinal County, Arizona. The claim is 1500' long x 600' wide.

Monuments are 1-1/2" x 1-1/2" x 5' wood posts projecting at least four feet above the ground. Location monuments are generally set 50' inside the North or South endline along the center of each claim unless otherwise depicted.

RECEIVED  
PLM AZ STATE OFFICE  
2016 JAN 15 P 2: 56  
PHOENIX, ARIZONA

1111994111

When recorded return to:  
Kennecott Exploration Company  
224 North 2200 West  
Salt Lake City, UT 84116  
Attn: Land Department

ARIZONA NOTICE OF LOCATION  
(LODE CLAIM)

NOTICE IS HEREBY GIVEN THAT KENNECOTT EXPLORATION COMPANY, whose mailing address is 224 North 2200 West, Salt Lake City, Utah 84116 by its undersigned officer, makes this location of the GA502 Lode Mining Claim, in Pinal County, Arizona.

The general course of the claim is from the North to South, and said claim is within the:

<u>Quarter</u>	<u>Section</u>	<u>Township</u>	<u>Range</u>
NE	26	7S	18E

G&SRM, Pinal County, Arizona.

This claim is 1500 feet in length and 600 feet in width. This Notice of Location is posted on the centerline of the claim. The claim runs from the location monument on which this notice is posted 1450 feet in a northerly direction to the North end line and 50 feet in a southerly direction to the South end line. The claim boundaries are marked by six monuments, one at each corner and one at the center of each endline. The location monument on which this notice is posted is situated within Section 26, Township 7S, Range 18E, Pinal County, Arizona, G&SRM, and is approximately 20779 feet East and 17293 feet South from the NW corner of Section 8, Township 7S, Range 18E, G&SRM, Pinal County, Arizona.

The undersigned claims the ground as depicted on the map that is attached to a copy of this Notice of Location filed in the office of the County Recorder, Pinal County, Arizona.

The claim has been monumented in accordance with State and Federal law. Corner, end centers and location monuments are posts, 1-1/2" x 1-1/2" x 5' projecting at least 4' above the ground.

Located, dated and posted on the ground the 3rd day of December, 2015.

KENNECOTT EXPLORATION COMPANY



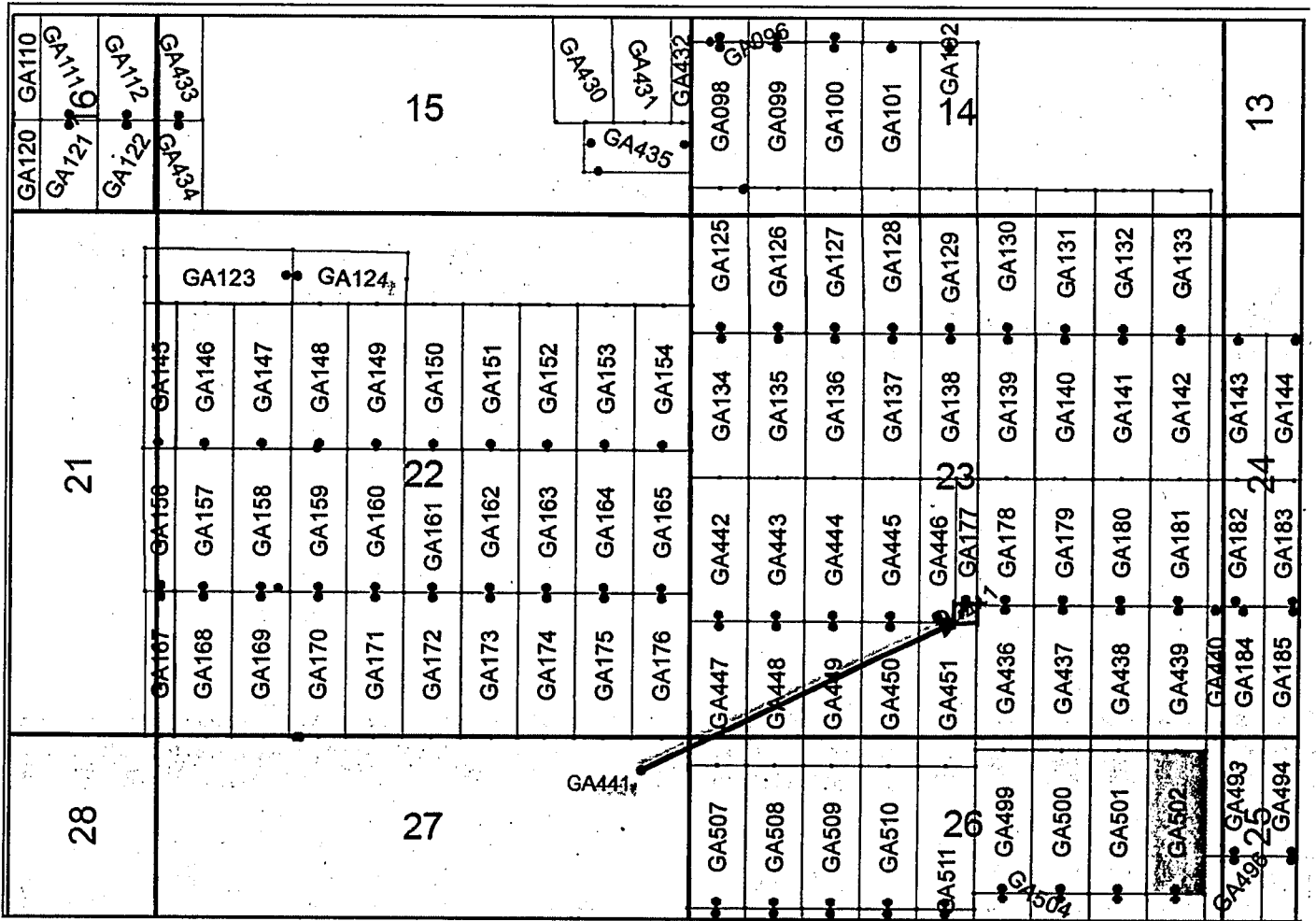
By: Erik Best, its Operating Officer

RECEIVED  
SLM AZ STATE OFFICE  
2016 JAN 15 P 2:56  
PHOENIX, ARIZONA

AMC4364121



Lode Mining Claim Map of the GA502 Lode Claim,  
attached to and made a part of the Location Notice



Map Scale: 1" = 2000'



The Claim is located in: Section(s) 26, T7S, R18E, G&SRM, Pinal County, Arizona.

TIE: The Location Monument of this claim is approximately 20779 feet East and 17293 feet South from the NW corner of Section 8, T7S, R18E, G&SRM, Pinal County, Arizona. The claim is 1500' long x 600' wide.

Monuments are 1-1/2" x 1-1/2" x 5' wood posts projecting at least four feet above the ground. Location monuments are generally set 50' inside the North or South endline along the center of each claim unless otherwise depicted.

RECEIVED  
PLM AZ STATE OFFICE  
2016 JAN 15 P 2: 56  
HOENIX, ARIZONA

12164364121

When recorded return to:  
Kennecott Exploration Company  
224 North 2200 West  
Salt Lake City, UT 84116  
Attn: Land Department

ARIZONA NOTICE OF LOCATION  
(LODE CLAIM)

NOTICE IS HEREBY GIVEN THAT KENNECOTT EXPLORATION COMPANY, whose mailing address is 224 North 2200 West, Salt Lake City, Utah 84116 by its undersigned officer, makes this location of the GA503 Lode Mining Claim, in Pinal County, Arizona.

The general course of the claim is from the North to South, and said claim is within the:

<u>Quarter</u>	<u>Section</u>	<u>Township</u>	<u>Range</u>
NE	26	7S	18E
SE	26	7S	18E

G&SRM, Pinal County, Arizona.

This claim is 1080 feet in length and 600 feet in width. This Notice of Location is posted on the centerline of the claim. The claim runs from the location monument on which this notice is posted 50 feet in a northerly direction to the North end line and 1030 feet in a southerly direction to the South end line. The claim boundaries are marked by six monuments, one at each corner and one at the center of each endline. The location monument on which this notice is posted is situated within Section 26, Township 7S, Range 18E, Pinal County, Arizona, G&SRM, and is approximately 19080 feet East and 17400 feet South from the NW corner of Section 8, Township 7S, Range 18E, G&SRM, Pinal County, Arizona.

The undersigned claims the ground as depicted on the map that is attached to a copy of this Notice of Location filed in the office of the County Recorder, Pinal County, Arizona.

The claim has been monumented in accordance with State and Federal law. Corner, end centers and location monuments are posts, 1-1/2" x 1-1/2" x 5' projecting at least 4' above the ground.

Located, dated and posted on the ground the 3rd day of December, 2015.

KENNECOTT EXPLORATION COMPANY

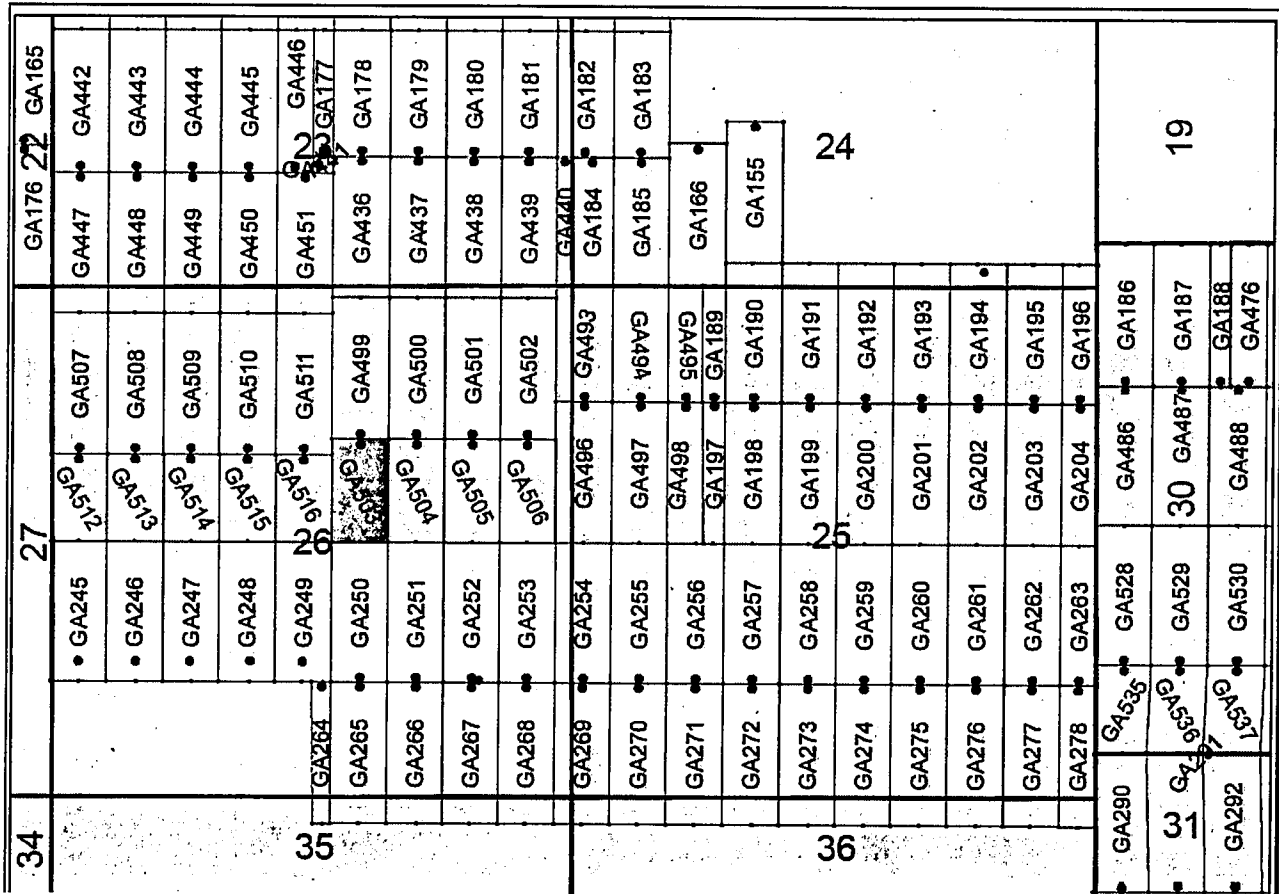


By: Erik Best, its Operating Officer

RECEIVED  
BLM AZ STATE OFFICE  
2016 JAN 15 P 2:56  
PHOENIX, ARIZONA

AMC4364131

Lode Mining Claim Map of the GA503 Lode Claim,  
attached to and made a part of the Location Notice



Map Scale: 1" = 2000'



The Claim is located in: Section(s) 26, T7S, R18E, G&SRM, Pinal County, Arizona.

TIE: The Location Monument of this claim is approximately 19080 feet East and 17400 feet South from the NW corner of Section 8, T7S, R18E, G&SRM, Pinal County, Arizona. The claim is 1080' long x 600' wide.

Monuments are 1-1/2" x 1-1/2" x 5' wood posts projecting at least four feet above the ground. Location monuments are generally set 50' inside the North or South endline along the center of each claim unless otherwise depicted.

RECEIVED  
BLM AZ STATE OFFICE  
2016 JAN 15 P 2:56  
PHOENIX, ARIZONA

PHOENIX, ARIZONA

When recorded return to:  
Kennecott Exploration Company  
224 North 2200 West  
Salt Lake City, UT 84116  
Attn: Land Department

ARIZONA NOTICE OF LOCATION  
(LODE CLAIM)

NOTICE IS HEREBY GIVEN THAT KENNECOTT EXPLORATION COMPANY, whose mailing address is 224 North 2200 West, Salt Lake City, Utah 84116 by its undersigned officer, makes this location of the GA504 Lode Mining Claim, in Pinal County, Arizona.

The general course of the claim is from the North to South, and said claim is within the:

<u>Quarter</u>	<u>Section</u>	<u>Township</u>	<u>Range</u>
NE	26	7S	18E
SE	26	7S	18E

G&SRM, Pinal County, Arizona.

This claim is 1080 feet in length and 600 feet in width. This Notice of Location is posted on the centerline of the claim. The claim runs from the location monument on which this notice is posted 50 feet in a northerly direction to the North end line and 1030 feet in a southerly direction to the South end line. The claim boundaries are marked by six monuments, one at each corner and one at the center of each endline. The location monument on which this notice is posted is situated within Section 26, Township 7S, Range 18E, Pinal County, Arizona, G&SRM, and is approximately 19646 feet East and 17400 feet South from the NW corner of Section 8, Township 7S, Range 18E, G&SRM, Pinal County, Arizona.

The undersigned claims the ground as depicted on the map that is attached to a copy of this Notice of Location filed in the office of the County Recorder, Pinal County, Arizona.

The claim has been monumented in accordance with State and Federal law. Corner, end centers and location monuments are posts, 1-1/2" x 1-1/2" x 5' projecting at least 4' above the ground.

Located, dated and posted on the ground the 3rd day of December, 2015.

KENNECOTT EXPLORATION COMPANY

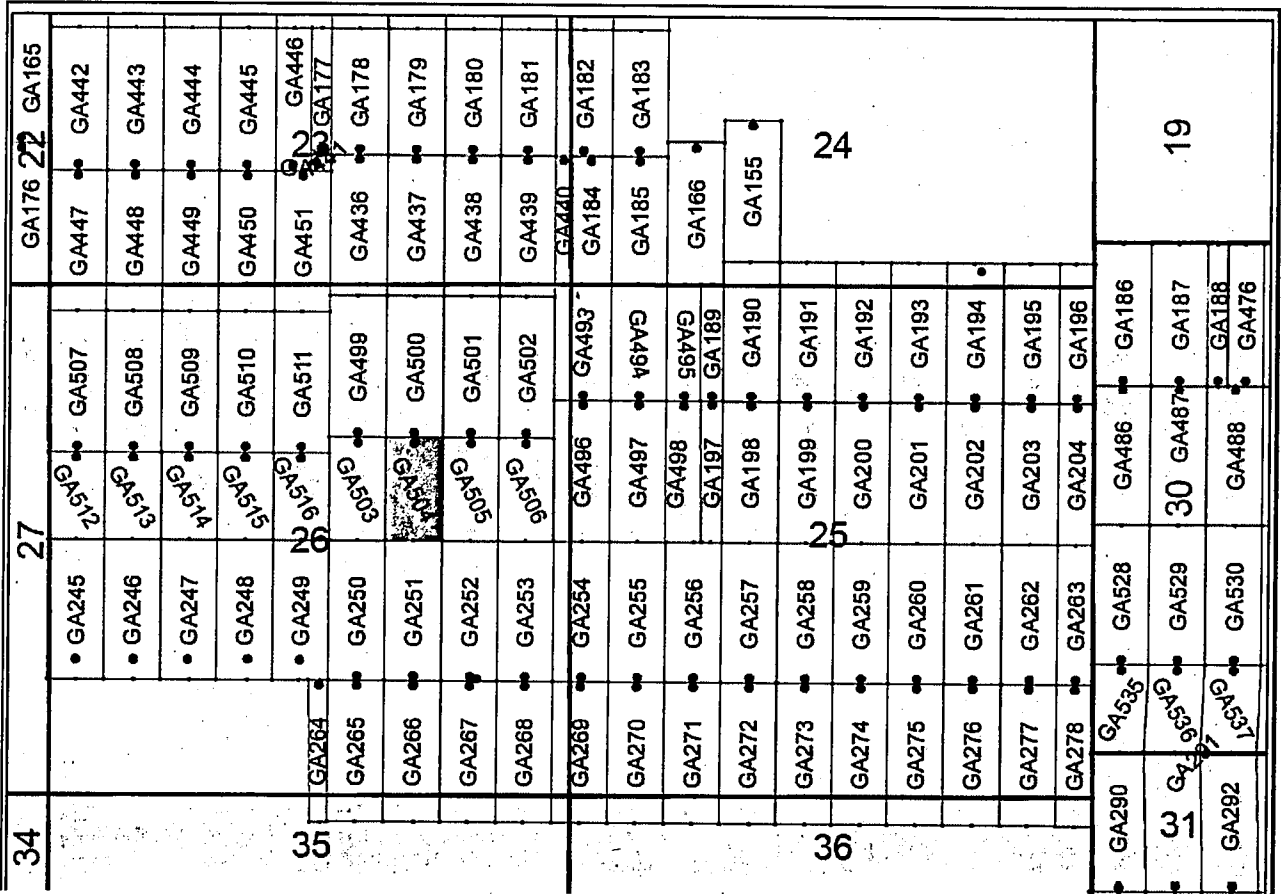


By: Erik Best, its Operating Officer

RECEIVED  
PLM AZ STATE OFFICE  
2016 JAN 15 P 2:55  
PHOENIX, ARIZONA

AMC436414

Lode Mining Claim Map of the GA504 Lode Claim,  
attached to and made a part of the Location Notice



Map Scale: 1" = 2000'

The Claim is located in: Section(s) 26, T7S, R18E, G&SRM, Pinal County, Arizona.

TIE: The Location Monument of this claim is approximately 19646 feet East and 17400 feet South from the NW corner of Section 8, T7S, R18E, G&SRM, Pinal County, Arizona. The claim is 1080' long x 600' wide.

Monuments are 1-1/2" x 1-1/2" x 5' wood posts projecting at least four feet above the ground. Location monuments are generally set 50' inside the North or South endline along the center of each claim unless otherwise depicted.

RECEIVED  
BLM AZ STATE OFFICE  
2018 JAN 15 P 2:55  
PHOENIX, ARIZONA

AMC436414

When recorded return to:  
Kennecott Exploration Company  
224 North 2200 West  
Salt Lake City, UT 84116  
Attn: Land Department

ARIZONA NOTICE OF LOCATION  
(LODE CLAIM)

NOTICE IS HEREBY GIVEN THAT KENNECOTT EXPLORATION COMPANY, whose mailing address is 224 North 2200 West, Salt Lake City, Utah 84116 by its undersigned officer, makes this location of the GA505 Lode Mining Claim, in Pinal County, Arizona.

The general course of the claim is from the North to South, and said claim is within the:

<u>Quarter</u>	<u>Section</u>	<u>Township</u>	<u>Range</u>
NE	26	7S	18E
SE	26	7S	18E

G&SRM, Pinal County, Arizona.


This claim is 1080 feet in length and 600 feet in width. This Notice of Location is posted on the centerline of the claim. The claim runs from the location monument on which this notice is posted 50 feet in a northerly direction to the North end line and 1030 feet in a southerly direction to the South end line. The claim boundaries are marked by six monuments, one at each corner and one at the center of each endline. The location monument on which this notice is posted is situated within Section 26, Township 7S, Range 18E, Pinal County, Arizona, G&SRM, and is approximately 20215 feet East and 17400 feet South from the NW corner of Section 8, Township 7S, Range 18E, G&SRM, Pinal County, Arizona.

The undersigned claims the ground as depicted on the map that is attached to a copy of this Notice of Location filed in the office of the County Recorder, Pinal County, Arizona.

The claim has been monumented in accordance with State and Federal law. Corner, end centers and location monuments are posts, 1-1/2" x 1-1/2" x 5' projecting at least 4' above the ground.

Located, dated and posted on the ground the 3rd day of December, 2015.

KENNECOTT EXPLORATION COMPANY

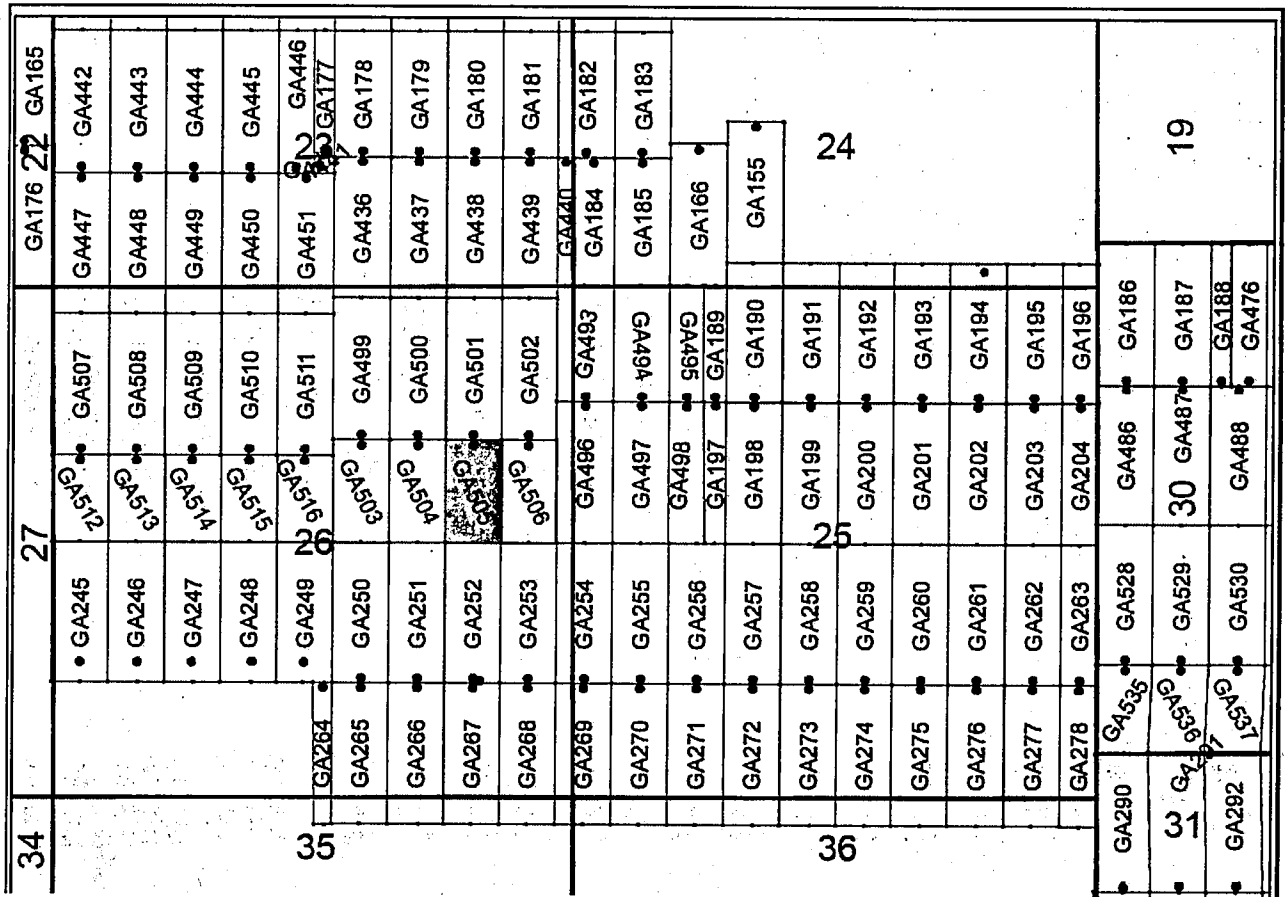


By: Erik Best, its Operating Officer

RECEIVED  
BLM AZ STATE OFFICE  
2016 JAN 15 P 2:55  
PHOENIX, ARIZONA

AMC436415

Lode Mining Claim Map of the GA505 Lode Claim,  
attached to and made a part of the Location Notice



Map Scale: 1" = 2000'

The Claim is located in: Section(s) 26, T7S, R18E, G&SRM, Pinal County, Arizona.

TIE: The Location Monument of this claim is approximately 20215 feet East and 17400 feet South from the NW corner of Section 8, T7S, R18E, G&SRM, Pinal County, Arizona. The claim is 1080' long x 600' wide.

Monuments are 1-1/2" x 1-1/2" x 5' wood posts projecting at least four feet above the ground. Location monuments are generally set 50' inside the North or South endline along the center of each claim unless otherwise depicted.

RECEIVED  
BLM AZ STATE OFFICE  
2016 JAN 15 P 2:55  
HOENIX, ARIZONA

AMC 436415

When recorded return to:  
Kennecott Exploration Company  
224 North 2200 West  
Salt Lake City, UT 84116  
Attn: Land Department

ARIZONA NOTICE OF LOCATION  
(LODE CLAIM)

NOTICE IS HEREBY GIVEN THAT KENNECOTT EXPLORATION COMPANY, whose mailing address is 224 North 2200 West, Salt Lake City, Utah 84116 by its undersigned officer, makes this location of the GA506 Lode Mining Claim, in Pinal County, Arizona.

The general course of the claim is from the North to South, and said claim is within the:

<u>Quarter</u>	<u>Section</u>	<u>Township</u>	<u>Range</u>
NE	26	7S	18E
SE	26	7S	18E

G&SRM, Pinal County, Arizona.


This claim is 1080 feet in length and 600 feet in width. This Notice of Location is posted on the centerline of the claim. The claim runs from the location monument on which this notice is posted 50 feet in a northerly direction to the North end line and 1030 feet in a southerly direction to the South end line. The claim boundaries are marked by six monuments, one at each corner and one at the center of each endline. The location monument on which this notice is posted is situated within Section 26, Township 7S, Range 18E, Pinal County, Arizona, G&SRM, and is approximately 20782 feet East and 17400 feet South from the NW corner of Section 8, Township 7S, Range 18E, G&SRM, Pinal County, Arizona.

The undersigned claims the ground as depicted on the map that is attached to a copy of this Notice of Location filed in the office of the County Recorder, Pinal County, Arizona.

The claim has been monumented in accordance with State and Federal law. Corner, end centers and location monuments are posts, 1-1/2" x 1-1/2" x 5' projecting at least 4' above the ground.

Located, dated and posted on the ground the 3rd day of December, 2015.

KENNECOTT EXPLORATION COMPANY



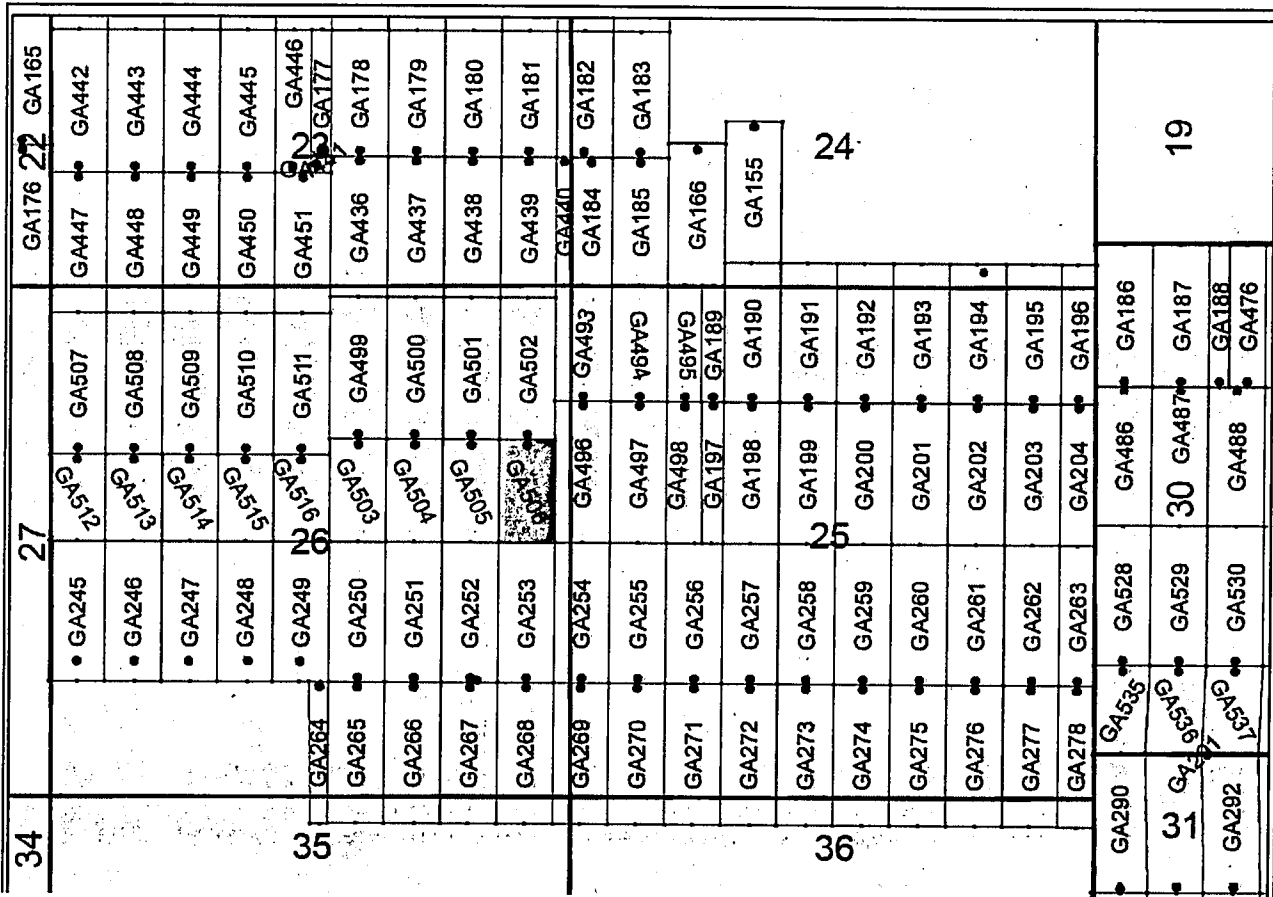
By: Erik Best, its Operating Officer

RECEIVED  
ELM AZ STATE OFFICE  
2016 JAN 15 P 2:55  
PHOENIX, ARIZONA

AMC4364161



Lode Mining Claim Map of the **GA506** Lode Claim,  
attached to and made a part of the Location Notice



Map Scale: 1" = 2000'

The Claim is located in: Section(s) 26, T7S, R18E, G&SRM, Pinal County, Arizona.

TIE: The Location Monument of this claim is approximately 20782 feet East and 17400 feet South from the NW corner of Section 8, T7S, R18E, G&SRM, Pinal County, Arizona. The claim is 1080' long x 600' wide.

Monuments are 1-1/2" x 1-1/2" x 5' wood posts projecting at least four feet above the ground. Location monuments are generally set 50' inside the North or South endline along the center of each claim unless otherwise depicted.

RECEIVED  
PLM AZ STATE OFFICE  
2016 JAN 15 P 2:55  
PHOENIX, ARIZONA

AR 436416

When recorded return to:  
Kennecott Exploration Company  
224 North 2200 West  
Salt Lake City, UT 84116  
Attn: Land Department

ARIZONA NOTICE OF LOCATION  
(LODE CLAIM)

NOTICE IS HEREBY GIVEN THAT KENNECOTT EXPLORATION COMPANY, whose mailing address is 224 North 2200 West, Salt Lake City, Utah 84116 by its undersigned officer, makes this location of the GA507 Lode Mining Claim, in Pinal County, Arizona.

The general course of the claim is from the North to South, and said claim is within the:

<u>Quarter</u>	<u>Section</u>	<u>Township</u>	<u>Range</u>
NW	26	7S	18E

G&SRM, Pinal County, Arizona.

This claim is 1500 feet in length and 600 feet in width. This Notice of Location is posted on the centerline of the claim. The claim runs from the location monument on which this notice is posted 1450 feet in a northerly direction to the North end line and 50 feet in a southerly direction to the South end line. The claim boundaries are marked by six monuments, one at each corner and one at the center of each endl ine. The location monument on which this notice is posted is situated within Section 26, Township 7S, Range 18E, Pinal County, Arizona, G&SRM, and is approximately 16238 feet East and 17445 feet South from the NW corner of Section 8, Township 7S, Range 18E, G&SRM, Pinal County, Arizona.

The undersigned claims the ground as depicted on the map that is attached to a copy of this Notice of Location filed in the office of the County Recorder, Pinal County, Arizona.

The claim has been monumented in accordance with State and Federal law. Corner, end centers and location monuments are posts, 1-1/2" x 1-1/2" x 5' projecting at least 4' above the ground.

Located, dated and posted on the ground the 3rd day of December, 2015.

KENNECOTT EXPLORATION COMPANY

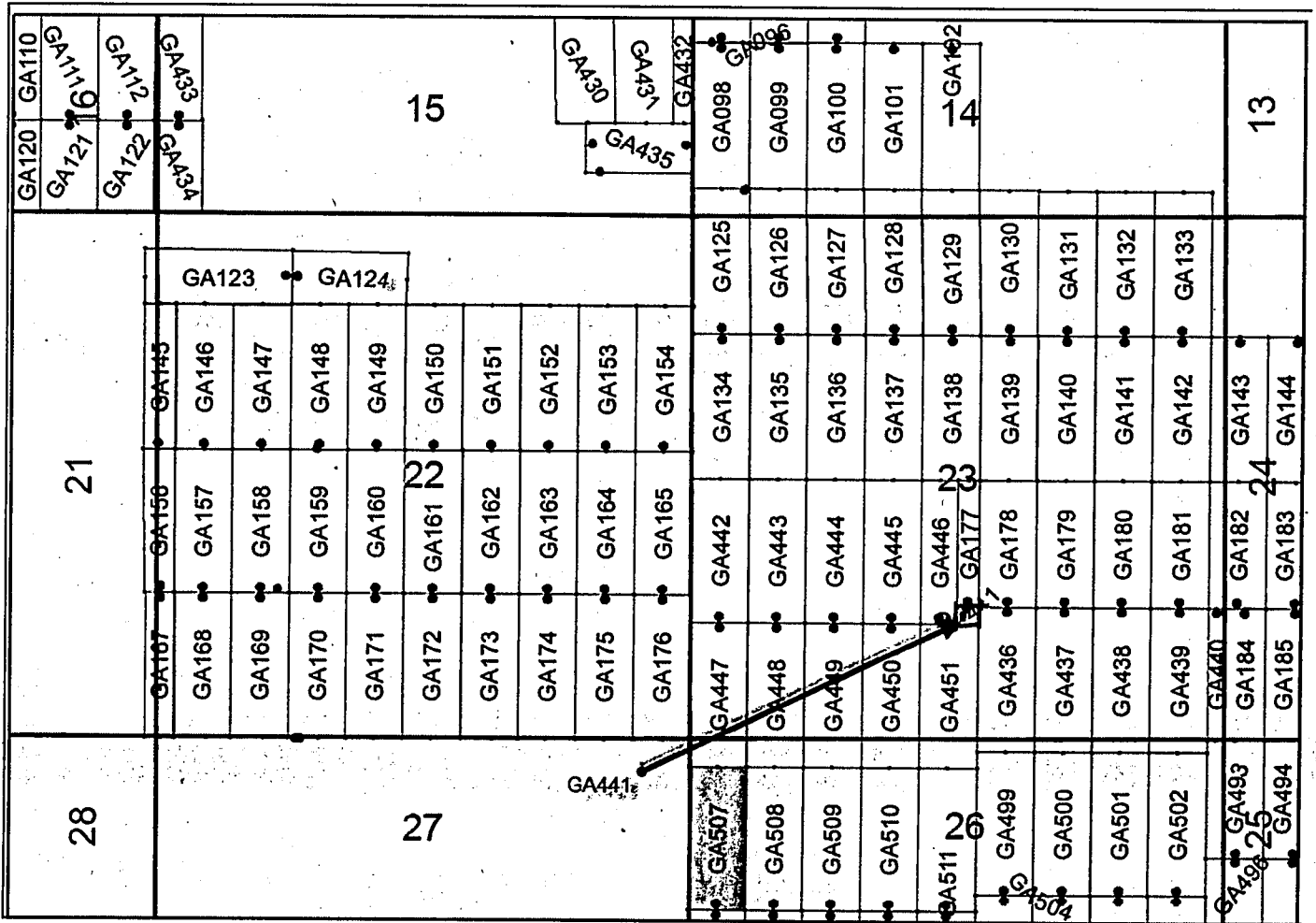


By: Erik Best, its Operating Officer

RECEIVED  
BLM AZ STATE OFFICE  
2016 JAN 15 P 2:55  
PHOENIX, ARIZONA

AHC4364171

Lode Mining Claim Map of the GA507 Lode Claim,  
attached to and made a part of the Location Notice



Map Scale: 1" = 2000'

The Claim is located in: Section(s) 26, T7S, R18E, G&SRM, Pinal County, Arizona.

TIE: The Location Monument of this claim is approximately 16238 feet East and 17445 feet South from the NW corner of Section 8, T7S, R18E, G&SRM, Pinal County, Arizona. The claim is 1500' long x 600' wide.

Monuments are 1-1/2" x 1-1/2" x 5' wood posts projecting at least four feet above the ground. Location monuments are generally set 50' inside the North or South endline along the center of each claim unless otherwise depicted.

RECEIVED  
BLM AZ STATE OFFICE  
2016 JAN 15 P 2:55  
PHOENIX, ARIZONA

1114934171

When recorded return to:  
Kennecott Exploration Company  
224 North 2200 West  
Salt Lake City, UT 84116  
Attn: Land Department

ARIZONA NOTICE OF LOCATION  
(LODE CLAIM)

NOTICE IS HEREBY GIVEN THAT KENNECOTT EXPLORATION COMPANY, whose mailing address is 224 North 2200 West, Salt Lake City, Utah 84116 by its undersigned officer, makes this location of the GA508 Lode Mining Claim, in Pinal County, Arizona.

The general course of the claim is from the North to South, and said claim is within the:

<u>Quarter</u>	<u>Section</u>	<u>Township</u>	<u>Range</u>
NW	26	7S	18E

G&SRM, Pinal County, Arizona.

This claim is 1500 feet in length and 600 feet in width. This Notice of Location is posted on the centerline of the claim. The claim runs from the location monument on which this notice is posted 1450 feet in a northerly direction to the North end line and 50 feet in a southerly direction to the South end line. The claim boundaries are marked by six monuments, one at each corner and one at the center of each endline. The location monument on which this notice is posted is situated within Section 26, Township 7S, Range 18E, Pinal County, Arizona, G&SRM, and is approximately 16806 feet East and 17445 feet South from the NW corner of Section 8, Township 7S, Range 18E, G&SRM, Pinal County, Arizona.

The undersigned claims the ground as depicted on the map that is attached to a copy of this Notice of Location filed in the office of the County Recorder, Pinal County, Arizona.

The claim has been monumented in accordance with State and Federal law. Corner, end centers and location monuments are posts, 1-1/2" x 1-1/2" x 5' projecting at least 4' above the ground.

Located, dated and posted on the ground the 3rd day of December, 2015.

KENNECOTT EXPLORATION COMPANY

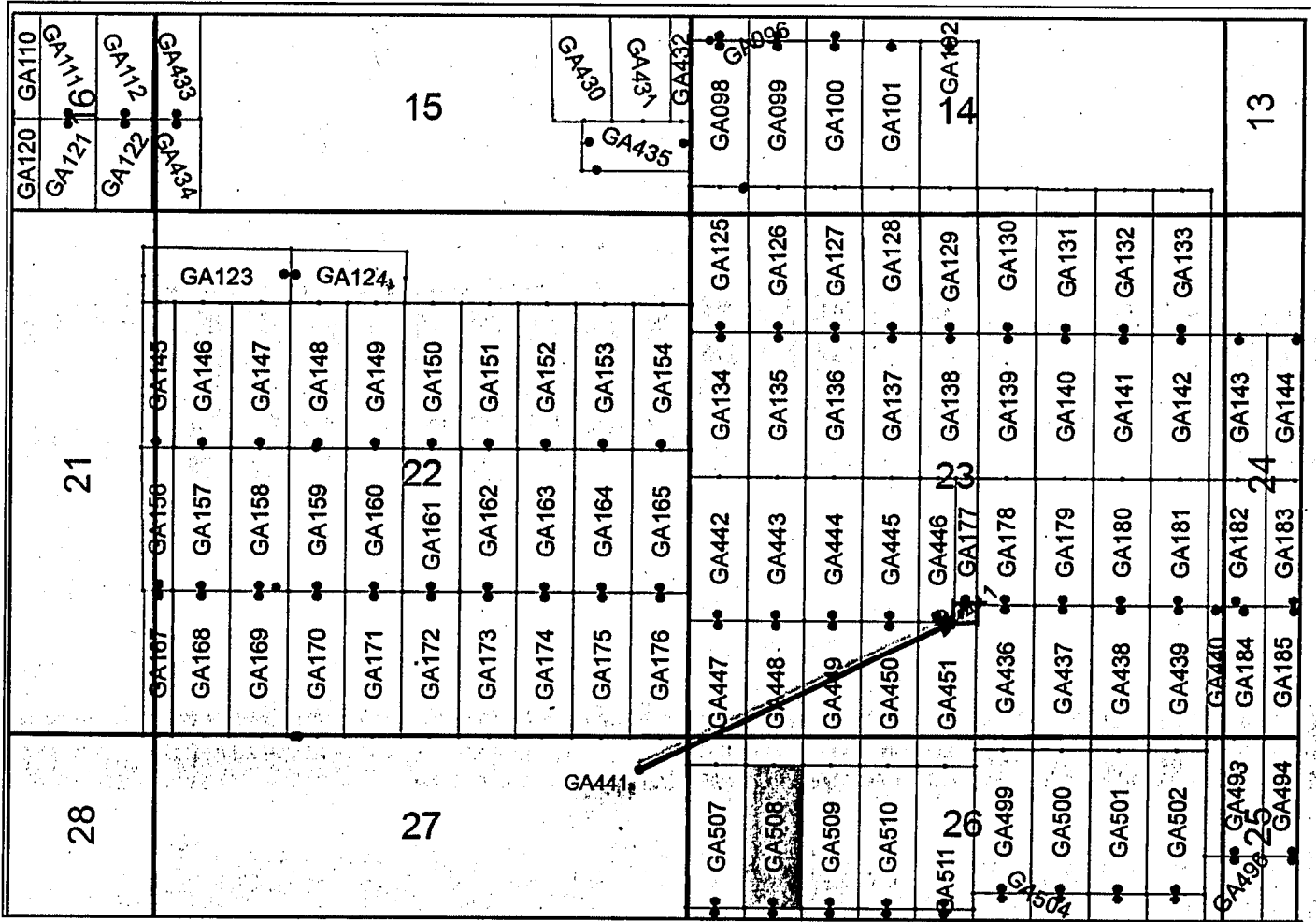



By: Erik Best, its Operating Officer

RECEIVED  
BLM AZ STATE OFFICE  
2016 JAN 15 P 2:55  
PHOENIX, ARIZONA

AMC 436418

Lode Mining Claim Map of the **GA508** Lode Claim,  
attached to and made a part of the Location Notice



Map Scale: 1" = 2000' 

The Claim is located in: Section(s) 26, T7S, R18E, G&SRM, Pinal County, Arizona.

TIE: The Location Monument of this claim is approximately 16806 feet East and 17445 feet South from the NW corner of Section 8, T7S, R18E, G&SRM, Pinal County, Arizona. The claim is 1500' long x 600' wide.

Monuments are 1-1/2" x 1-1/2" x 5' wood posts projecting at least four feet above the ground. Location monuments are generally set 50' inside the North or South endline along the center of each claim unless otherwise depicted.

RECEIVED  
BLM AZ STATE OFFICE  
2016 JAN 15 P 2:55  
PHOENIX, ARIZONA

18194304

When recorded return to:  
Kennecott Exploration Company  
224 North 2200 West  
Salt Lake City, UT 84116  
Attn: Land Department

ARIZONA NOTICE OF LOCATION  
(LODE CLAIM)

NOTICE IS HEREBY GIVEN THAT KENNECOTT EXPLORATION COMPANY, whose mailing address is 224 North 2200 West, Salt Lake City, Utah 84116 by its undersigned officer, makes this location of the GA509 Lode Mining Claim, in Pinal County, Arizona.

The general course of the claim is from the North to South, and said claim is within the:

<u>Quarter</u>	<u>Section</u>	<u>Township</u>	<u>Range</u>
NW	26	7S	18E

G&SRM, Pinal County, Arizona.

This claim is 1500 feet in length and 600 feet in width. This Notice of Location is posted on the centerline of the claim. The claim runs from the location monument on which this notice is posted 1450 feet in a northerly direction to the North end line and 50 feet in a southerly direction to the South end line. The claim boundaries are marked by six monuments, one at each corner and one at the center of each endline. The location monument on which this notice is posted is situated within Section 26, Township 7S, Range 18E, Pinal County, Arizona, G&SRM, and is approximately 17373 feet East and 17445 feet South from the NW corner of Section 8, Township 7S, Range 18E, G&SRM, Pinal County, Arizona.

The undersigned claims the ground as depicted on the map that is attached to a copy of this Notice of Location filed in the office of the County Recorder, Pinal County, Arizona.

The claim has been monumented in accordance with State and Federal law. Corner, end centers and location monuments are posts, 1-1/2" x 1-1/2" x 5' projecting at least 4' above the ground.

Located, dated and posted on the ground the 3rd day of December, 2015.

KENNECOTT EXPLORATION COMPANY



By: Erik Best, its Operating Officer

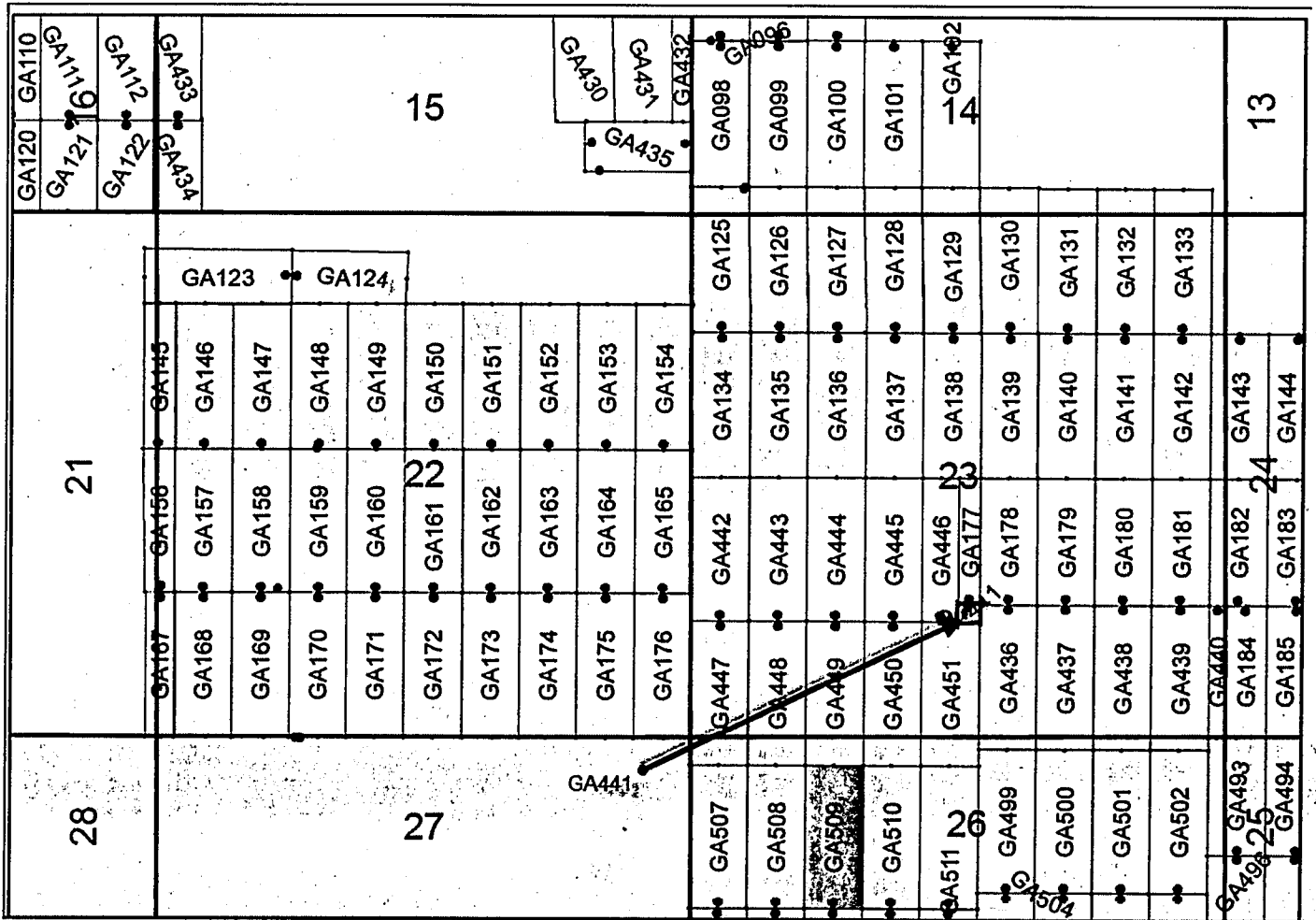
PHOENIX, ARIZONA

2016 JAN 15 P 2:54

RECEIVED  
CLM AZ STATE OFFICE

AMC 4364F91

Lode Mining Claim Map of the **GA509** Lode Claim,  
attached to and made a part of the Location Notice



Map Scale: 1" = 2000'

The Claim is located in: Section(s) 26, T7S, R18E, G&SRM, Pinal County, Arizona.

TIE: The Location Monument of this claim is approximately 17373 feet East and 17445 feet South from the NW corner of Section 8, T7S, R18E, G&SRM, Pinal County, Arizona. The claim is 1500' long x 600' wide.

Monuments are 1-1/2" x 1-1/2" x 5' wood posts projecting at least four feet above the ground. Location monuments are generally set 50' inside the North or South endline along the center of each claim unless otherwise depicted.

RECEIVED  
BLM AZ STATE OFFICE  
2016 JAN 15 P 2:54  
PHOENIX, ARIZONA

1614936410

When recorded return to:  
Kennecott Exploration Company  
224 North 2200 West  
Salt Lake City, UT 84116  
Attn: Land Department

ARIZONA NOTICE OF LOCATION  
(LODE CLAIM)

NOTICE IS HEREBY GIVEN THAT KENNECOTT EXPLORATION COMPANY, whose mailing address is 224 North 2200 West, Salt Lake City, Utah 84116 by its undersigned officer, makes this location of the GA510 Lode Mining Claim, in Pinal County, Arizona.

The general course of the claim is from the North to South, and said claim is within the:

<u>Quarter</u>	<u>Section</u>	<u>Township</u>	<u>Range</u>
NW	26	7S	18E

G&SRM, Pinal County, Arizona.

This claim is 1500 feet in length and 600 feet in width. This Notice of Location is posted on the centerline of the claim. The claim runs from the location monument on which this notice is posted 1450 feet in a northerly direction to the North end line and 50 feet in a southerly direction to the South end line. The claim boundaries are marked by six monuments, one at each corner and one at the center of each endline. The location monument on which this notice is posted is situated within Section 26, Township 7S, Range 18E, Pinal County, Arizona, G&SRM, and is approximately 17941 feet East and 17445 feet South from the NW corner of Section 8, Township 7S, Range 18E, G&SRM, Pinal County, Arizona.

The undersigned claims the ground as depicted on the map that is attached to a copy of this Notice of Location filed in the office of the County Recorder, Pinal County, Arizona.

The claim has been monumented in accordance with State and Federal law. Corner, end centers and location monuments are posts, 1-1/2" x 1-1/2" x 5' projecting at least 4' above the ground.

Located, dated and posted on the ground the 3rd day of December, 2015.

KENNECOTT EXPLORATION COMPANY



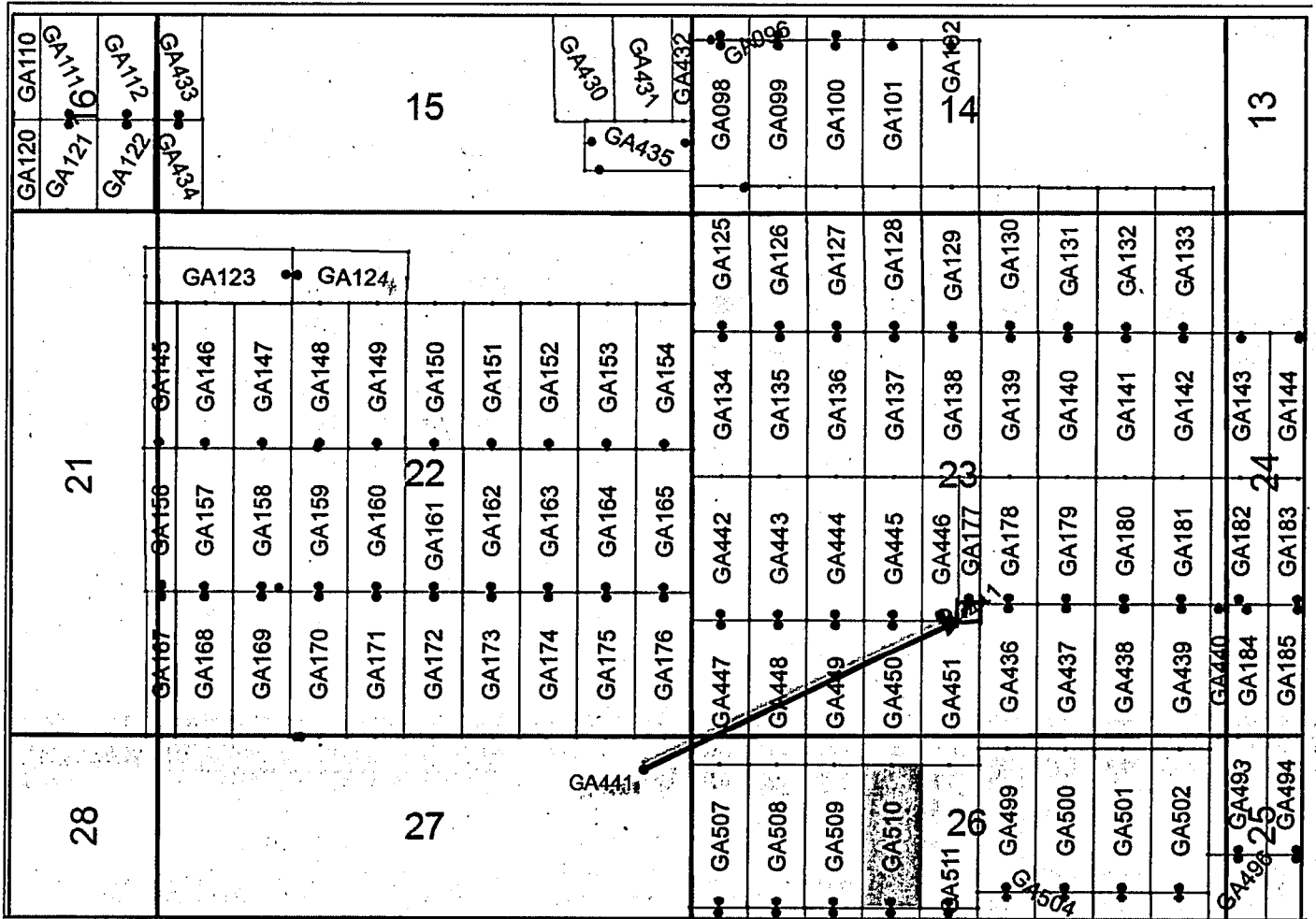
By: Erik Best, its Operating Officer

RECEIVED  
CLM AZ STATE OFFICE  
2015 JAN 15 P 2:54  
PHOENIX, ARIZONA

JAN 15 3 6 4 2015



Lode Mining Claim Map of the **GA510** Lode Claim,  
attached to and made a part of the Location Notice



Map Scale: 1 " = 2000'



The Claim is located in: Section(s) 26, T7S, R18E, G&SRM, Pinal County, Arizona.

TIE: The Location Monument of this claim is approximately 17941 feet East and 17445 feet South from the NW corner of Section 8, T7S, R18E, G&SRM, Pinal County, Arizona. The claim is 1500' long x 600' wide.

Monuments are 1-1/2" x 1-1/2" x 5' wood posts projecting at least four feet above the ground. Location monuments are generally set 50' inside the North or South endline along the center of each claim unless otherwise depicted.

RECEIVED  
BLM AZ STATE OFFICE  
2016 JAN 15 P 2: 54  
PHOENIX, ARIZONA

102493104

When recorded return to:  
Kennecott Exploration Company  
224 North 2200 West  
Salt Lake City, UT 84116  
Attn: Land Department

ARIZONA NOTICE OF LOCATION  
(LODE CLAIM)

NOTICE IS HEREBY GIVEN THAT KENNECOTT EXPLORATION COMPANY, whose mailing address is 224 North 2200 West, Salt Lake City, Utah 84116 by its undersigned officer, makes this location of the GA511 Lode Mining Claim, in Pinal County, Arizona.

The general course of the claim is from the North to South, and said claim is within the:

<u>Quarter</u>	<u>Section</u>	<u>Township</u>	<u>Range</u>
NE	26	7S	18E
NW	26	7S	18E

G&SRM, Pinal County, Arizona.

This claim is 1500 feet in length and 600 feet in width. This Notice of Location is posted on the centerline of the claim. The claim runs from the location monument on which this notice is posted 1450 feet in a northerly direction to the North end line and 50 feet in a southerly direction to the South end line. The claim boundaries are marked by six monuments, one at each corner and one at the center of each endline. The location monument on which this notice is posted is situated within Section 26, Township 7S, Range 18E, Pinal County, Arizona, G&SRM, and is approximately 18508 feet East and 17445 feet South from the NW corner of Section 8, Township 7S, Range 18E, G&SRM, Pinal County, Arizona.

The undersigned claims the ground as depicted on the map that is attached to a copy of this Notice of Location filed in the office of the County Recorder, Pinal County, Arizona.

The claim has been monumented in accordance with State and Federal law. Corner, end centers and location monuments are posts, 1-1/2" x 1-1/2" x 5' projecting at least 4' above the ground.

Located, dated and posted on the ground the 3rd day of December, 2015.

KENNECOTT EXPLORATION COMPANY

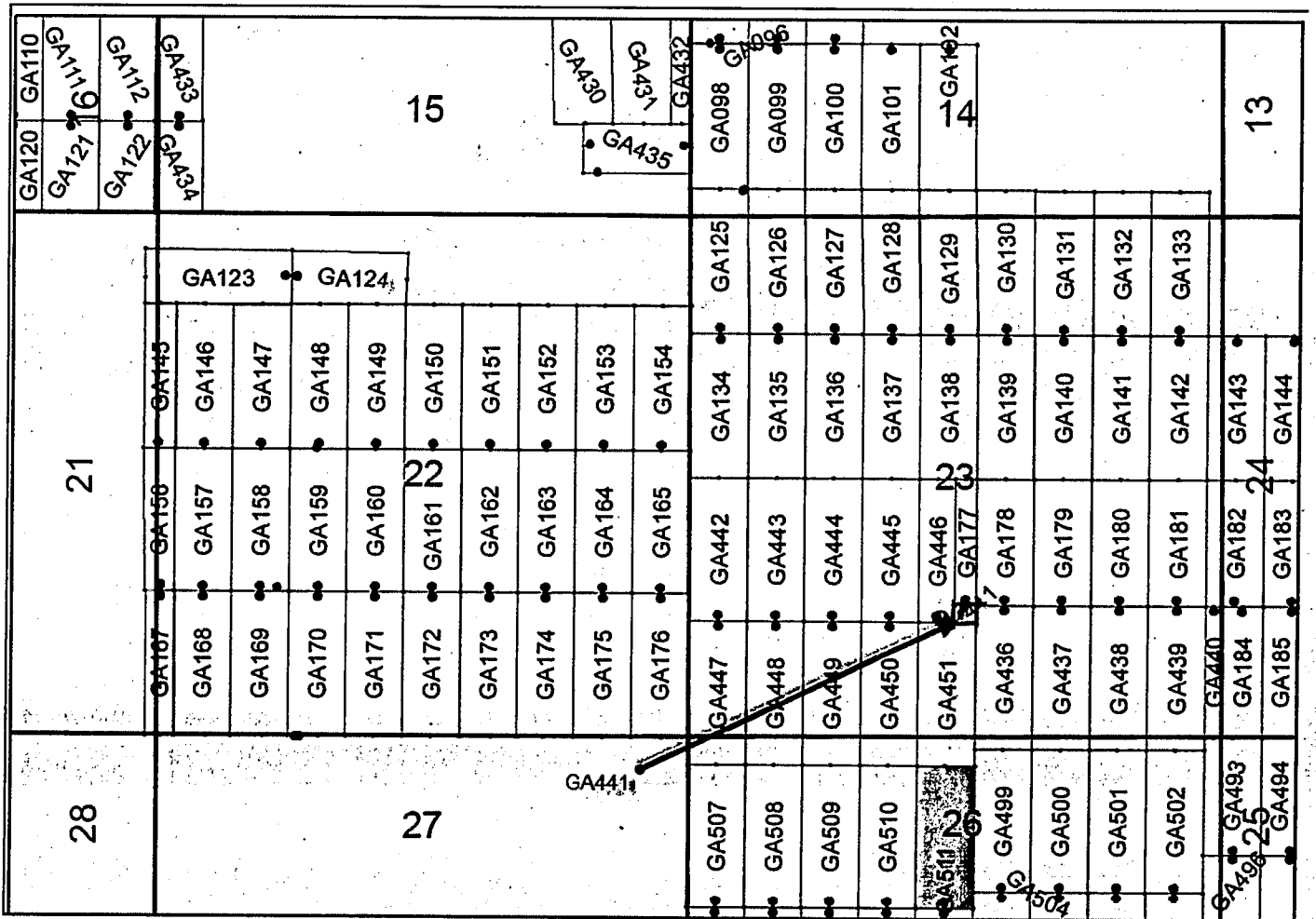


By: Erik Best, its Operating Officer

RECEIVED  
PLM AZ STATE OFFICE  
2016 JAN 15 P 2:54  
PHOENIX, ARIZONA

AMC4364211

Lode Mining Claim Map of the **GA511** Lode Claim,  
 attached to and made a part of the Location Notice



Map Scale: 1" = 2000'



The Claim is located in: Section(s) 26, T7S, R18E, G&SRM, Pinal County, Arizona.

TIE: The Location Monument of this claim is approximately 18508 feet East and 17445 feet South from the NW corner of Section 8, T7S, R18E, G&SRM, Pinal County, Arizona. The claim is 1500' long x 600' wide.

Monuments are 1-1/2" x 1-1/2" x 5' wood posts projecting at least four feet above the ground. Location monuments are generally set 50' inside the North or South endline along the center of each claim unless otherwise depicted.

PHOENIX, ARIZONA

2016 JAN 15 P

RECEIVED  
 CLM AZ STATE OF

11214364211

When recorded return to:  
Kennecott Exploration Company  
224 North 2200 West  
Salt Lake City, UT 84116  
Attn: Land Department

ARIZONA NOTICE OF LOCATION  
(LODE CLAIM)

NOTICE IS HEREBY GIVEN THAT KENNECOTT EXPLORATION COMPANY, whose mailing address is 224 North 2200 West, Salt Lake City, Utah 84116 by its undersigned officer, makes this location of the GA512 Lode Mining Claim, in Pinal County, Arizona.

The general course of the claim is from the North to South, and said claim is within the:

<u>Quarter</u>	<u>Section</u>	<u>Township</u>	<u>Range</u>
SW	26	7S	18E
NW	26	7S	18E

G&SRM, Pinal County, Arizona.


This claim is 920 feet in length and 600 feet in width. This Notice of Location is posted on the centerline of the claim. The claim runs from the location monument on which this notice is posted 50 feet in a northerly direction to the North end line and 870 feet in a southerly direction to the South end line. The claim boundaries are marked by six monuments, one at each corner and one at the center of each endline. The location monument on which this notice is posted is situated within Section 26, Township 7S, Range 18E, Pinal County, Arizona, G&SRM, and is approximately 16236 feet East and 17560 feet South from the NW corner of Section 8, Township 7S, Range 18E, G&SRM, Pinal County, Arizona.

The undersigned claims the ground as depicted on the map that is attached to a copy of this Notice of Location filed in the office of the County Recorder, Pinal County, Arizona.

The claim has been monumented in accordance with State and Federal law. Corner, end centers and location monuments are posts, 1-1/2" x 1-1/2" x 5' projecting at least 4' above the ground.

Located, dated and posted on the ground the 3rd day of December, 2015.

KENNECOTT EXPLORATION COMPANY

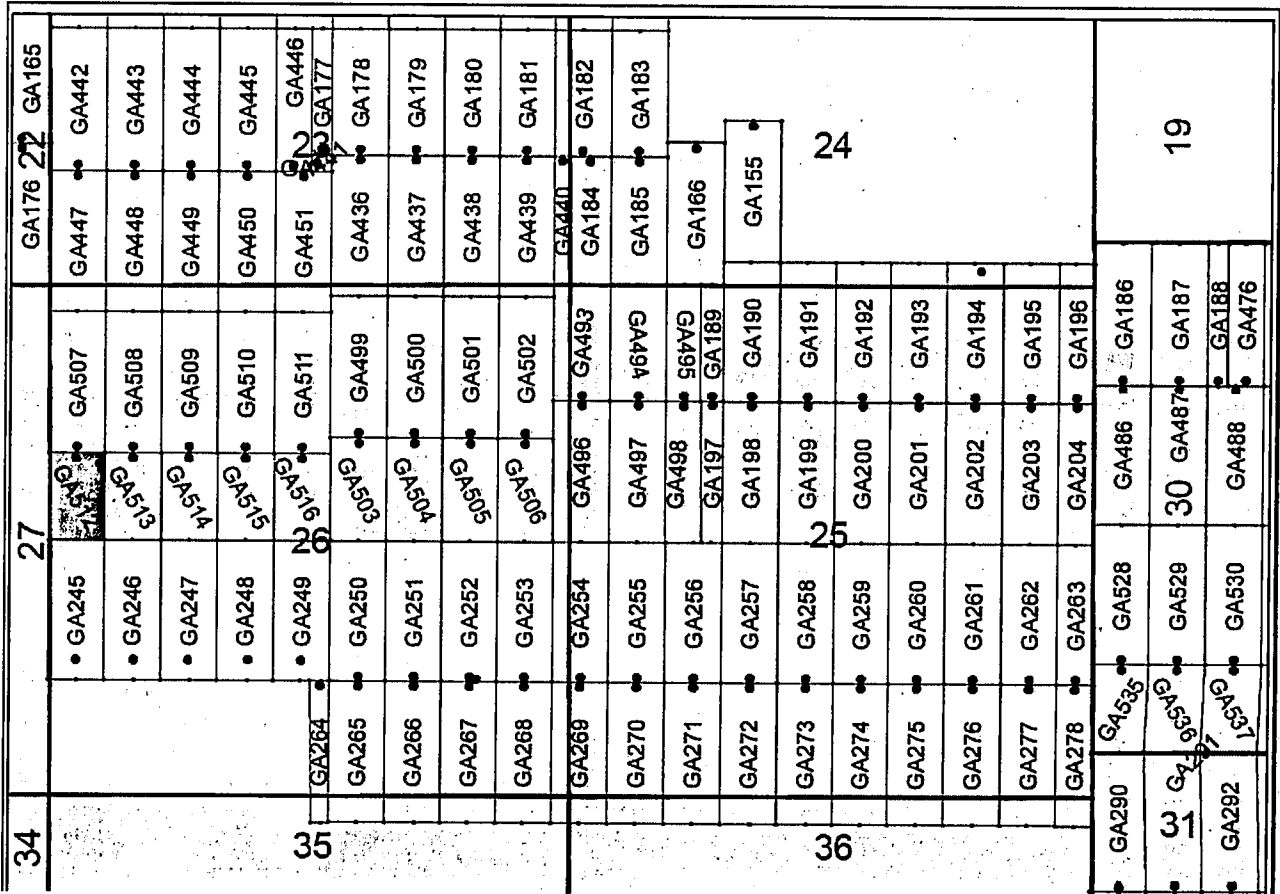


By: Erik Best, its Operating Officer

RECEIVED  
DLM AZ STATE OFFICE  
2016 JAN 15 P 2:53  
PHOENIX, ARIZONA

AMC4364221

Lode Mining Claim Map of the **GA512** Lode Claim,  
attached to and made a part of the Location Notice



Map Scale: 1" = 2000'



The Claim is located in: Section(s) 26, T7S, R18E, G&SRM, Pinal County, Arizona.

TIE: The Location Monument of this claim is approximately 16236 feet East and 17560 feet South from the NW corner of Section 8, T7S, R18E, G&SRM, Pinal County, Arizona. The claim is 920' long x 600' wide.

Monuments are 1-1/2" x 1-1/2" x 5' wood posts projecting at least four feet above the ground. Location monuments are generally set 50' inside the North or South endline along the center of each claim unless otherwise depicted.

RECEIVED  
BLM AZ STATE OFFICE  
2016 JAN 15 P 2:53  
PHOENIX, ARIZONA

AMC 4364221

When recorded return to:  
Kennecott Exploration Company  
224 North 2200 West  
Salt Lake City, UT 84116  
Attn: Land Department

ARIZONA NOTICE OF LOCATION  
(LODE CLAIM)

NOTICE IS HEREBY GIVEN THAT KENNECOTT EXPLORATION COMPANY, whose mailing address is 224 North 2200 West, Salt Lake City, Utah 84116 by its undersigned officer, makes this location of the GA513 Lode Mining Claim, in Pinal County, Arizona.

The general course of the claim is from the North to South, and said claim is within the:

<u>Quarter</u>	<u>Section</u>	<u>Township</u>	<u>Range</u>
SW	26	7S	18E
NW	26	7S	18E

G&SRM, Pinal County, Arizona.

This claim is 920 feet in length and 600 feet in width. This Notice of Location is posted on the centerline of the claim. The claim runs from the location monument on which this notice is posted 50 feet in a northerly direction to the North end line and 870 feet in a southerly direction to the South end line. The claim boundaries are marked by six monuments, one at each corner and one at the center of each endline. The location monument on which this notice is posted is situated within Section 26, Township 7S, Range 18E, Pinal County, Arizona, G&SRM, and is approximately 16808 feet East and 17560 feet South from the NW corner of Section 8, Township 7S, Range 18E, G&SRM, Pinal County, Arizona.

The undersigned claims the ground as depicted on the map that is attached to a copy of this Notice of Location filed in the office of the County Recorder, Pinal County, Arizona.

The claim has been monumented in accordance with State and Federal law. Corner, end centers and location monuments are posts, 1-1/2" x 1-1/2" x 5' projecting at least 4' above the ground.

Located, dated and posted on the ground the 3rd day of December, 2015.

KENNECOTT EXPLORATION COMPANY

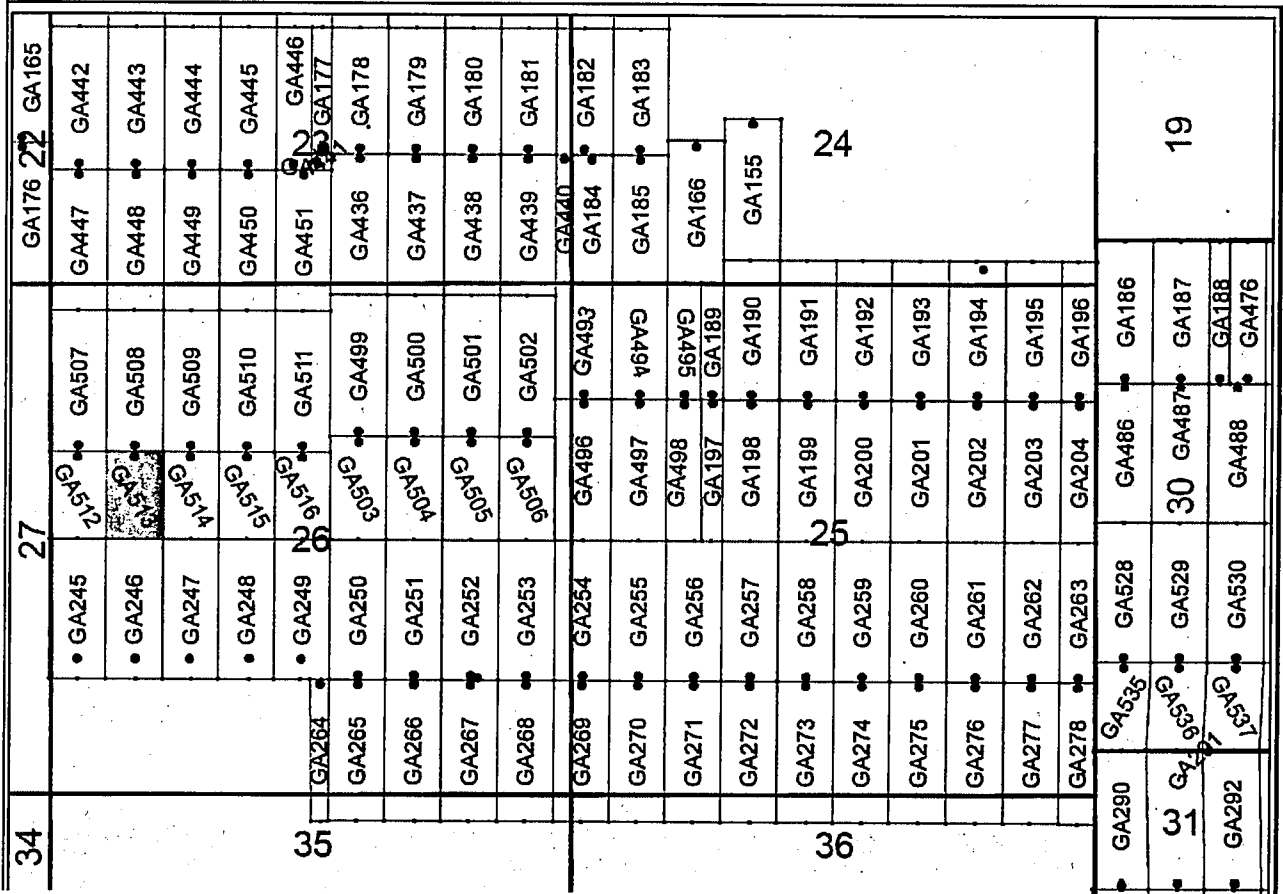


By: Erik Best, its Operating Officer

RECEIVED  
BLM AZ STATE OFFICE  
2016 JAN 15 P 2:53  
PHOENIX, ARIZONA

AMC436423

Lode Mining Claim Map of the **GA513** Lode Claim,  
attached to and made a part of the Location Notice



Map Scale: 1" = 2000'



The Claim is located in: Section(s) 26, T7S, R18E, G&SRM, Pinal County, Arizona.

TIE: The Location Monument of this claim is approximately 16808 feet East and 17560 feet South from the NW corner of Section 8, T7S, R18E, G&SRM, Pinal County, Arizona. The claim is 920' long x 600' wide.

Monuments are 1-1/2" x 1-1/2" x 5' wood posts projecting at least four feet above the ground. Location monuments are generally set 50' inside the North or South endline along the center of each claim unless otherwise depicted.

RECEIVED  
DLM AZ STATE OFFICE  
2016 JAN 15 P 2:53  
PHOENIX, ARIZONA

AMC436423

When recorded return to:  
Kennecott Exploration Company  
224 North 2200 West  
Salt Lake City, UT 84116  
Attn: Land Department

ARIZONA NOTICE OF LOCATION  
(LODE CLAIM)

NOTICE IS HEREBY GIVEN THAT KENNECOTT EXPLORATION COMPANY, whose mailing address is 224 North 2200 West, Salt Lake City, Utah 84116 by its undersigned officer, makes this location of the GA514 Lode Mining Claim, in Pinal County, Arizona.

The general course of the claim is from the North to South, and said claim is within the:

<u>Quarter</u>	<u>Section</u>	<u>Township</u>	<u>Range</u>
SW	26	7S	18E
NW	26	7S	18E

G&SRM, Pinal County, Arizona.

This claim is 920 feet in length and 600 feet in width. This Notice of Location is posted on the centerline of the claim. The claim runs from the location monument on which this notice is posted 50 feet in a northerly direction to the North end line and 870 feet in a southerly direction to the South end line. The claim boundaries are marked by six monuments, one at each corner and one at the center of each endline. The location monument on which this notice is posted is situated within Section 26, Township 7S, Range 18E, Pinal County, Arizona, G&SRM, and is approximately 17371 feet East and 17560 feet South from the NW corner of Section 8, Township 7S, Range 18E, G&SRM, Pinal County, Arizona.

The undersigned claims the ground as depicted on the map that is attached to a copy of this Notice of Location filed in the office of the County Recorder, Pinal County, Arizona.

The claim has been monumented in accordance with State and Federal law. Corner, end centers and location monuments are posts, 1-1/2" x 1-1/2" x 5' projecting at least 4' above the ground.

Located, dated and posted on the ground the 3rd day of December, 2015.

KENNECOTT EXPLORATION COMPANY



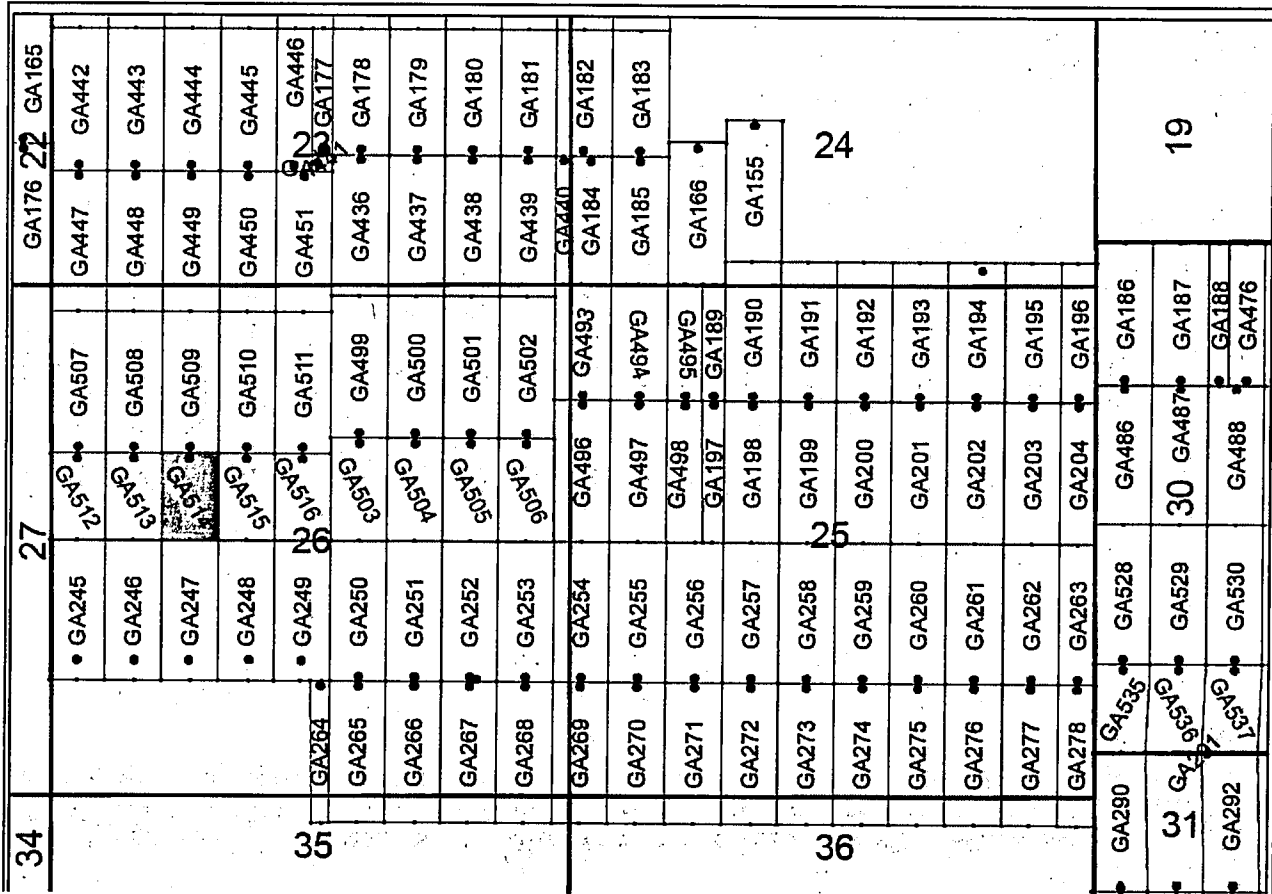
By: Erik Best, its Operating Officer

RECEIVED  
SLM AZ STATE OFFICE  
2016 JAN 15 P 2:53  
PHOENIX, ARIZONA

AMC436424



Lode Mining Claim Map of the **GA514** Lode Claim,  
attached to and made a part of the Location Notice



Map Scale: 1" = 2000'



The Claim is located in: Section(s) 26, T7S, R18E, G&SRM, Pinal County, Arizona.

TIE: The Location Monument of this claim is approximately 17371 feet East and 17560 feet South from the NW corner of Section 8, T7S, R18E, G&SRM, Pinal County, Arizona. The claim is 920' long x 600' wide.

Monuments are 1-1/2" x 1-1/2" x 5' wood posts projecting at least four feet above the ground. Location monuments are generally set 50' inside the North or South endline along the center of each claim unless otherwise depicted.

RECEIVED  
BLM AZ STATE OFFICE  
2016 JAN 15 2:53  
PHOENIX, ARIZONA

ARC436424

When recorded return to:  
Kennecott Exploration Company  
224 North 2200 West  
Salt Lake City, UT 84116  
Attn: Land Department

ARIZONA NOTICE OF LOCATION  
(LODE CLAIM)

NOTICE IS HEREBY GIVEN THAT KENNECOTT EXPLORATION COMPANY, whose mailing address is 224 North 2200 West, Salt Lake City, Utah 84116 by its undersigned officer, makes this location of the GA515 Lode Mining Claim, in Pinal County, Arizona.

The general course of the claim is from the North to South, and said claim is within the:

<u>Quarter</u>	<u>Section</u>	<u>Township</u>	<u>Range</u>
SW	26	7S	18E
NW	26	7S	18E

G&SRM, Pinal County, Arizona.


This claim is 920 feet in length and 600 feet in width. This Notice of Location is posted on the centerline of the claim. The claim runs from the location monument on which this notice is posted 50 feet in a northerly direction to the North end line and 870 feet in a southerly direction to the South end line. The claim boundaries are marked by six monuments, one at each corner and one at the center of each endline. The location monument on which this notice is posted is situated within Section 26, Township 7S, Range 18E, Pinal County, Arizona, G&SRM, and is approximately 17939 feet East and 17560 feet South from the NW corner of Section 8, Township 7S, Range 18E, G&SRM, Pinal County, Arizona.

The undersigned claims the ground as depicted on the map that is attached to a copy of this Notice of Location filed in the office of the County Recorder, Pinal County, Arizona.

The claim has been monumented in accordance with State and Federal law. Corner, end centers and location monuments are posts, 1-1/2" x 1-1/2" x 5' projecting at least 4' above the ground.

Located, dated and posted on the ground the 3rd day of December, 2015.

KENNECOTT EXPLORATION COMPANY

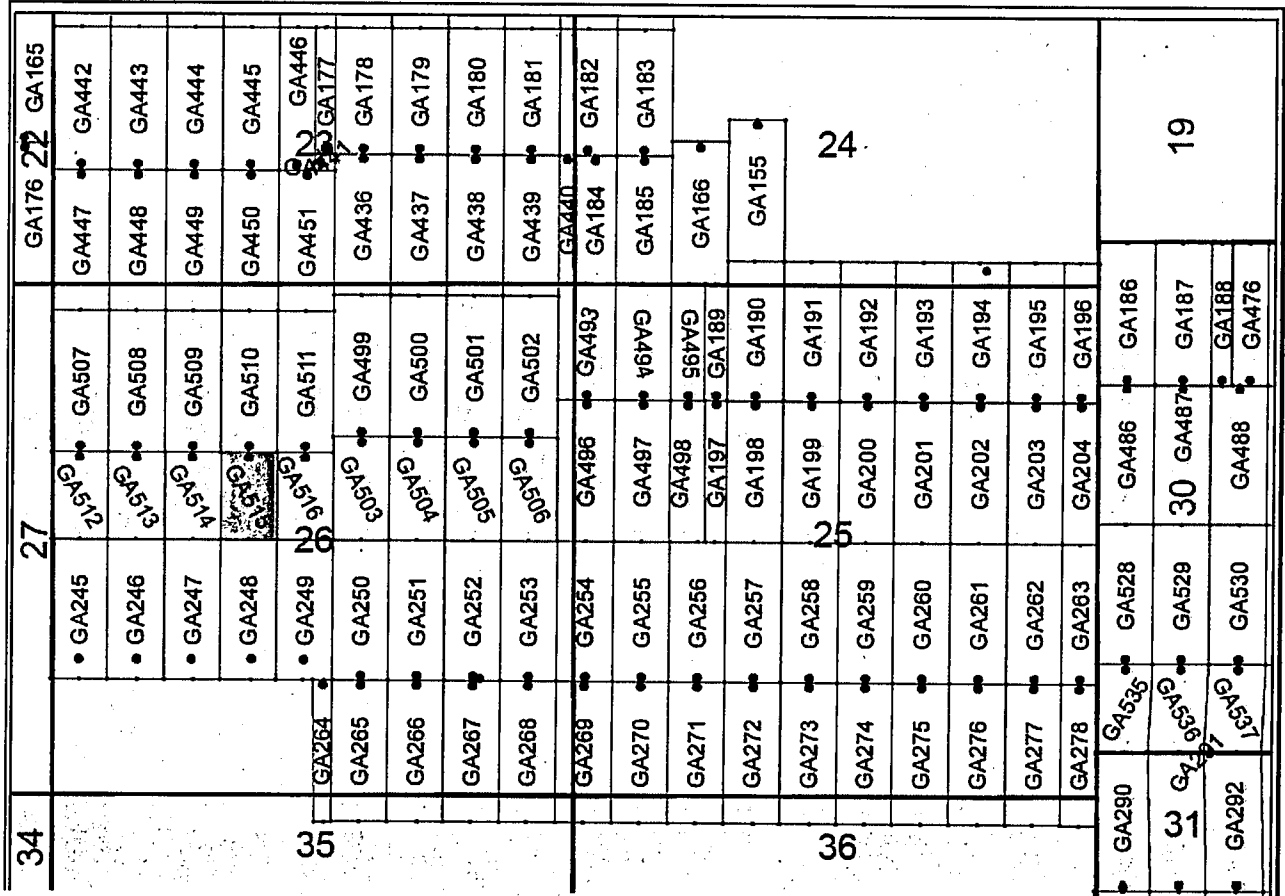


By: Erik Best, its Operating Officer

RECEIVED  
PINAL COUNTY RECORDER  
2016 JAN 15 P 2:53  
PHOENIX, ARIZONA

AHC 4364251

Lode Mining Claim Map of the GA515 Lode Claim,  
attached to and made a part of the Location Notice



Map Scale: 1 " = 2000'



The Claim is located in: Section(s) 26, T7S, R18E, G&SRM, Pinal County, Arizona.

TIE: The Location Monument of this claim is approximately 17939 feet East and 17560 feet South from the NW corner of Section 8, T7S, R18E, G&SRM, Pinal County, Arizona. The claim is 920' long x 600' wide.

Monuments are 1-1/2" x 1-1/2" x 5' wood posts projecting at least four feet above the ground. Location monuments are generally set 50' inside the North or South endline along the center of each claim unless otherwise depicted.

RECEIVED  
 CLM AZ STATE OFFICE  
 PHOENIX, ARIZONA  
 2016 JAN 15 P 2:53

ANCH 36425

When recorded return to:  
Kennecott Exploration Company  
224 North 2200 West  
Salt Lake City, UT 84116  
Attn: Land Department

ARIZONA NOTICE OF LOCATION  
(LODE CLAIM)

NOTICE IS HEREBY GIVEN THAT KENNECOTT EXPLORATION COMPANY, whose mailing address is 224 North 2200 West, Salt Lake City, Utah 84116 by its undersigned officer, makes this location of the GA516 Lode Mining Claim, in Pinal County, Arizona.

The general course of the claim is from the North to South, and said claim is within the:

<u>Quarter</u>	<u>Section</u>	<u>Township</u>	<u>Range</u>
NE	26	7S	18E
SE	26	7S	18E
SW	26	7S	18E
NW	26	7S	18E

G&SRM, Pinal County, Arizona.


This claim is 920 feet in length and 600 feet in width. This Notice of Location is posted on the centerline of the claim. The claim runs from the location monument on which this notice is posted 50 feet in a northerly direction to the North end line and 870 feet in a southerly direction to the South end line. The claim boundaries are marked by six monuments, one at each corner and one at the center of each endline. The location monument on which this notice is posted is situated within Section 26, Township 7S, Range 18E, Pinal County, Arizona, G&SRM, and is approximately 18507 feet East and 17560 feet South from the NW corner of Section 8, Township 7S, Range 18E, G&SRM, Pinal County, Arizona.

The undersigned claims the ground as depicted on the map that is attached to a copy of this Notice of Location filed in the office of the County Recorder, Pinal County, Arizona.

The claim has been monumented in accordance with State and Federal law. Corner, end centers and location monuments are posts, 1-1/2" x 1-1/2" x 5' projecting at least 4' above the ground.

Located, dated and posted on the ground the 3rd day of December, 2015.

KENNECOTT EXPLORATION COMPANY



By: Erik Best, its Operating Officer

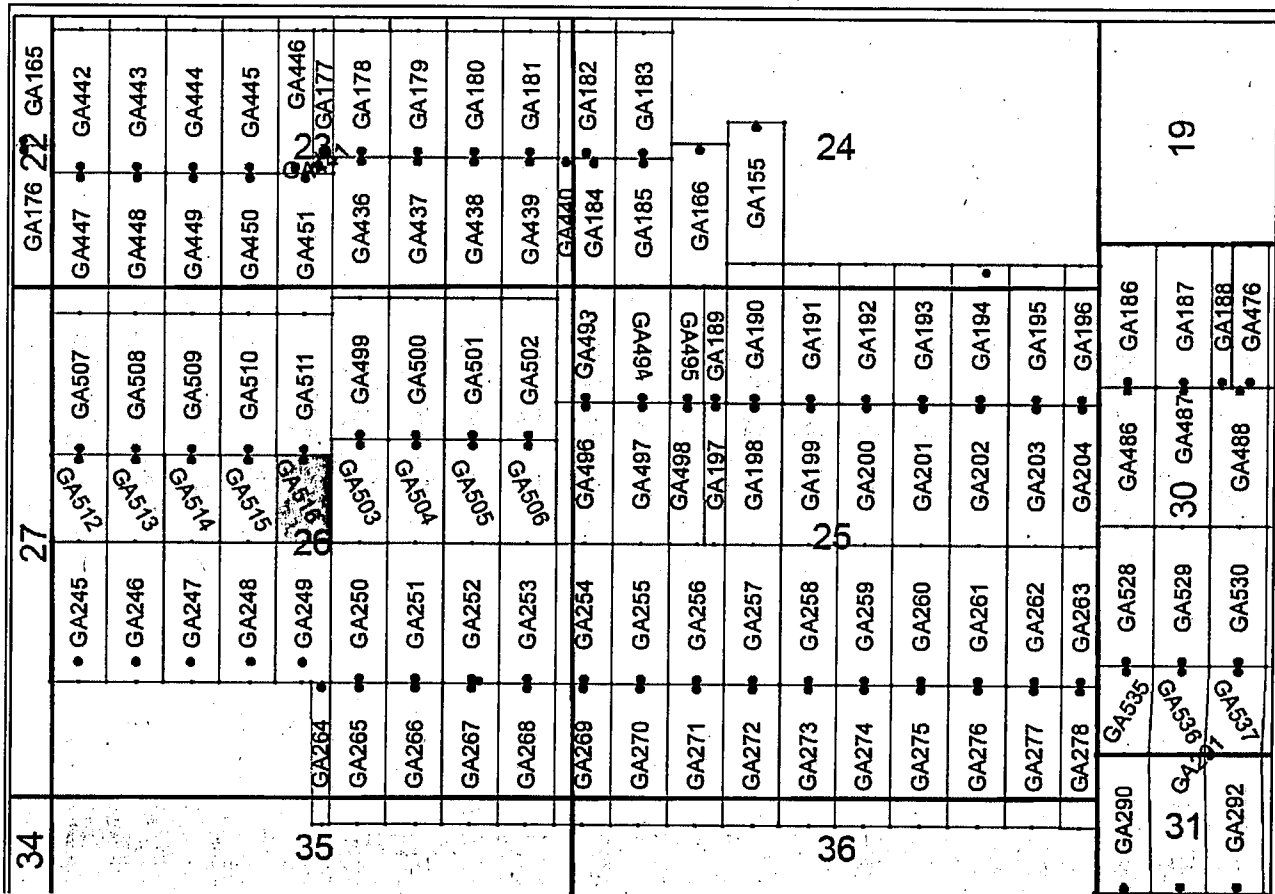
PHOENIX, ARIZONA

2016 JAN 15 P 2:53

RECEIVED  
GLM AZ STATE OFFICE

AMC436426

Lode Mining Claim Map of the **GA516** Lode Claim,  
attached to and made a part of the Location Notice



Map Scale: 1" = 2000'



The Claim is located in: Section(s) 26, T7S, R18E, G&SRM, Pinal County, Arizona.

TIE: The Location Monument of this claim is approximately 18507 feet East and 17560 feet South from the NW corner of Section 8, T7S, R18E, G&SRM, Pinal County, Arizona. The claim is 920' long x 600' wide.

Monuments are 1-1/2" x 1-1/2" x 5' wood posts projecting at least four feet above the ground. Location monuments are generally set 50' inside the North or South endline along the center of each claim unless otherwise depicted.

RECEIVED  
BLM AZ STATE OFFICE  
2016 JAN 15 P 2:53  
PHOENIX, ARIZONA

AMC 1136426

When recorded return to:  
Kennecott Exploration Company  
224 North 2200 West  
Salt Lake City, UT 84116  
Attn: Land Department

ARIZONA NOTICE OF LOCATION  
(LODE CLAIM)

NOTICE IS HEREBY GIVEN THAT KENNECOTT EXPLORATION COMPANY, whose mailing address is 224 North 2200 West, Salt Lake City, Utah 84116 by its undersigned officer, makes this location of the GA517 Lode Mining Claim, in Graham County, Arizona.

The general course of the claim is from the North to South, and said claim is within the:

<u>Quarter</u>	<u>Section</u>	<u>Township</u>	<u>Range</u>
NW	29	7S	19E

G&SRM, Graham County, Arizona.


This claim is 1040 feet in length and 600 feet in width. This Notice of Location is posted on the centerline of the claim. The claim runs from the location monument on which this notice is posted 990 feet in a northerly direction to the North end line and 50 feet in a southerly direction to the South end line. The claim boundaries are marked by six monuments, one at each corner and one at the center of each endline. The location monument on which this notice is posted is situated within Section 29, Township 7S, Range 19E, Graham County, Arizona, G&SRM, and is approximately 30789 feet East and 17715 feet South from the NW corner of Section 8, Township 7S, Range 18E, G&SRM, Pinal County, Arizona.

The undersigned claims the ground as depicted on the map that is attached to a copy of this Notice of Location filed in the office of the County Recorder, Graham County, Arizona.

The claim has been monumented in accordance with State and Federal law. Corner, end centers and location monuments are posts, 1-1/2" x 1-1/2" x 5' projecting at least 4' above the ground.

Located, dated and posted on the ground the 1st day of December, 2015.

KENNECOTT EXPLORATION COMPANY



By: Erik Best, its Operating Officer

RECEIVED  
BLM AZ STATE OFFICE  
2016 JAN 15 P 2:52  
PHOENIX, ARIZONA

AMC4364271

Lode Mining Claim Map of the **GA517** Lode Claim,  
attached to and made a part of the Location Notice

36			GA278	GA263	25	GA204	GA196	24
GA373	GA306	GA290	GA535	GA528	GA486	GA186		
GA374	GA307	GA291	GA536	GA529	GA487	GA187		
GA375	GA308	GA292	GA537	GA530	GA488	GA188		
GA376	GA309	GA293	GA538	GA531	GA489	GA476		
GA377	GA310	GA294	GA539	GA532	GA490	GA477		
GA378	GA311	GA289	GA540	GA533	GA491	GA478		
GA379	GA312	GA295	GA541	GA534	GA492	GA479		
			GA229	GA524	GA481	GA480		
			GA230	GA525	GA482			
			GA231	GA526	GA483			
			GA232	GA527	GA484			
			GA214	GA523	GA485			
			GA215	GA212	GA207	GA452		
			GA216	GA213	GA208	GA453		
			GA233	GA217	GA209	GA454		
			GA233	GA218	GA210	GA455		
			GA279	GA219	GA211	GA457		
GA321	GA296	GA280	GA236	GA220	GA466	GA458		
GA322	GA298	GA281	GA237	GA221	GA468	GA459		
GA323	GA299	GA282	GA238	GA222	GA469	GA460		
GA324	GA300	GA283	GA239	GA223	GA470	GA461		
	GA301	GA284	GA240	GA224	GA471	GA462		

Map Scale: 1" = 2000'



The Claim is located in: Section(s) 29, T7S, R19E, G&SRM, Graham County, Arizona.

TIE: The Location Monument of this claim is approximately 30789 feet East and 17715 feet South from the NW corner of Section 8, T7S, R18E, G&SRM, Pinal County, Arizona. The claim is 1040' long x 600' wide.

Monuments are 1-1/2" x 1-1/2" x 5' wood posts projecting at least four feet above the ground. Location monuments are generally set 50' inside the North or South endline along the center of each claim unless otherwise depicted.

PHOENIX, ARIZONA

2016 JAN 15 P 2:52

RECEIVED  
BLM AZ STATE OFFICE

1124364271

When recorded return to:  
Kennecott Exploration Company  
224 North 2200 West  
Salt Lake City, UT 84116  
Attn: Land Department

ARIZONA NOTICE OF LOCATION  
(LODE CLAIM)

NOTICE IS HEREBY GIVEN THAT KENNECOTT EXPLORATION COMPANY, whose mailing address is 224 North 2200 West, Salt Lake City, Utah 84116 by its undersigned officer, makes this location of the GA518 Lode Mining Claim, in Graham County, Arizona.

The general course of the claim is from the North to South, and said claim is within the:

<u>Quarter</u>	<u>Section</u>	<u>Township</u>	<u>Range</u>
NW	29	7S	19E

G&SRM, Graham County, Arizona.

This claim is 1040 feet in length and 600 feet in width. This Notice of Location is posted on the centerline of the claim. The claim runs from the location monument on which this notice is posted 990 feet in a northerly direction to the North end line and 50 feet in a southerly direction to the South end line. The claim boundaries are marked by six monuments, one at each corner and one at the center of each endline. The location monument on which this notice is posted is situated within Section 29, Township 7S, Range 19E, Graham County, Arizona, G&SRM, and is approximately 31356 feet East and 17715 feet South from the NW corner of Section 8, Township 7S, Range 18E, G&SRM, Pinal County, Arizona. Witness Post for SE Corner is 80' N.

The undersigned claims the ground as depicted on the map that is attached to a copy of this Notice of Location filed in the office of the County Recorder, Graham County, Arizona.

The claim has been monumented in accordance with State and Federal law. Corner, end centers and location monuments are posts, 1-1/2" x 1-1/2" x 5' projecting at least 4' above the ground.

Located, dated and posted on the ground the 1st day of December, 2015.

KENNECOTT EXPLORATION COMPANY



By: Erik Best, its Operating Officer


RECEIVED  
BLM AZ STATE OFFICE  
2016 JAN 15 P 2:52  
PHOENIX, ARIZONA

AMC 436428



Lode Mining Claim Map of the **GA518** Lode Claim,  
attached to and made a part of the Location Notice

36		GA278	GA263	25	GA204	GA196	24
GA373	GA306	GA290	GA535	GA528	GA486	GA186	
GA374	GA307	GA291	GA536	GA529	GA487	GA187	
GA375	GA308	GA292	GA537	GA530	GA488	GA188	
GA376	GA309	GA293	GA538	GA531	GA489	GA477	30
GA377	GA310	GA294	GA539	GA532	GA490	GA478	
GA378	GA311	GA289	GA540	GA533	GA491	GA479	
GA379	GA312	GA295	GA541	GA534	GA492	GA480	
		GA229	GA524	GA517	GA481		
		GA230	GA525	GA482			
		GA231	GA526	GA519	GA483		
		GA232	GA527	GA520	GA484		
		GA214	GA523	GA521	GA485		
		GA215	GA212	GA207	GA452		
		GA216	GA213	GA208	GA453		
		GA233	GA217	GA209	GA454		
		GA234	GA218	GA210	GA455		
		GA279	GA219	GA211	GA457		
GA321	GA296	GA280	GA220	GA467	GA458		
GA322	GA298	GA281	GA221	GA468	GA459		
GA323	GA299	GA282	GA222	GA469	GA460		
GA324	GA300	GA283	GA223	GA470	GA461		
	GA301	GA284	GA224	GA471	GA462		

Map Scale: 1" = 2000' 

The Claim is located in: Section(s) 29, T7S, R19E, G&SRM, Graham County, Arizona.

TIE: The Location Monument of this claim is approximately 31356 feet East and 17715 feet South from the NW corner of Section 8, T7S, R18E, G&SRM, Pinal County, Arizona. Witness Post for SE Corner is 80' N. The claim is 1040' long x 600' wide.

Monuments are 1-1/2" x 1-1/2" x 5' wood posts projecting at least four feet above the ground. Location monuments are generally set 50' inside the North or South endline along the center of each claim unless otherwise depicted.

RECEIVED  
BLM AZ STATE OFFICE  
2016 JAN 15 P 2:52  
PHOENIX, ARIZONA

AMC 436428

When recorded return to:  
Kennecott Exploration Company  
224 North 2200 West  
Salt Lake City, UT 84116  
Attn: Land Department

ARIZONA NOTICE OF LOCATION  
(LODE CLAIM)

NOTICE IS HEREBY GIVEN THAT KENNECOTT EXPLORATION COMPANY, whose mailing address is 224 North 2200 West, Salt Lake City, Utah 84116 by its undersigned officer, makes this location of the GA519 Lode Mining Claim, in Graham County, Arizona.

The general course of the claim is from the North to South, and said claim is within the:

<u>Quarter</u>	<u>Section</u>	<u>Township</u>	<u>Range</u>
NW	29	7S	19E

G&SRM, Graham County, Arizona.

This claim is 1040 feet in length and 600 feet in width. This Notice of Location is posted on the centerline of the claim. The claim runs from the location monument on which this notice is posted 990 feet in a northerly direction to the North end line and 50 feet in a southerly direction to the South end line. The claim boundaries are marked by six monuments, one at each corner and one at the center of each endline. The location monument on which this notice is posted is situated within Section 29, Township 7S, Range 19E, Graham County, Arizona, G&SRM, and is approximately 31924 feet East and 17715 feet South from the NW corner of Section 8, Township 7S, Range 18E, G&SRM, Pinal County, Arizona. Witness Post for SW Corner is 80' N.

The undersigned claims the ground as depicted on the map that is attached to a copy of this Notice of Location filed in the office of the County Recorder, Graham County, Arizona.

The claim has been monumented in accordance with State and Federal law. Corner, end centers and location monuments are posts, 1-1/2" x 1-1/2" x 5' projecting at least 4' above the ground.

Located, dated and posted on the ground the 1st day of December, 2015.

KENNECOTT EXPLORATION COMPANY



By: Erik Best, its Operating Officer

PHOENIX, ARIZONA

2016 JAN 15 P 2:52

RECEIVED  
BLM AZ STATE OFFICE

AMC 436429

Lode Mining Claim Map of the GA519 Lode Claim,  
attached to and made a part of the Location Notice

36		GA278	GA263	25	GA204	GA196	24
GA373	GA306	GA290	GA528	GA486	GA186		
GA374	GA307	GA291	GA529	GA487	GA187		
GA375	GA308	GA292	GA530	GA488	GA188		
GA376	GA309	GA293	GA531	GA489	GA477		
GA377	GA310	GA294	GA532	GA490	GA478		
GA378	GA311	GA289	GA533	GA491	GA479		
GA379	GA312	GA295	GA534	GA492	GA480		
32		GA229	GA524	GA517	GA481		
		GA230	GA525	GA518	GA482		
		GA231	GA526	GA519	GA483		
		GA232	GA527	GA520	GA484		
		GA214	GA523	GA206	GA485		
		GA215	GA212	GA207	GA452		
		GA216	GA213	GA208	GA453		
		GA233	GA217	GA209	GA454		
		GA234	GA218	GA210	GA455		
		GA235	GA219	GA211	GA457		
GA296	GA279	GA466	GA458				
GA297	GA280	GA467	GA459				
GA298	GA281	GA468	GA460				
GA299	GA282	GA469	GA461				
GA300	GA283	GA470	GA462				
GA301	GA284	GA471					

Map Scale: 1" = 2000'



The Claim is located in: Section(s) 29, T7S, R19E, G&SRM, Graham County, Arizona.

TIE: The Location Monument of this claim is approximately 31924 feet East and 17715 feet South from the NW corner of Section 8, T7S, R18E, G&SRM, Pinal County, Arizona. Witness Post for SW Corner is 80' N. The claim is 1040' long x 600' wide.

Monuments are 1-1/2" x 1-1/2" x 5' wood posts projecting at least four feet above the ground. Location monuments are generally set 50' inside the North or South endline along the center of each claim unless otherwise depicted.

2016 JAN 15 P 2:52

RECEIVED  
BLM AZ STATE OFFICE

AMC436429

When recorded return to:  
Kennecott Exploration Company  
224 North 2200 West  
Salt Lake City, UT 84116  
Attn: Land Department

ARIZONA NOTICE OF LOCATION  
(LODE CLAIM)

NOTICE IS HEREBY GIVEN THAT KENNECOTT EXPLORATION COMPANY, whose mailing address is 224 North 2200 West, Salt Lake City, Utah 84116 by its undersigned officer, makes this location of the GA520 Lode Mining Claim, in Graham County, Arizona.

The general course of the claim is from the North to South, and said claim is within the:

<u>Quarter</u>	<u>Section</u>	<u>Township</u>	<u>Range</u>
NW	29	7S	19E

G&SRM, Graham County, Arizona.

This claim is 1040 feet in length and 600 feet in width. This Notice of Location is posted on the centerline of the claim. The claim runs from the location monument on which this notice is posted 990 feet in a northerly direction to the North end line and 50 feet in a southerly direction to the South end line. The claim boundaries are marked by six monuments, one at each corner and one at the center of each endline. The location monument on which this notice is posted is situated within Section 29, Township 7S, Range 19E, Graham County, Arizona, G&SRM, and is approximately 32491 feet East and 17715 feet South from the NW corner of Section 8, Township 7S, Range 18E, G&SRM, Pinal County, Arizona.

The undersigned claims the ground as depicted on the map that is attached to a copy of this Notice of Location filed in the office of the County Recorder, Graham County, Arizona.

The claim has been monumented in accordance with State and Federal law. Corner, end centers and location monuments are posts, 1-1/2" x 1-1/2" x 5' projecting at least 4' above the ground.

Located, dated and posted on the ground the 1st day of December, 2015.

KENNECOTT EXPLORATION COMPANY




By: Erik Best, its Operating Officer

RECEIVED  
RLM AZ STATE OFFICE  
2016 JAN 15 P 2:52  
PHOENIX, ARIZONA

AMC436430

Lode Mining Claim Map of the **GA520** Lode Claim,  
attached to and made a part of the Location Notice

36				25				24												
GA373	GA306	GA290	GA278	GA263	GA204	GA196	GA186	GA374	GA307	GA291	GA535	GA528	GA486	GA187						
GA375	GA308	GA292	GA536	GA529	GA487	GA188	GA476	GA315	GA308	GA292	GA537	GA530	GA488	GA476						
GA316	GA309	GA293	GA538	GA531	GA489	GA477	GA477	GA317	GA310	GA294	GA539	GA532	GA490	GA478						
GA318	GA311	GA289	GA540	GA533	GA491	GA479	GA479	GA319	GA312	GA295	GA541	GA534	GA492	GA480						
32				GA229	GA524	GA517	GA481	GA230	GA525	GA518	GA482	GA231	GA526	GA519	GA483					
				GA232	GA527	GA520	GA484	GA214	GA523	GA485	GA215	GA212	GA207	GA452	GA216	GA213	GA453			
				GA217	GA209	GA454	GA218	GA210	GA455	GA219	GA466	GA457	GA236	GA220	GA467	GA458	GA237	GA221	GA459	
				GA279	GA279	GA457	GA296	GA296	GA281	GA282	GA297	GA280	GA280	GA282	GA282	GA298	GA281	GA281	GA281	GA281
				GA321	GA297	GA280	GA298	GA281	GA281	GA282	GA299	GA282	GA282	GA282	GA282	GA300	GA283	GA283	GA283	GA283
				GA322	GA299	GA282	GA300	GA283	GA283	GA284	GA301	GA284	GA284	GA284	GA284	GA301	GA284	GA284	GA284	GA284
				GA323	GA299	GA282	GA300	GA283	GA283	GA284	GA301	GA284	GA284	GA284	GA284	GA301	GA284	GA284	GA284	GA284
				GA324	GA299	GA282	GA300	GA283	GA283	GA284	GA301	GA284	GA284	GA284	GA284	GA301	GA284	GA284	GA284	GA284
				GA325	GA299	GA282	GA300	GA283	GA283	GA284	GA301	GA284	GA284	GA284	GA284	GA301	GA284	GA284	GA284	GA284
				GA326	GA299	GA282	GA300	GA283	GA283	GA284	GA301	GA284	GA284	GA284	GA284	GA301	GA284	GA284	GA284	GA284

Map Scale: 1" = 2000' 

The Claim is located in: Section(s) 29, T7S, R19E, G&SRM, Graham County, Arizona.

TIE: The Location Monument of this claim is approximately 32491 feet East and 17715 feet South from the NW corner of Section 8, T7S, R18E, G&SRM, Pinal County, Arizona. The claim is 1040' long x 600' wide.

Monuments are 1-1/2" x 1-1/2" x 5' wood posts projecting at least four feet above the ground. Location monuments are generally set 50' inside the North or South endline along the center of each claim unless otherwise depicted.

RECEIVED  
BLM AZ STATE OFFICE  
2016 JAN 15 P 2:52  
PHOENIX, ARIZONA

AMC436430

When recorded return to:  
Kennecott Exploration Company  
224 North 2200 West  
Salt Lake City, UT 84116  
Attn: Land Department

ARIZONA NOTICE OF LOCATION  
(LODE CLAIM)

NOTICE IS HEREBY GIVEN THAT KENNECOTT EXPLORATION COMPANY, whose mailing address is 224 North 2200 West, Salt Lake City, Utah 84116 by its undersigned officer, makes this location of the GA521 Lode Mining Claim, in Graham County, Arizona.

The general course of the claim is from the North to South, and said claim is within the:

<u>Quarter</u>	<u>Section</u>	<u>Township</u>	<u>Range</u>
NW	29	7S	19E

G&SRM, Graham County, Arizona.

This claim is 1040 feet in length and 400 feet in width. This Notice of Location is posted on the centerline of the claim. The claim runs from the location monument on which this notice is posted 990 feet in a northerly direction to the North end line and 50 feet in a southerly direction to the South end line. The claim boundaries are marked by six monuments, one at each corner and one at the center of each endline. The location monument on which this notice is posted is situated within Section 29, Township 7S, Range 19E, Graham County, Arizona, G&SRM, and is approximately 32969 feet East and 17715 feet South from the NW corner of Section 8, Township 7S, Range 18E, G&SRM, Pinal County, Arizona.

The undersigned claims the ground as depicted on the map that is attached to a copy of this Notice of Location filed in the office of the County Recorder, Graham County, Arizona.

The claim has been monumented in accordance with State and Federal law. Corner, end centers and location monuments are posts, 1-1/2" x 1-1/2" x 5' projecting at least 4' above the ground.

Located, dated and posted on the ground the 1st day of December, 2015.

KENNECOTT EXPLORATION COMPANY



By: Erik Best, its Operating Officer

RECEIVED  
BLM AZ STATE OFFICE  
2016 JAN 15 P 2:51  
PHOENIX, ARIZONA

AMC 436431

Lode Mining Claim Map of the **GA521** Lode Claim,  
attached to and made a part of the Location Notice

36		GA278	GA263	25	GA204	GA196	24
GA373	GA306	GA290	GA535	GA528	GA486	GA186	
GA374	GA307	GA291	GA536	GA529	GA487	GA187	
GA375	GA308	GA292	GA537	GA530	GA488	GA188	
GA376	GA309	GA293	GA538	GA531	GA489	GA477	
GA377	GA310	GA294	GA539	GA532	GA490	GA478	
GA378	GA311	GA289	GA540	GA533	GA491	GA479	
GA379	GA312	GA295	GA541	GA534	GA492	GA480	
32		GA229	GA524	GA517	GA481		
		GA230	GA525	GA518	GA482		
		GA231	GA526	GA519	GA483		
		GA232	GA527	GA520	GA484		
		GA214	GA523	GA206	GA485		
		GA215	GA212	GA207	GA452		
		GA216	GA213	GA208	GA453		
		GA233	GA217	GA209	GA454		
		GA234	GA218	GA210	GA455		
		GA235	GA219	GA211	GA457		
GA296	GA279	GA235	GA466	GA457			
GA297	GA280	GA236	GA220	GA467	GA458		
GA298	GA281	GA237	GA221	GA468	GA459		
GA299	GA282	GA238	GA222	GA469	GA460		
GA300	GA283	GA239	GA223	GA470	GA461		
GA301	GA284	GA240	GA224	GA471	GA462		

Map Scale: 1" = 2000'



The Claim is located in: Section(s) 29, T7S, R19E, G&SRM, Graham County, Arizona.

TIE: The Location Monument of this claim is approximately 32969 feet East and 17715 feet South from the NW corner of Section 8, T7S, R18E, G&SRM, Pinal County, Arizona. The claim is 1040' long x 400' wide.

Monuments are 1-1/2" x 1-1/2" x 5' wood posts projecting at least four feet above the ground. Location monuments are generally set 50' inside the North or South endline along the center of each claim unless otherwise depicted.

PHOENIX, ARIZONA

2016 JAN 15 P 2:51

RECEIVED  
BLM AZ STATE OFFICE

18495431

When recorded return to:  
Kennecott Exploration Company  
224 North 2200 West  
Salt Lake City, UT 84116  
Attn: Land Department

ARIZONA NOTICE OF LOCATION  
(LODE CLAIM)

NOTICE IS HEREBY GIVEN THAT KENNECOTT EXPLORATION COMPANY, whose mailing address is 224 North 2200 West, Salt Lake City, Utah 84116 by its undersigned officer, makes this location of the GA523 Lode Mining Claim, in Graham County, Arizona.

The general course of the claim is from the North to South, and said claim is within the:

<u>Quarter</u>	<u>Section</u>	<u>Township</u>	<u>Range</u>
SW	29	7S	19E
NW	29	7S	19E

G&SRM, Graham County, Arizona.


This claim is 1500 feet in length and 400 feet in width. This Notice of Location is posted on the centerline of the claim. The claim runs from the location monument on which this notice is posted 50 feet in a northerly direction to the North end line and 1450 feet in a southerly direction to the South end line. The claim boundaries are marked by six monuments, one at each corner and one at the center of each endline. The location monument on which this notice is posted is situated within Section 29, Township 7S, Range 19E, Graham County, Arizona, G&SRM, and is approximately 32970 feet East and 17823 feet South from the NW corner of Section 8, Township 7S, Range 18E, G&SRM, Pinal County, Arizona.

The undersigned claims the ground as depicted on the map that is attached to a copy of this Notice of Location filed in the office of the County Recorder, Graham County, Arizona.

The claim has been monumented in accordance with State and Federal law. Corner, end centers and location monuments are posts, 1-1/2" x 1-1/2" x 5' projecting at least 4' above the ground.

Located, dated and posted on the ground the 1st day of December, 2015.

KENNECOTT EXPLORATION COMPANY



By: Erik Best, its Operating Officer

RECEIVED  
BLM AZ STATE OFFICE  
2016 JAN 15 P 2:51  
PHOENIX, ARIZONA

AMC4364321





When recorded return to:  
Kennecott Exploration Company  
224 North 2200 West  
Salt Lake City, UT 84116  
Attn: Land Department

ARIZONA NOTICE OF LOCATION  
(LODE CLAIM)

NOTICE IS HEREBY GIVEN THAT KENNECOTT EXPLORATION COMPANY, whose mailing address is 224 North 2200 West, Salt Lake City, Utah 84116 by its undersigned officer, makes this location of the GA524 Lode Mining Claim, in Graham County, Arizona.

The general course of the claim is from the North to South, and said claim is within the:

<u>Quarter</u>	<u>Section</u>	<u>Township</u>	<u>Range</u>
SW	29	7S	19E
NW	29	7S	19E

G&SRM, Graham County, Arizona.

This claim is 1500 feet in length and 600 feet in width. This Notice of Location is posted on the centerline of the claim. The claim runs from the location monument on which this notice is posted 50 feet in a northerly direction to the North end line and 1450 feet in a southerly direction to the South end line. The claim boundaries are marked by six monuments, one at each corner and one at the center of each endline. The location monument on which this notice is posted is situated within Section 29, Township 7S, Range 19E, Graham County, Arizona, G&SRM, and is approximately 30791 feet East and 17832 feet South from the NW corner of Section 8, Township 7S, Range 18E, G&SRM, Pinal County, Arizona.

The undersigned claims the ground as depicted on the map that is attached to a copy of this Notice of Location filed in the office of the County Recorder, Graham County, Arizona.

The claim has been monumented in accordance with State and Federal law. Corner, end centers and location monuments are posts, 1-1/2" x 1-1/2" x 5' projecting at least 4' above the ground.

Located, dated and posted on the ground the 1st day of December, 2015.

KENNECOTT EXPLORATION COMPANY



By: Erik Best, its Operating Officer

PHOENIX, ARIZONA

2016 JAN 15 P 2:51

RECEIVED  
DLM AZ STATE OFFICE

AMC 436433

Lode Mining Claim Map of the **GA524** Lode Claim,  
attached to and made a part of the Location Notice

36		GA278	GA263	25	GA204	GA196	24
GA313	GA306	GA290	GA535	GA528	GA486	GA186	
GA314	GA307	GA291	GA536	GA529	GA487	GA187	
GA315	GA308	GA292	GA537	GA530	GA488	GA188	
GA316	GA309	GA293	GA538	GA531	GA489	GA476	
GA317	GA310	GA294	GA539	GA532	GA490	GA477	
GA318	GA311	GA289	GA540	GA533	GA491	GA478	
GA319	GA312	GA295	GA541	GA534	GA492	GA479	
		GA229	GA524	GA517	GA481		
		GA230	GA525	GA518	GA482		
		GA231	GA526	GA519	GA483		
		GA232	GA527	GA520	GA484		
		GA214	GA523	GA206	GA485		
		GA215	GA212	GA207	GA452		
		GA216	GA213	GA208	GA453		
		GA217	GA217	GA209	GA454		
		GA218	GA218	GA210	GA455		
		GA219	GA219	GA211	GA457		
		GA236	GA220	GA467	GA458		
		GA237	GA221	GA468	GA459		
		GA238	GA222	GA469	GA460		
		GA239	GA223	GA470	GA461		
		GA240	GA224	GA471	GA462		
		GA279	GA279	GA466	GA457		
		GA296	GA280	GA467	GA458		
		GA297	GA281	GA468	GA459		
		GA298	GA282	GA469	GA460		
		GA299	GA283	GA470	GA461		
		GA300	GA284	GA471	GA462		

Map Scale: 1" = 2000'



The Claim is located in: Section(s) 29, T7S, R19E, G&SRM, Graham County, Arizona.

TIE: The Location Monument of this claim is approximately 30791 feet East and 17832 feet South from the NW corner of Section 8, T7S, R18E, G&SRM, Pinal County, Arizona. The claim is 1500' long x 600' wide.

Monuments are 1-1/2" x 1-1/2" x 5' wood posts projecting at least four feet above the ground. Location monuments are generally set 50' inside the North or South endline along the center of each claim unless otherwise depicted.

2016 JAN 15 P 2: 51

RECEIVED  
BLM AZ STATE OFFICE

PHOENIX, ARIZONA

When recorded return to:  
Kennecott Exploration Company  
224 North 2200 West  
Salt Lake City, UT 84116  
Attn: Land Department

ARIZONA NOTICE OF LOCATION  
(LODE CLAIM)

NOTICE IS HEREBY GIVEN THAT KENNECOTT EXPLORATION COMPANY, whose mailing address is 224 North 2200 West, Salt Lake City, Utah 84116 by its undersigned officer, makes this location of the GA525 Lode Mining Claim, in Graham County, Arizona.

The general course of the claim is from the North to South, and said claim is within the:

<u>Quarter</u>	<u>Section</u>	<u>Township</u>	<u>Range</u>
SW	29	7S	19E
NW	29	7S	19E

G&SRM, Graham County, Arizona.

This claim is 1500 feet in length and 600 feet in width. This Notice of Location is posted on the centerline of the claim. The claim runs from the location monument on which this notice is posted 50 feet in a northerly direction to the North end line and 1450 feet in a southerly direction to the South end line. The claim boundaries are marked by six monuments, one at each corner and one at the center of each endline. The location monument on which this notice is posted is situated within Section 29, Township 7S, Range 19E, Graham County, Arizona, G&SRM, and is approximately 31358 feet East and 17832 feet South from the NW corner of Section 8, Township 7S, Range 18E, G&SRM, Pinal County, Arizona. Witness Post for NE Corner is 80' N.

The undersigned claims the ground as depicted on the map that is attached to a copy of this Notice of Location filed in the office of the County Recorder, Graham County, Arizona.

The claim has been monumented in accordance with State and Federal law. Corner, end centers and location monuments are posts, 1-1/2" x 1-1/2" x 5' projecting at least 4' above the ground.

Located, dated and posted on the ground the 1st day of December, 2015.

KENNECOTT EXPLORATION COMPANY



By: Erik Best, its Operating Officer

RECEIVED  
BLM AZ STATE OFFICE  
2016 JAN 15 P 2:50  
PHOENIX, ARIZONA

AMC 436434

Lode Mining Claim Map of the GA525 Lode Claim,  
attached to and made a part of the Location Notice

36		GA278	GA263	25	GA204	GA196	24
GA373	GA306	GA290	GA528	GA486	GA186		
GA374	GA307	GA291	GA529	GA487	GA187		
GA375	GA308	GA292	GA530	GA488	GA188		
GA376	GA309	GA293	GA531	GA489	GA476		
GA377	GA310	GA294	GA532	GA490	GA477		
GA378	GA311	GA289	GA533	GA491	GA478		
GA379	GA312	GA295	GA534	GA492	GA479		
32		GA229	GA524	GA517	GA481		
		GA230	GA525	GA518	GA482		
		GA231	GA526	GA519	GA483		
		GA232	GA527	GA520	GA484		
		GA214	GA523	GA206	GA485		
		GA215	GA212	GA207	GA452		
		GA216	GA213	GA208	GA453		
		GA233	GA217	GA209	GA454		
		GA234	GA218	GA210	GA455		
		GA235	GA219	GA211	GA457		
GA279	GA296	GA279	GA466	GA457			
GA321	GA297	GA280	GA467	GA458			
GA322	GA298	GA281	GA468	GA459			
GA323	GA299	GA282	GA469	GA460			
GA324	GA300	GA283	GA470	GA461			
	GA301	GA284	GA471	GA462			

Map Scale: 1" = 2000'



The Claim is located in: Section(s) 29, T7S, R19E, G&SRM, Graham County, Arizona.

TIE: The Location Monument of this claim is approximately 31358 feet East and 17832 feet South from the NW corner of Section 8, T7S, R18E, G&SRM, Pinal County, Arizona. Witness Post for NE Corner is 80' N. The claim is 1500' long x 600' wide.

Monuments are 1-1/2" x 1-1/2" x 5' wood posts projecting at least four feet above the ground. Location monuments are generally set 50' inside the North or South endline along the center of each claim unless otherwise depicted.

RECEIVED  
BLM AZ STATE OFFICE  
2016 JAN 15 P 2:50  
PHOENIX, ARIZONA

4343434

When recorded return to:  
Kennecott Exploration Company  
224 North 2200 West  
Salt Lake City, UT 84116  
Attn: Land Department

ARIZONA NOTICE OF LOCATION  
(LODE CLAIM)

NOTICE IS HEREBY GIVEN THAT KENNECOTT EXPLORATION COMPANY, whose mailing address is 224 North 2200 West, Salt Lake City, Utah 84116 by its undersigned officer, makes this location of the GA526 Lode Mining Claim, in Graham County, Arizona.

The general course of the claim is from the North to South, and said claim is within the:

<u>Quarter</u>	<u>Section</u>	<u>Township</u>	<u>Range</u>
SW	29	7S	19E
NW	29	7S	19E

G&SRM, Graham County, Arizona.

This claim is 1500 feet in length and 600 feet in width. This Notice of Location is posted on the centerline of the claim. The claim runs from the location monument on which this notice is posted 50 feet in a northerly direction to the North end line and 1450 feet in a southerly direction to the South end line. The claim boundaries are marked by six monuments, one at each corner and one at the center of each endline. The location monument on which this notice is posted is situated within Section 29, Township 7S, Range 19E, Graham County, Arizona, G&SRM, and is approximately 31926 feet East and 17832 feet South from the NW corner of Section 8, Township 7S, Range 18E, G&SRM, Pinal County, Arizona. Witness Post for NW Corner is 80' N.

The undersigned claims the ground as depicted on the map that is attached to a copy of this Notice of Location filed in the office of the County Recorder, Graham County, Arizona.

The claim has been monumented in accordance with State and Federal law. Corner, end centers and location monuments are posts, 1-1/2" x 1-1/2" x 5' projecting at least 4' above the ground.

Located, dated and posted on the ground the 1st day of December, 2015.

KENNECOTT EXPLORATION COMPANY



By: Erik Best, its Operating Officer

RECEIVED  
BLM AZ STATE OFFICE  
2016 JAN 15 P 2:49  
TODENIX, ARIZONA

AMC 436435

Lode Mining Claim Map of the GA526 Lode Claim,  
attached to and made a part of the Location Notice

36				GA278	GA263	25	GA204	GA196	24	
GA373	GA306	GA290	GA535	GA528	GA486	GA186				
GA374	GA307	GA291	GA536	GA529	GA487	GA187				
GA375	GA308	GA292	GA537	GA530	GA488	GA188				
GA376	GA309	GA293	GA538	GA531	GA489	GA477				
GA377	GA310	GA294	GA539	GA532	GA490	GA478				
GA378	GA311	GA289	GA540	GA533	GA491	GA479				
GA379	GA312	GA295	GA541	GA534	GA492	GA480				
32				GA229	GA524	GA481				
				GA230	GA525	GA482				
				GA231	GA526	GA483				
				GA232	GA527	GA484				
				GA214	GA523	GA485				
				GA215	GA212	GA207	GA452			
				GA216	GA213	GA208	GA453			
				GA233	GA217	GA209	GA454			
				GA234	GA218	GA210	GA455			
				GA235	GA219	GA211	GA457			
GA320	GA296	GA279	GA466	GA457						
GA321	GA297	GA280	GA467	GA458						
GA322	GA298	GA281	GA468	GA459						
GA323	GA299	GA282	GA469	GA460						
GA324	GA300	GA283	GA470	GA461						
	GA301	GA284	GA471	GA462						

Map Scale: 1" = 2000'



The Claim is located in: Section(s) 29, T7S, R19E, G&SRM, Graham County, Arizona.

TIE: The Location Monument of this claim is approximately 31926 feet East and 17832 feet South from the NW corner of Section 8, T7S, R18E, G&SRM, Pinal County, Arizona. Witness Post for NW Corner is 80' N. The claim is 1500' long x 600' wide.

Monuments are 1-1/2" x 1-1/2" x 5' wood posts projecting at least four feet above the ground. Location monuments are generally set 50' inside the North or South endline along the center of each claim unless otherwise depicted.

PHOENIX, ARIZONA

2016 JAN 15 P 2:49

RECEIVED  
BLM AZ STATE OFFICE

AM0436435

When recorded return to:  
Kennecott Exploration Company  
224 North 2200 West  
Salt Lake City, UT 84116  
Attn: Land Department

ARIZONA NOTICE OF LOCATION  
(LODE CLAIM)

NOTICE IS HEREBY GIVEN THAT KENNECOTT EXPLORATION COMPANY, whose mailing address is 224 North 2200 West, Salt Lake City, Utah 84116 by its undersigned officer, makes this location of the GA527 Lode Mining Claim, in Graham County, Arizona.

The general course of the claim is from the North to South, and said claim is within the:

<u>Quarter</u>	<u>Section</u>	<u>Township</u>	<u>Range</u>
SW	29	7S	19E
NW	29	7S	19E

G&SRM, Graham County, Arizona.

This claim is 1500 feet in length and 600 feet in width. This Notice of Location is posted on the centerline of the claim. The claim runs from the location monument on which this notice is posted 50 feet in a northerly direction to the North end line and 1450 feet in a southerly direction to the South end line. The claim boundaries are marked by six monuments, one at each corner and one at the center of each endline. The location monument on which this notice is posted is situated within Section 29, Township 7S, Range 19E, Graham County, Arizona, G&SRM, and is approximately 32490 feet East and 17824 feet South from the NW corner of Section 8, Township 7S, Range 18E, G&SRM, Pinal County, Arizona.

The undersigned claims the ground as depicted on the map that is attached to a copy of this Notice of Location filed in the office of the County Recorder, Graham County, Arizona.

The claim has been monumented in accordance with State and Federal law. Corner, end centers and location monuments are posts, 1-1/2" x 1-1/2" x 5' projecting at least 4' above the ground.

Located, dated and posted on the ground the 1st day of December, 2015.

KENNECOTT EXPLORATION COMPANY



By: Erik Best, its Operating Officer

RECEIVED  
BLM AZ STATE OFFICE  
2016 JAN 15 P 2:49  
PHOENIX, ARIZONA

AMC436436



Lode Mining Claim Map of the GA527 Lode Claim,  
attached to and made a part of the Location Notice

36		GA278	GA263	25	GA204	GA196	24
GA313	GA306	GA290	GA535	GA528	GA486	GA186	
GA314	GA307	GA291	GA536	GA529	GA487	GA187	
GA315	GA308	GA292	GA537	GA530	GA488	GA188	
GA316	GA309	GA293	GA538	GA531	GA489	GA476	
GA317	GA310	GA294	GA539	GA532	GA490	GA477	
GA318	GA311	GA289	GA540	GA533	GA491	GA478	
GA319	GA312	GA295	GA541	GA534	GA492	GA479	
		GA229	GA524	GA517	GA481		
		GA230	GA525	GA518	GA482		
		GA231	GA526	GA519	GA483		
		GA232	GA527	GA520	GA484		
		GA214	GA523	GA205	GA485		
		GA215	GA212	GA207	GA452		
		GA216	GA213	GA208	GA453		
		GA233	GA217	GA209	GA454		
		GA234	GA218	GA210	GA455		
		GA235	GA219	GA211	GA457		
GA320	GA296	GA279	GA236	GA220	GA466	GA458	
GA321	GA297	GA280	GA237	GA221	GA467	GA459	
GA322	GA298	GA281	GA238	GA222	GA468	GA460	
GA323	GA299	GA282	GA239	GA223	GA469	GA461	
GA324	GA300	GA283	GA240	GA224	GA470	GA462	
	GA301	GA284			GA471		

Map Scale: 1" = 2000'



The Claim is located in: Section(s) 29, T7S, R19E, G&SRM, Graham County, Arizona.

TIE: The Location Monument of this claim is approximately 32490 feet East and 17824 feet South from the NW corner of Section 8, T7S, R18E, G&SRM, Pinal County, Arizona. The claim is 1500' long x 600' wide.

Monuments are 1-1/2" x 1-1/2" x 5' wood posts projecting at least four feet above the ground. Location monuments are generally set 50' inside the North or South endline along the center of each claim unless otherwise depicted.

PHOENIX, ARIZONA

2016 JAN 15 P 2:49

RECEIVED  
PLM AZ STATE OFFICE

AR 436436

When recorded return to:  
Kennecott Exploration Company  
224 North 2200 West  
Salt Lake City, UT 84116  
Attn: Land Department

ARIZONA NOTICE OF LOCATION  
(LODE CLAIM)

NOTICE IS HEREBY GIVEN THAT KENNECOTT EXPLORATION COMPANY, whose mailing address is 224 North 2200 West, Salt Lake City, Utah 84116 by its undersigned officer, makes this location of the GA528 Lode Mining Claim, in Graham County, Arizona.

The general course of the claim is from the North to South, and said claim is within the:

<u>Quarter</u>	<u>Section</u>	<u>Township</u>	<u>Range</u>
SW	30	7S	19E

G&SRM, Graham County, Arizona.

This claim is 1500 feet in length and 600 feet in width. This Notice of Location is posted on the centerline of the claim. The claim runs from the location monument on which this notice is posted 1450 feet in a northerly direction to the North end line and 50 feet in a southerly direction to the South end line. The claim boundaries are marked by six monuments, one at each corner and one at the center of each endline. The location monument on which this notice is posted is situated within Section 30, Township 7S, Range 19E, Graham County, Arizona, G&SRM, and is approximately 26820 feet East and 19597 feet South from the NW corner of Section 8, Township 7S, Range 18E, G&SRM, Pinal County, Arizona.

The undersigned claims the ground as depicted on the map that is attached to a copy of this Notice of Location filed in the office of the County Recorder, Graham County, Arizona.

The claim has been monumented in accordance with State and Federal law. Corner, end centers and location monuments are posts, 1-1/2" x 1-1/2" x 5' projecting at least 4' above the ground.

Located, dated and posted on the ground the 2nd day of December, 2015.

KENNECOTT EXPLORATION COMPANY



By: Erik Best, its Operating Officer

RECEIVED  
BLM AZ STATE OFFICE  
2016 JAN 15 P 2:49  
HOENIX, ARIZONA

AMC 436437

Lode Mining Claim Map of the **GA528** Lode Claim,  
attached to and made a part of the Location Notice

36		GA278	GA263	25	GA204	GA196	24
GA313	GA306	GA290	GA528	GA486	GA186		
GA314	GA307	GA291	GA529	GA487	GA187		
GA315	GA308	GA292	GA530	GA488	GA188		
GA316	GA309	GA293	GA531	GA489	GA189		
GA317	GA310	GA294	GA532	GA490	GA188		
GA318	GA311	GA289	GA533	GA491	GA187		
GA319	GA312	GA295	GA534	GA492	GA186		
32							
GA320	GA296	GA279	GA517	GA481			
GA321	GA297	GA280	GA518	GA482			
GA322	GA298	GA281	GA519	GA483			
GA323	GA299	GA282	GA520	GA484			
GA324	GA300	GA283	GA521	GA485			
	GA301	GA284	GA522	GA486			
			GA523	GA487			
			GA524	GA488			
			GA525	GA489			
			GA526	GA490			
			GA527	GA491			
			GA528	GA492			
			GA529	GA493			
			GA530	GA494			
			GA531	GA495			
			GA532	GA496			
			GA533	GA497			
			GA534	GA498			
			GA535	GA499			
			GA536	GA500			
			GA537	GA501			
			GA538	GA502			
			GA539	GA503			
			GA540	GA504			
			GA541	GA505			
			GA542	GA506			
			GA543	GA507			
			GA544	GA508			
			GA545	GA509			
			GA546	GA510			
			GA547	GA511			
			GA548	GA512			
			GA549	GA513			
			GA550	GA514			
			GA551	GA515			
			GA552	GA516			
			GA553	GA517			
			GA554	GA518			
			GA555	GA519			
			GA556	GA520			
			GA557	GA521			
			GA558	GA522			
			GA559	GA523			
			GA560	GA524			
			GA561	GA525			
			GA562	GA526			
			GA563	GA527			
			GA564	GA528			
			GA565	GA529			
			GA566	GA530			
			GA567	GA531			
			GA568	GA532			
			GA569	GA533			
			GA570	GA534			
			GA571	GA535			
			GA572	GA536			
			GA573	GA537			
			GA574	GA538			
			GA575	GA539			
			GA576	GA540			
			GA577	GA541			
			GA578	GA542			
			GA579	GA543			
			GA580	GA544			
			GA581	GA545			
			GA582	GA546			
			GA583	GA547			
			GA584	GA548			
			GA585	GA549			
			GA586	GA550			
			GA587	GA551			
			GA588	GA552			
			GA589	GA553			
			GA590	GA554			
			GA591	GA555			
			GA592	GA556			
			GA593	GA557			
			GA594	GA558			
			GA595	GA559			
			GA596	GA560			
			GA597	GA561			
			GA598	GA562			
			GA599	GA563			
			GA600	GA564			
			GA601	GA565			
			GA602	GA566			
			GA603	GA567			
			GA604	GA568			
			GA605	GA569			
			GA606	GA570			
			GA607	GA571			
			GA608	GA572			
			GA609	GA573			
			GA610	GA574			
			GA611	GA575			
			GA612	GA576			
			GA613	GA577			
			GA614	GA578			
			GA615	GA579			
			GA616	GA580			
			GA617	GA581			
			GA618	GA582			
			GA619	GA583			
			GA620	GA584			
			GA621	GA585			
			GA622	GA586			
			GA623	GA587			
			GA624	GA588			
			GA625	GA589			
			GA626	GA590			
			GA627	GA591			
			GA628	GA592			
			GA629	GA593			
			GA630	GA594			
			GA631	GA595			
			GA632	GA596			
			GA633	GA597			
			GA634	GA598			
			GA635	GA599			
			GA636	GA600			
			GA637	GA601			
			GA638	GA602			
			GA639	GA603			
			GA640	GA604			
			GA641	GA605			
			GA642	GA606			
			GA643	GA607			
			GA644	GA608			
			GA645	GA609			
			GA646	GA610			
			GA647	GA611			
			GA648	GA612			
			GA649	GA613			
			GA650	GA614			
			GA651	GA615			
			GA652	GA616			
			GA653	GA617			
			GA654	GA618			
			GA655	GA619			
			GA656	GA620			
			GA657	GA621			
			GA658	GA622			
			GA659	GA623			
			GA660	GA624			
			GA661	GA625			
			GA662	GA626			
			GA663	GA627			
			GA664	GA628			
			GA665	GA629			
			GA666	GA630			
			GA667	GA631			
			GA668	GA632			
			GA669	GA633			
			GA670	GA634			
			GA671	GA635			
			GA672	GA636			
			GA673	GA637			
			GA674	GA638			
			GA675	GA639			
			GA676	GA640			
			GA677	GA641			
			GA678	GA642			
			GA679	GA643			
			GA680	GA644			
			GA681	GA645			
			GA682	GA646			
			GA683	GA647			
			GA684	GA648			
			GA685	GA649			
			GA686	GA650			
			GA687	GA651			
			GA688	GA652			
			GA689	GA653			
			GA690	GA654			
			GA691	GA655			
			GA692	GA656			
			GA693	GA657			
			GA694	GA658			
			GA695	GA659			
			GA696	GA660			
			GA697	GA661			
			GA698	GA662			
			GA699	GA663			
			GA700	GA664			
			GA701	GA665			
			GA702	GA666			
			GA703	GA667			
			GA704	GA668			
			GA705	GA669			
			GA706	GA670			
			GA707	GA671			
			GA708	GA672			
			GA709	GA673			
			GA710	GA674			
			GA711	GA675			
			GA712	GA676			
			GA713	GA677			
			GA714	GA678			
			GA715	GA679			
			GA716	GA680			
			GA717	GA681			
			GA718	GA682			
			GA719	GA683			

When recorded return to:  
Kennecott Exploration Company  
224 North 2200 West  
Salt Lake City, UT 84116  
Attn: Land Department

ARIZONA NOTICE OF LOCATION  
(LODE CLAIM)

NOTICE IS HEREBY GIVEN THAT KENNECOTT EXPLORATION COMPANY, whose mailing address is 224 North 2200 West, Salt Lake City, Utah 84116 by its undersigned officer, makes this location of the GA529 Lode Mining Claim, in Graham County, Arizona.

The general course of the claim is from the North to South, and said claim is within the:

<u>Quarter</u>	<u>Section</u>	<u>Township</u>	<u>Range</u>
SW	30	7S	19E

G&SRM, Graham County, Arizona.

This claim is 1500 feet in length and 600 feet in width. This Notice of Location is posted on the centerline of the claim. The claim runs from the location monument on which this notice is posted 1450 feet in a northerly direction to the North end line and 50 feet in a southerly direction to the South end line. The claim boundaries are marked by six monuments, one at each corner and one at the center of each endline. The location monument on which this notice is posted is situated within Section 30, Township 7S, Range 19E, Graham County, Arizona, G&SRM, and is approximately 27387 feet East and 19597 feet South from the NW corner of Section 8, Township 7S, Range 18E, G&SRM, Pinal County, Arizona.

The undersigned claims the ground as depicted on the map that is attached to a copy of this Notice of Location filed in the office of the County Recorder, Graham County, Arizona.

The claim has been monumented in accordance with State and Federal law. Corner, end centers and location monuments are posts, 1-1/2" x 1-1/2" x 5' projecting at least 4' above the ground.

Located, dated and posted on the ground the 2nd day of December, 2015.

KENNECOTT EXPLORATION COMPANY



By: Erik Best, its Operating Officer

PHOENIX, ARIZONA

2016 JAN 15 P 2:49

RECEIVED  
RLM AZ STATE OFFICE

AMC 436438

Lode Mining Claim Map of the GA529 Lode Claim,  
attached to and made a part of the Location Notice

36		GA278	GA263	25	GA204	GA196	24
GA373	GA306	GA290	GA535	GA528	GA486	GA186	
GA374	GA307	GA291	GA536	GA529	GA487	GA187	
GA375	GA308	GA292	GA537	GA530	GA488	GA188	
GA376	GA309	GA293	GA538	GA531	GA489	GA477	
GA377	GA310	GA294	GA539	GA532	GA490	GA478	
GA378	GA311	GA289	GA540	GA533	GA491	GA479	
GA379	GA312	GA295	GA541	GA534	GA492	GA480	
		GA229	GA524	GA517	GA481		
		GA230	GA525	GA518	GA482		
		GA231	GA526	GA519	GA483		
		GA232	GA527	GA520	GA484		
		GA214	GA523	GA521	GA485		
		GA215	GA212	GA207	GA452		
		GA216	GA213	GA208	GA453		
		GA233	GA217	GA209	GA454		
		GA234	GA218	GA210	GA455		
		GA235	GA219	GA211	GA457		
GA321	GA296	GA279	GA236	GA220	GA466	GA458	
GA322	GA298	GA281	GA237	GA221	GA468	GA459	
GA323	GA299	GA282	GA238	GA222	GA469	GA460	
GA324	GA300	GA283	GA239	GA223	GA470	GA461	
	GA301	GA284	GA240	GA224	GA471	GA462	

Map Scale: 1" = 2000'



The Claim is located in: Section(s) 30, T7S, R19E, G&SRM, Graham County, Arizona.

TIE: The Location Monument of this claim is approximately 27387 feet East and 19597 feet South from the NW corner of Section 8, T7S, R18E, G&SRM, Pinal County, Arizona. The claim is 1500' long x 600' wide.

Monuments are 1-1/2" x 1-1/2" x 5' wood posts projecting at least four feet above the ground. Location monuments are generally set 50' inside the North or South endline along the center of each claim unless otherwise depicted.

PHOENIX, ARIZONA

2016 JAN 15 P 2:49

RECEIVED  
BLM AZ STATE OFFICE

1864364381

When recorded return to:  
Kennecott Exploration Company  
224 North 2200 West  
Salt Lake City, UT 84116  
Attn: Land Department

ARIZONA NOTICE OF LOCATION  
(LODE CLAIM)

NOTICE IS HEREBY GIVEN THAT KENNECOTT EXPLORATION COMPANY, whose mailing address is 224 North 2200 West, Salt Lake City, Utah 84116 by its undersigned officer, makes this location of the GA530 Lode Mining Claim, in Graham County, Arizona.

The general course of the claim is from the North to South, and said claim is within the:

<u>Quarter</u>	<u>Section</u>	<u>Township</u>	<u>Range</u>
SE	30	7S	19E
SW	30	7S	19E

G&SRM, Graham County, Arizona.

This claim is 1500 feet in length and 600 feet in width. This Notice of Location is posted on the centerline of the claim. The claim runs from the location monument on which this notice is posted 1450 feet in a northerly direction to the North end line and 50 feet in a southerly direction to the South end line. The claim boundaries are marked by six monuments, one at each corner and one at the center of each endline. The location monument on which this notice is posted is situated within Section 30, Township 7S, Range 19E, Graham County, Arizona, G&SRM, and is approximately 27955 feet East and 19597 feet South from the NW corner of Section 8, Township 7S, Range 18E, G&SRM, Pinal County, Arizona.

The undersigned claims the ground as depicted on the map that is attached to a copy of this Notice of Location filed in the office of the County Recorder, Graham County, Arizona.

The claim has been monumented in accordance with State and Federal law. Corner, end centers and location monuments are posts, 1-1/2" x 1-1/2" x 5' projecting at least 4' above the ground.

Located, dated and posted on the ground the 2nd day of December, 2015.

KENNECOTT EXPLORATION COMPANY



By: Erik Best, its Operating Officer

RECEIVED  
BLM AZ STATE OFFICE  
2016 JAN 15 P 2:48  
PHOENIX, ARIZONA

ANC 436439

Lode Mining Claim Map of the GA530 Lode Claim,  
attached to and made a part of the Location Notice

36		GA278	GA263	GA204	GA196	24
GA313	GA306	GA290	GA528	GA486	GA186	
GA314	GA307	GA291	GA529	GA487	GA187	
GA315	GA308	GA292	GA530	GA488	GA188	
GA316	GA309	GA293	GA531	GA489	GA189	
GA317	GA310	GA294	GA532	GA490	GA190	
GA318	GA311	GA289	GA533	GA491	GA191	
GA319	GA312	GA295	GA534	GA492	GA192	
		GA229	GA524	GA517	GA481	
		GA230	GA525	GA518	GA482	
		GA231	GA526	GA519	GA483	
		GA232	GA527	GA520	GA484	
		GA214	GA523	GA205	GA485	
		GA215	GA212	GA207	GA452	
		GA216	GA213	GA208	GA453	
		GA233	GA217	GA209	GA454	
		GA234	GA218	GA210	GA455	
		GA235	GA219	GA211	GA457	
GA321	GA296	GA279	GA220	GA466	GA458	
GA322	GA297	GA280	GA221	GA467	GA459	
GA323	GA298	GA281	GA222	GA468	GA460	
GA324	GA299	GA282	GA223	GA469	GA461	
	GA300	GA283	GA224	GA470	GA462	
	GA301	GA284		GA471		

Map Scale: 1" = 2000'



The Claim is located in: Section(s) 30, T7S, R19E, G&SRM, Graham County, Arizona.

TIE: The Location Monument of this claim is approximately 27955 feet East and 19597 feet South from the NW corner of Section 8, T7S, R18E, G&SRM, Pinal County, Arizona. The claim is 1500' long x 600' wide.

Monuments are 1-1/2" x 1-1/2" x 5' wood posts projecting at least four feet above the ground. Location monuments are generally set 50' inside the North or South endline along the center of each claim unless otherwise depicted.

PHOENIX, ARIZONA

2016 JAN 15 P 2:48

RECEIVED  
BLM AZ STATE OFFICE

1064364301

When recorded return to:  
Kennecott Exploration Company  
224 North 2200 West  
Salt Lake City, UT 84116  
Attn: Land Department

ARIZONA NOTICE OF LOCATION  
(LODE CLAIM)

NOTICE IS HEREBY GIVEN THAT KENNECOTT EXPLORATION COMPANY, whose mailing address is 224 North 2200 West, Salt Lake City, Utah 84116 by its undersigned officer, makes this location of the GA531 Lode Mining Claim, in Graham County, Arizona.

The general course of the claim is from the North to South, and said claim is within the:

<u>Quarter</u>	<u>Section</u>	<u>Township</u>	<u>Range</u>
SE	30	7S	19E

G&SRM, Graham County, Arizona.

This claim is 1500 feet in length and 600 feet in width. This Notice of Location is posted on the centerline of the claim. The claim runs from the location monument on which this notice is posted 1450 feet in a northerly direction to the North end line and 50 feet in a southerly direction to the South end line. The claim boundaries are marked by six monuments, one at each corner and one at the center of each endline. The location monument on which this notice is posted is situated within Section 30, Township 7S, Range 19E, Graham County, Arizona, G&SRM, and is approximately 28522 feet East and 19597 feet South from the NW corner of Section 8, Township 7S, Range 18E, G&SRM, Pinal County, Arizona.

The undersigned claims the ground as depicted on the map that is attached to a copy of this Notice of Location filed in the office of the County Recorder, Graham County, Arizona.

The claim has been monumented in accordance with State and Federal law. Corner, end centers and location monuments are posts, 1-1/2" x 1-1/2" x 5' projecting at least 4' above the ground.

Located, dated and posted on the ground the 2nd day of December, 2015.

KENNECOTT EXPLORATION COMPANY



By: Erik Best, its Operating Officer

RECEIVED  
SLM AZ STATE OFFICE  
2016 JAN 15 P 2:48  
PHOENIX, ARIZONA

AMC 436440



Lode Mining Claim Map of the GA531 Lode Claim,  
attached to and made a part of the Location Notice

36		GA278	GA263	25	GA204	GA196	24
GA313	GA306	GA290	GA535	GA528	GA486	GA186	
GA314	GA307	GA291	GA536	GA529	GA487	GA187	
GA315	GA308	GA292	GA537	GA530	GA488	GA188	
GA316	GA309	GA293	GA538	GA531	GA489	GA477	
GA317	GA310	GA294	GA539	GA532	GA490	GA478	
GA318	GA311	GA289	GA540	GA533	GA491	GA479	
GA319	GA312	GA295	GA541	GA534	GA492	GA480	
32		GA229	GA524	GA517	GA481		
		GA230	GA525	GA518	GA482		
		GA231	GA526	GA519	GA483		
		GA232	GA527	GA520	GA484		
		GA214	GA523	GA206	GA485		
		GA215	GA212	GA207	GA452		
		GA216	GA213	GA208	GA453		
		GA233	GA217	GA209	GA454		
		GA234	GA218	GA210	GA455		
		GA235	GA219	GA211	GA457		
GA296	GA279	GA235	GA466	GA457			
GA297	GA280	GA236	GA467	GA458			
GA298	GA281	GA237	GA468	GA459			
GA299	GA282	GA238	GA469	GA460			
GA300	GA283	GA239	GA470	GA461			
GA301	GA284	GA240	GA471	GA462			

Map Scale: 1" = 2000'



The Claim is located in: Section(s) 30, T7S, R19E, G&SRM, Graham County, Arizona.

TIE: The Location Monument of this claim is approximately 28522 feet East and 19597 feet South from the NW corner of Section 8, T7S, R18E, G&SRM, Pinal County, Arizona. The claim is 1500' long x 600' wide.

Monuments are 1-1/2" x 1-1/2" x 5' wood posts projecting at least four feet above the ground. Location monuments are generally set 50' inside the North or South endline along the center of each claim unless otherwise depicted.

RECEIVED  
BLM AZ STATE OFFICE  
2016 JAN 15 P 2:48

PHOENIX, ARIZONA

01436440

When recorded return to:  
Kennecott Exploration Company  
224 North 2200 West  
Salt Lake City, UT 84116  
Attn: Land Department

ARIZONA NOTICE OF LOCATION  
(LODE CLAIM)

NOTICE IS HEREBY GIVEN THAT KENNECOTT EXPLORATION COMPANY, whose mailing address is 224 North 2200 West, Salt Lake City, Utah 84116 by its undersigned officer, makes this location of the GA532 Lode Mining Claim, in Graham County, Arizona.

The general course of the claim is from the North to South, and said claim is within the:

<u>Quarter</u>	<u>Section</u>	<u>Township</u>	<u>Range</u>
SE	30	7S	19E

G&SRM, Graham County, Arizona.


This claim is 1500 feet in length and 600 feet in width. This Notice of Location is posted on the centerline of the claim. The claim runs from the location monument on which this notice is posted 1450 feet in a northerly direction to the North end line and 50 feet in a southerly direction to the South end line. The claim boundaries are marked by six monuments, one at each corner and one at the center of each endline. The location monument on which this notice is posted is situated within Section 30, Township 7S, Range 19E, Graham County, Arizona, G&SRM, and is approximately 29090 feet East and 19597 feet South from the NW corner of Section 8, Township 7S, Range 18E, G&SRM, Pinal County, Arizona.

The undersigned claims the ground as depicted on the map that is attached to a copy of this Notice of Location filed in the office of the County Recorder, Graham County, Arizona.

The claim has been monumented in accordance with State and Federal law. Corner, end centers and location monuments are posts, 1-1/2" x 1-1/2" x 5' projecting at least 4' above the ground.

Located, dated and posted on the ground the 2nd day of December, 2015.

KENNECOTT EXPLORATION COMPANY



By: Erik Best, its Operating Officer

RECEIVED  
BLM AZ STATE OFFICE  
2016 JAN 15 P 2:48  
PHOENIX, ARIZONA

AMC 4364411

Lode Mining Claim Map of the GA532 Lode Claim,  
attached to and made a part of the Location Notice

36			GA278	GA263	GA204	GA196	24
GA313	GA306	GA290	GA535	GA528	GA486	GA186	
GA314	GA307	GA291	GA536	GA529	GA487	GA187	
GA315	GA308	GA292	GA537	GA530	GA488	GA188	
GA316	GA309	GA293	GA538	GA531	GA489	GA189	
GA317	GA310	GA294	GA539	GA532	GA490	GA190	
GA318	GA311	GA289	GA540	GA533	GA491	GA191	
GA319	GA312	GA295	GA541	GA534	GA492	GA192	
			GA229	GA524	GA517	GA481	
			GA230	GA525	GA518	GA482	
			GA231	GA526	GA519	GA483	
			GA232	GA527	GA520	GA484	
			GA214	GA523	GA205	GA485	
			GA215	GA212	GA207	GA452	
			GA216	GA213	GA208	GA453	
			GA217	GA217	GA209	GA454	
			GA218	GA218	GA210	GA455	
			GA219	GA219	GA211	GA457	
			GA236	GA220	GA467	GA458	
			GA237	GA221	GA468	GA459	
			GA238	GA222	GA469	GA460	
			GA239	GA223	GA470	GA461	
			GA240	GA224	GA471	GA462	
			GA279	GA279	GA466	GA457	
			GA280	GA280	GA467	GA458	
			GA281	GA281	GA468	GA459	
			GA282	GA282	GA469	GA460	
			GA283	GA283	GA470	GA461	
			GA284	GA284	GA471	GA462	

Map Scale: 1" = 2000'



The Claim is located in: Section(s) 30, T7S, R19E, G&SRM, Graham County, Arizona.

TIE: The Location Monument of this claim is approximately 29090 feet East and 19597 feet South from the NW corner of Section 8, T7S, R18E, G&SRM, Pinal County, Arizona. The claim is 1500' long x 600' wide.

Monuments are 1-1/2" x 1-1/2" x 5' wood posts projecting at least four feet above the ground. Location monuments are generally set 50' inside the North or South endline along the center of each claim, unless otherwise depicted.

2016 JAN 15 P 2:48

RECEIVED  
BLM AZ STATE OFFICE

1114436441

When recorded return to:  
Kennecott Exploration Company  
224 North 2200 West  
Salt Lake City, UT 84116  
Attn: Land Department

ARIZONA NOTICE OF LOCATION  
(LODE CLAIM)

NOTICE IS HEREBY GIVEN THAT KENNECOTT EXPLORATION COMPANY, whose mailing address is 224 North 2200 West, Salt Lake City, Utah 84116 by its undersigned officer, makes this location of the GA533 Lode Mining Claim, in Graham County, Arizona.

The general course of the claim is from the North to South, and said claim is within the:

<u>Quarter</u>	<u>Section</u>	<u>Township</u>	<u>Range</u>
SE	30	7S	19E

G&SRM, Graham County, Arizona.

This claim is 1500 feet in length and 600 feet in width. This Notice of Location is posted on the centerline of the claim. The claim runs from the location monument on which this notice is posted 1450 feet in a northerly direction to the North end line and 50 feet in a southerly direction to the South end line. The claim boundaries are marked by six monuments, one at each corner and one at the center of each endline. The location monument on which this notice is posted is situated within Section 30, Township 7S, Range 19E, Graham County, Arizona, G&SRM, and is approximately 29657 feet East and 19597 feet South from the NW corner of Section 8, Township 7S, Range 18E, G&SRM, Pinal County, Arizona.

The undersigned claims the ground as depicted on the map that is attached to a copy of this Notice of Location filed in the office of the County Recorder, Graham County, Arizona.

The claim has been monumented in accordance with State and Federal law. Corner, end centers and location monuments are posts, 1-1/2" x 1-1/2" x 5' projecting at least 4' above the ground.

Located, dated and posted on the ground the 2nd day of December, 2015.

KENNECOTT EXPLORATION COMPANY



By: Erik Best, its Operating Officer

RECEIVED  
BLM AZ STATE OFFICE  
2016 JAN 15 P 2:48  
PHOENIX, ARIZONA

AMC4364421

Lode Mining Claim Map of the GA533 Lode Claim,  
attached to and made a part of the Location Notice

36		GA278	GA263	25	GA204	GA196	24
GA373	GA306	GA290	GA535	GA528	GA486	GA186	
GA374	GA307	GA291	GA536	GA529	GA487	GA187	
GA375	GA308	GA292	GA537	GA530	GA488	GA188	
GA376	GA309	GA293	GA538	GA531	GA489	GA477	
GA377	GA310	GA294	GA539	GA532	GA490	GA478	
GA378	GA311	GA289	GA540	GA533	GA491	GA479	
GA379	GA312	GA295	GA541	GA534	GA492	GA480	
		GA229	GA524	GA517	GA481		
		GA230	GA525	GA518	GA482		
		GA231	GA526	GA519	GA483		
		GA232	GA527	GA520	GA484		
		GA214	GA523	GA205	GA485		
		GA215	GA212	GA207	GA452		
		GA216	GA213	GA208	GA453		
		GA233	GA217	GA209	GA454		
		GA234	GA218	GA210	GA455		
		GA235	GA219	GA211	GA457		
GA320	GA296	GA279	GA235	GA219	GA466	GA457	
GA321	GA297	GA280	GA236	GA220	GA467	GA458	
GA322	GA298	GA281	GA237	GA221	GA468	GA459	
GA323	GA299	GA282	GA238	GA222	GA469	GA460	
GA324	GA300	GA283	GA239	GA223	GA470	GA461	
	GA301	GA284	GA240	GA224	GA471	GA462	

Map Scale: 1" = 2000'



The Claim is located in: Section(s) 30, T7S, R19E, G&SRM, Graham County, Arizona.

TIE: The Location Monument of this claim is approximately 29657 feet East and 19597 feet South from the NW corner of Section 8, T7S, R18E, G&SRM, Pinal County, Arizona. The claim is 1500' long x 600' wide.

Monuments are 1-1/2" x 1-1/2" x 5' wood posts projecting at least four feet above the ground. Location monuments are generally set 50' inside the North or South endline along the center of each claim unless otherwise depicted.

RECEIVED  
BLM AZ STATE OFFICE  
2016 JAN 15 P 2:48

PHOENIX, ARIZONA

24936442

When recorded return to:  
Kennecott Exploration Company  
224 North 2200 West  
Salt Lake City, UT 84116  
Attn: Land Department

ARIZONA NOTICE OF LOCATION  
(LODE CLAIM)

NOTICE IS HEREBY GIVEN THAT KENNECOTT EXPLORATION COMPANY, whose mailing address is 224 North 2200 West, Salt Lake City, Utah 84116 by its undersigned officer, makes this location of the GA534 Lode Mining Claim, in Graham County, Arizona.

The general course of the claim is from the North to South, and said claim is within the:

<u>Quarter</u>	<u>Section</u>	<u>Township</u>	<u>Range</u>
SE	30	7S	19E

G&SRM, Graham County, Arizona.

This claim is 1500 feet in length and 600 feet in width. This Notice of Location is posted on the centerline of the claim. The claim runs from the location monument on which this notice is posted 1450 feet in a northerly direction to the North end line and 50 feet in a southerly direction to the South end line. The claim boundaries are marked by six monuments, one at each corner and one at the center of each endline. The location monument on which this notice is posted is situated within Section 30, Township 7S, Range 19E, Graham County, Arizona, G&SRM, and is approximately 30238 feet East and 19595 feet South from the NW corner of Section 8, Township 7S, Range 18E, G&SRM, Pinal County, Arizona.

The undersigned claims the ground as depicted on the map that is attached to a copy of this Notice of Location filed in the office of the County Recorder, Graham County, Arizona.

The claim has been monumented in accordance with State and Federal law. Corner, end centers and location monuments are posts, 1-1/2" x 1-1/2" x 5' projecting at least 4' above the ground.

Located, dated and posted on the ground the 2nd day of December, 2015.

KENNECOTT EXPLORATION COMPANY



By: Erik Best, its Operating Officer

RECEIVED  
BLM AZ STATE OFFICE  
2016 JAN 15 P 2:47  
PHOENIX, ARIZONA

AMC 436443

Lode Mining Claim Map of the **GA534** Lode Claim,  
attached to and made a part of the Location Notice

36		GA278	GA263	25	GA204	GA196	24
GA313	GA306	GA290	GA535	GA528	GA486	GA186	
GA314	GA307	GA291	GA536	GA529	GA487	GA187	
GA315	GA308	GA292	GA537	GA530	GA488	GA188	
GA316	GA309	GA293	GA538	GA531	GA489	GA477	
GA317	GA310	GA294	GA539	GA532	GA490	GA478	
GA318	GA311	GA289	GA540	GA533	GA491	GA479	
GA319	GA312	GA295	GA541	GA534	GA492	GA480	
32		GA229	GA524	GA517	GA481		
		GA230	GA525	GA518	GA482		
		GA231	GA526	GA519	GA483		
		GA232	GA527	GA520	GA484		
		GA214	GA523	GA205	GA485		
		GA215	GA212	GA207	GA452		
		GA216	GA213	GA208	GA453		
		GA217	GA217	GA209	GA454		
		GA218	GA218	GA210	GA455		
		GA219	GA219	GA211	GA457		
GA296	GA279	GA466	GA458				
GA297	GA280	GA467	GA459				
GA298	GA281	GA468	GA460				
GA299	GA282	GA469	GA461				
GA300	GA283	GA470	GA462				
GA301	GA284	GA471	GA463				

Map Scale: 1" = 2000'



The Claim is located in: Section(s) 30, T7S, R19E, G&SRM, Graham County, Arizona.

TIE: The Location Monument of this claim is approximately 30238 feet East and 19595 feet South from the NW corner of Section 8, T7S, R18E, G&SRM, Pinal County, Arizona. The claim is 1500' long x 600' wide.

Monuments are 1-1/2" x 1-1/2" x 5' wood posts projecting at least four feet above the ground. Location monuments are generally set 50' inside the North or South endline along the center of each claim unless otherwise depicted.

PHOENIX, ARIZONA

2016 JAN 15 P 2:47

RECEIVED  
DLM AZ STATE OFFICE

31436434

When recorded return to:  
Kennecott Exploration Company  
224 North 2200 West  
Salt Lake City, UT 84116  
Attn: Land Department

ARIZONA NOTICE OF LOCATION  
(LODE CLAIM)

NOTICE IS HEREBY GIVEN THAT KENNECOTT EXPLORATION COMPANY, whose mailing address is 224 North 2200 West, Salt Lake City, Utah 84116 by its undersigned officer, makes this location of the GA535 Lode Mining Claim, in Graham County, Arizona.

The general course of the claim is from the North to South, and said claim is within the:

<u>Quarter</u>	<u>Section</u>	<u>Township</u>	<u>Range</u>
SW	30	7S	19E

G&SRM, Graham County, Arizona.

This claim is 920 feet in length and 600 feet in width. This Notice of Location is posted on the centerline of the claim. The claim runs from the location monument on which this notice is posted 50 feet in a northerly direction to the North end line and 870 feet in a southerly direction to the South end line. The claim boundaries are marked by six monuments, one at each corner and one at the center of each endline. The location monument on which this notice is posted is situated within Section 30, Township 7S, Range 19E, Graham County, Arizona, G&SRM, and is approximately 26827 feet East and 19702 feet South from the NW corner of Section 8, Township 7S, Range 18E, G&SRM, Pinal County, Arizona.

The undersigned claims the ground as depicted on the map that is attached to a copy of this Notice of Location filed in the office of the County Recorder, Graham County, Arizona.

The claim has been monumented in accordance with State and Federal law. Corner, end centers and location monuments are posts, 1-1/2" x 1-1/2" x 5' projecting at least 4' above the ground.

Located, dated and posted on the ground the 2nd day of December, 2015.

KENNECOTT EXPLORATION COMPANY



By: Erik Best, its Operating Officer

RECEIVED  
BLM AZ STATE OFFICE  
2016 JAN 15 P 2:47  
PHOENIX, ARIZONA

AMC 436444



Lode Mining Claim Map of the GA535 Lode Claim,  
attached to and made a part of the Location Notice

36		GA278	GA263	25	GA204	GA196	24
GA306	GA290	GA528	GA486	GA186			
GA307	GA291	GA529	GA487	GA187			
GA308	GA292	GA530	GA488	GA188			
GA309	GA293	GA531	GA489	GA189			
GA310	GA294	GA532	GA490	GA190			
GA311	GA289	GA533	GA491	GA191			
GA312	GA295	GA534	GA492	GA192			
		GA524	GA481				
		GA525	GA482				
		GA526	GA483				
		GA527	GA484				
		GA528	GA485				
		GA529	GA486				
		GA530	GA487				
		GA531	GA488				
		GA532	GA489				
		GA533	GA490				
		GA534	GA491				
		GA535	GA492				
		GA536	GA493				
		GA537	GA494				
		GA538	GA495				
		GA539	GA496				
		GA540	GA497				
		GA541	GA498				
		GA542	GA499				
		GA543	GA500				
		GA544	GA501				
		GA545	GA502				
		GA546	GA503				
		GA547	GA504				
		GA548	GA505				
		GA549	GA506				
		GA550	GA507				
		GA551	GA508				
		GA552	GA509				
		GA553	GA510				
		GA554	GA511				
		GA555	GA512				
		GA556	GA513				
		GA557	GA514				
		GA558	GA515				
		GA559	GA516				
		GA560	GA517				
		GA561	GA518				
		GA562	GA519				
		GA563	GA520				
		GA564	GA521				
		GA565	GA522				
		GA566	GA523				
		GA567	GA524				
		GA568	GA525				
		GA569	GA526				
		GA570	GA527				
		GA571	GA528				
		GA572	GA529				
		GA573	GA530				
		GA574	GA531				
		GA575	GA532				
		GA576	GA533				
		GA577	GA534				
		GA578	GA535				
		GA579	GA536				
		GA580	GA537				
		GA581	GA538				
		GA582	GA539				
		GA583	GA540				
		GA584	GA541				
		GA585	GA542				
		GA586	GA543				
		GA587	GA544				
		GA588	GA545				
		GA589	GA546				
		GA590	GA547				
		GA591	GA548				
		GA592	GA549				
		GA593	GA550				
		GA594	GA551				
		GA595	GA552				
		GA596	GA553				
		GA597	GA554				
		GA598	GA555				
		GA599	GA556				
		GA600	GA557				
		GA601	GA558				
		GA602	GA559				
		GA603	GA560				
		GA604	GA561				
		GA605	GA562				
		GA606	GA563				
		GA607	GA564				
		GA608	GA565				
		GA609	GA566				
		GA610	GA567				
		GA611	GA568				
		GA612	GA569				
		GA613	GA570				
		GA614	GA571				
		GA615	GA572				
		GA616	GA573				
		GA617	GA574				
		GA618	GA575				
		GA619	GA576				
		GA620	GA577				
		GA621	GA578				
		GA622	GA579				
		GA623	GA580				
		GA624	GA581				
		GA625	GA582				
		GA626	GA583				
		GA627	GA584				
		GA628	GA585				
		GA629	GA586				
		GA630	GA587				
		GA631	GA588				
		GA632	GA589				
		GA633	GA590				
		GA634	GA591				
		GA635	GA592				
		GA636	GA593				
		GA637	GA594				
		GA638	GA595				
		GA639	GA596				
		GA640	GA597				
		GA641	GA598				
		GA642	GA599				
		GA643	GA600				
		GA644	GA601				
		GA645	GA602				
		GA646	GA603				
		GA647	GA604				
		GA648	GA605				
		GA649	GA606				
		GA650	GA607				
		GA651	GA608				
		GA652	GA609				
		GA653	GA610				
		GA654	GA611				
		GA655	GA612				
		GA656	GA613				
		GA657	GA614				
		GA658	GA615				
		GA659	GA616				
		GA660	GA617				
		GA661	GA618				
		GA662	GA619				
		GA663	GA620				
		GA664	GA621				
		GA665	GA622				
		GA666	GA623				
		GA667	GA624				
		GA668	GA625				
		GA669	GA626				
		GA670	GA627				
		GA671	GA628				
		GA672	GA629				
		GA673	GA630				
		GA674	GA631				
		GA675	GA632				
		GA676	GA633				
		GA677	GA634				
		GA678	GA635				
		GA679	GA636				
		GA680	GA637				
		GA681	GA638				
		GA682	GA639				
		GA683	GA640				
		GA684	GA641				
		GA685	GA642				
		GA686	GA643				
		GA687	GA644				
		GA688	GA645				
		GA689	GA646				
		GA690	GA647				
		GA691	GA648				
		GA692	GA649				
		GA693	GA650				
		GA694	GA651				
		GA695	GA652				
		GA696	GA653				
		GA697	GA654				
		GA698	GA655				
		GA699	GA656				
		GA700	GA657				
		GA701	GA658				
		GA702	GA659				
		GA703	GA660				
		GA704	GA661				
		GA705	GA662				
		GA706	GA663				
		GA707	GA664				
		GA708	GA665				
		GA709	GA666				
		GA710	GA667				
		GA711	GA668				
		GA712	GA669				
		GA713	GA670				
		GA714	GA671				
		GA715	GA672				
		GA716	GA673				
		GA717	GA674				
		GA718	GA675				
		GA719	GA676				
		GA720	GA677				
		GA721	GA678				
		GA722	GA679				
		GA723	GA680				
		GA724	GA681				
		GA725	GA682				
		GA726	GA683				
		GA727	GA684				
		GA728	GA685				
		GA729</					

When recorded return to:  
Kennecott Exploration Company  
224 North 2200 West  
Salt Lake City, UT 84116  
Attn: Land Department

ARIZONA NOTICE OF LOCATION  
(LODE CLAIM)

NOTICE IS HEREBY GIVEN THAT KENNECOTT EXPLORATION COMPANY, whose mailing address is 224 North 2200 West, Salt Lake City, Utah 84116 by its undersigned officer, makes this location of the GA536 Lode Mining Claim, in Graham County, Arizona.

The general course of the claim is from the North to South, and said claim is within the:

<u>Quarter</u>	<u>Section</u>	<u>Township</u>	<u>Range</u>
SW	30	7S	19E

G&SRM, Graham County, Arizona.

This claim is 920 feet in length and 600 feet in width. This Notice of Location is posted on the centerline of the claim. The claim runs from the location monument on which this notice is posted 50 feet in a northerly direction to the North end line and 870 feet in a southerly direction to the South end line. The claim boundaries are marked by six monuments, one at each corner and one at the center of each endline. The location monument on which this notice is posted is situated within Section 30, Township 7S, Range 19E, Graham County, Arizona, G&SRM, and is approximately 27386 feet East and 19703 feet South from the NW corner of Section 8, Township 7S, Range 18E, G&SRM, Pinal County, Arizona.

The undersigned claims the ground as depicted on the map that is attached to a copy of this Notice of Location filed in the office of the County Recorder, Graham County, Arizona.

The claim has been monumented in accordance with State and Federal law. Corner, end centers and location monuments are posts, 1-1/2" x 1-1/2" x 5' projecting at least 4' above the ground.

Located, dated and posted on the ground the 2nd day of December, 2015.

KENNECOTT EXPLORATION COMPANY




By: Erik Best, its Operating Officer

RECEIVED  
PLM AZ STATE OFFICE  
2016 JAN 15 P 2:46  
PHOENIX, ARIZONA

AMC 436445

Lode Mining Claim Map of the GA536 Lode Claim,  
attached to and made a part of the Location Notice

36		GA278	GA263	25	GA204	GA196	24
GA306	GA290	GA535	GA528	GA486	GA186		
GA307	GA291	GA536	GA529	GA487	GA187		
GA308	GA292	GA537	GA530	GA488	GA188		
GA309	GA293	GA538	GA531	GA489	GA477		
GA310	GA294	GA539	GA532	GA490	GA478		
GA311	GA289	GA540	GA533	GA491	GA479		
GA312	GA295	GA541	GA534	GA492	GA480		
32		GA229	GA524	GA517	GA481		
		GA230	GA525	GA518	GA482		
		GA231	GA526	GA519	GA483		
		GA232	GA527	GA520	GA484		
		GA214	GA523	GA521	GA485		
		GA215	GA206	GA205			
		GA216	GA212	GA207	GA452		
		GA217	GA213	GA208	GA453		
		GA218	GA217	GA209	GA454		
		GA219	GA218	GA210	GA455		
		GA279	GA219	GA211	GA457		
GA296	GA280	GA236	GA220	GA466	GA458		
GA297	GA281	GA237	GA221	GA467	GA459		
GA298	GA282	GA238	GA222	GA468	GA460		
GA299	GA283	GA239	GA223	GA469	GA461		
GA300	GA284	GA240	GA224	GA470	GA462		

Map Scale: 1" = 2000' 

The Claim is located in: Section(s) 30, T7S, R19E, G&SRM, Graham County, Arizona.

TIE: The Location Monument of this claim is approximately 27386 feet East and 19703 feet South from the NW corner of Section 8, T7S, R18E, G&SRM, Pinal County, Arizona. The claim is 920' long x 600' wide.

Monuments are 1-1/2" x 1-1/2" x 5' wood posts projecting at least four feet above the ground. Location monuments are generally set 50' inside the North or South endline along the center of each claim unless otherwise depicted.

RECEIVED  
BLM AZ STATE OFFICE  
PHOENIX, ARIZONA  
2016 JAN 15 P 2:46

AN0436445

When recorded return to:  
Kennecott Exploration Company  
224 North 2200 West  
Salt Lake City, UT 84116  
Attn: Land Department

ARIZONA NOTICE OF LOCATION  
(LODE CLAIM)

NOTICE IS HEREBY GIVEN THAT KENNECOTT EXPLORATION COMPANY, whose mailing address is 224 North 2200 West, Salt Lake City, Utah 84116 by its undersigned officer, makes this location of the GA537 Lode Mining Claim, in Graham County, Arizona.

The general course of the claim is from the North to South, and said claim is within the:

<u>Quarter</u>	<u>Section</u>	<u>Township</u>	<u>Range</u>
SE	30	7S	19E
SW	30	7S	19E

G&SRM, Graham County, Arizona.

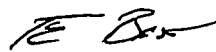
This claim is 920 feet in length and 600 feet in width. This Notice of Location is posted on the centerline of the claim. The claim runs from the location monument on which this notice is posted 50 feet in a northerly direction to the North end line and 870 feet in a southerly direction to the South end line. The claim boundaries are marked by six monuments, one at each corner and one at the center of each endline. The location monument on which this notice is posted is situated within Section 30, Township 7S, Range 19E, Graham County, Arizona, G&SRM, and is approximately 27954 feet East and 19703 feet South from the NW corner of Section 8, Township 7S, Range 18E, G&SRM, Pinal County, Arizona.

The undersigned claims the ground as depicted on the map that is attached to a copy of this Notice of Location filed in the office of the County Recorder, Graham County, Arizona.

The claim has been monumented in accordance with State and Federal law. Corner, end centers and location monuments are posts, 1-1/2" x 1-1/2" x 5' projecting at least 4' above the ground.

Located, dated and posted on the ground the 2nd day of December, 2015.

KENNECOTT EXPLORATION COMPANY



By: Erik Best, its Operating Officer

RECEIVED  
PLM AZ STATE OFFICE  
2016 JAN 15 P 2:46  
PHOENIX, ARIZONA

AMC 436446

Lode Mining Claim Map of the **GA537** Lode Claim,  
attached to and made a part of the Location Notice

36				GA278	GA263	25	GA204	GA196	24
GA313	GA306	GA290	GA535	GA528	GA486	GA186			
GA314	GA307	GA291	GA536	GA529	GA487	GA187			
GA315	GA308	GA292	GA537	GA530	GA488	GA188			
GA316	GA309	GA293	GA538	GA531	GA489	GA477			
GA317	GA310	GA294	GA539	GA532	GA490	GA478			
GA318	GA311	GA289	GA540	GA533	GA491	GA479			
GA319	GA312	GA295	GA541	GA534	GA492	GA480			
32				GA229	GA524	GA517	GA481		
				GA230	GA525	GA518	GA482		
				GA231	GA526	GA519	GA483		
				GA232	GA527	GA520	GA484		
				GA214	GA523	GA521	GA485		
				GA215	GA206	GA205			
				GA216	GA212	GA207	GA452		
				GA217	GA213	GA208	GA453		
				GA218	GA217	GA209	GA454		
				GA219	GA218	GA210	GA455		
GA279	GA219	GA211	GA457						
GA286	GA236	GA466	GA458						
GA287	GA220	GA467	GA458						
GA298	GA281	GA221	GA459						
GA299	GA282	GA222	GA460						
GA300	GA283	GA223	GA461						
GA301	GA284	GA224	GA462						

Map Scale: 1" = 2000'



The Claim is located in: Section(s) 30, T7S, R19E, G&SRM, Graham County, Arizona.

TIE: The Location Monument of this claim is approximately 27954 feet East and 19703 feet South from the NW corner of Section 8, T7S, R18E, G&SRM, Pinal County, Arizona. The claim is 920' long x 600' wide.

Monuments are 1-1/2" x 1-1/2" x 5' wood posts projecting at least four feet above the ground. Location monuments are generally set 50' inside the North or South endline along the center of each claim unless otherwise depicted.

AMC436446

PHOENIX, ARIZONA

2016 JAN 15 P 2:

RECEIVED  
PLM AZ STATE OFF

When recorded return to:  
Kennecott Exploration Company  
224 North 2200 West  
Salt Lake City, UT 84116  
Attn: Land Department

ARIZONA NOTICE OF LOCATION  
(LODE CLAIM)

NOTICE IS HEREBY GIVEN THAT KENNECOTT EXPLORATION COMPANY, whose mailing address is 224 North 2200 West, Salt Lake City, Utah 84116 by its undersigned officer, makes this location of the GA538 Lode Mining Claim, in Graham County, Arizona.

The general course of the claim is from the North to South, and said claim is within the:

<u>Quarter</u>	<u>Section</u>	<u>Township</u>	<u>Range</u>
SE	30	7S	19E

G&SRM, Graham County, Arizona.

This claim is 920 feet in length and 600 feet in width. This Notice of Location is posted on the centerline of the claim. The claim runs from the location monument on which this notice is posted 50 feet in a northerly direction to the North end line and 870 feet in a southerly direction to the South end line. The claim boundaries are marked by six monuments, one at each corner and one at the center of each endline. The location monument on which this notice is posted is situated within Section 30, Township 7S, Range 19E, Graham County, Arizona, G&SRM, and is approximately 28521 feet East and 19703 feet South from the NW corner of Section 8, Township 7S, Range 18E, G&SRM, Pinal County, Arizona.

The undersigned claims the ground as depicted on the map that is attached to a copy of this Notice of Location filed in the office of the County Recorder, Graham County, Arizona.

The claim has been monumented in accordance with State and Federal law. Corner, end centers and location monuments are posts, 1-1/2" x 1-1/2" x 5' projecting at least 4' above the ground.

Located, dated and posted on the ground the 2nd day of December, 2015.

KENNECOTT EXPLORATION COMPANY



By: Erik Best, its Operating Officer

RECEIVED  
OLM AZ STATE OFFICE  
2016 JAN 15 P 2:46  
PHOENIX, ARIZONA

AMC 436447

Lode Mining Claim Map of the **GA538** Lode Claim,  
attached to and made a part of the Location Notice

36		GA278	GA263	GA204	GA196	24
GA313	GA306	GA290	GA528	GA486	GA186	
GA314	GA307	GA291	GA529	GA487	GA187	
GA315	GA308	GA292	GA530	GA488	GA188	
GA316	GA309	GA293	GA531	GA489	GA476	
GA317	GA310	GA294	GA532	GA490	GA477	
GA318	GA311	GA289	GA533	GA491	GA478	
GA319	GA312	GA295	GA534	GA492	GA479	
		GA229	GA524	GA517	GA481	
		GA230	GA525	GA518	GA482	
		GA231	GA526	GA519	GA483	
		GA232	GA527	GA520	GA484	
		GA214	GA523	GA521	GA485	
		GA215	GA205	GA205	GA485	20
		GA216	GA212	GA207	GA452	
		GA217	GA213	GA208	GA453	
		GA233	GA217	GA209	GA454	
		GA234	GA218	GA210	GA455	
		GA235	GA219	GA211	GA457	
GA320	GA296	GA279	GA220	GA466	GA458	
GA321	GA297	GA280	GA221	GA467	GA459	21
GA322	GA298	GA281	GA222	GA468	GA460	
GA323	GA299	GA282	GA223	GA469	GA461	28
GA324	GA300	GA283	GA224	GA470	GA462	
	GA301	GA284		GA471		

Map Scale: 1" = 2000'



The Claim is located in: Section(s) 30, T7S, R19E, G&SRM, Graham County, Arizona.

TIE: The Location Monument of this claim is approximately 28521 feet East and 19703 feet South from the NW corner of Section 8, T7S, R18E, G&SRM, Pinal County, Arizona. The claim is 920' long x 600' wide.

Monuments are 1-1/2" x 1-1/2" x 5' wood posts projecting at least four feet above the ground. Location monuments are generally set 50' inside the North or South endline along the center of each claim unless otherwise depicted.

RECEIVED  
BLM AZ STATE OFFICE  
2016 JAN 15 P 2:45  
PHOENIX, ARIZONA

AMC 4364471

When recorded return to:  
Kennecott Exploration Company  
224 North 2200 West  
Salt Lake City, UT 84116  
Attn: Land Department

ARIZONA NOTICE OF LOCATION  
(LODE CLAIM)

NOTICE IS HEREBY GIVEN THAT KENNECOTT EXPLORATION COMPANY, whose mailing address is 224 North 2200 West, Salt Lake City, Utah 84116 by its undersigned officer, makes this location of the GA539 Lode Mining Claim, in Graham County, Arizona.

The general course of the claim is from the North to South, and said claim is within the:

<u>Quarter</u>	<u>Section</u>	<u>Township</u>	<u>Range</u>
SE	30	7S	19E

G&SRM, Graham County, Arizona.

This claim is 920 feet in length and 600 feet in width. This Notice of Location is posted on the centerline of the claim. The claim runs from the location monument on which this notice is posted 50 feet in a northerly direction to the North end line and 870 feet in a southerly direction to the South end line. The claim boundaries are marked by six monuments, one at each corner and one at the center of each endline. The location monument on which this notice is posted is situated within Section 30, Township 7S, Range 19E, Graham County, Arizona, G&SRM, and is approximately 29086 feet East and 19699 feet South from the NW corner of Section 8, Township 7S, Range 18E, G&SRM, Pinal County, Arizona.

The undersigned claims the ground as depicted on the map that is attached to a copy of this Notice of Location filed in the office of the County Recorder, Graham County, Arizona.

The claim has been monumented in accordance with State and Federal law. Corner, end centers and location monuments are posts, 1-1/2" x 1-1/2" x 5' projecting at least 4' above the ground.

Located, dated and posted on the ground the 2nd day of December, 2015.

KENNECOTT EXPLORATION COMPANY



By: Erik Best, its Operating Officer

PHOENIX, ARIZONA

2016 JAN 15 P 2:45

RECEIVED  
CLM AZ STATE OFFICE

AMC4364481



Lode Mining Claim Map of the **GA539** Lode Claim,  
attached to and made a part of the Location Notice

36		GA278	GA263	GA204	GA196	24
GA313	GA306	GA290	GA528	GA486	GA186	
GA314	GA307	GA291	GA529	GA487	GA187	
GA315	GA308	GA292	GA530	GA488	GA188	
GA316	GA309	GA293	GA531	GA489	GA189	
GA317	GA310	GA294	GA532	GA490	GA190	
GA318	GA311	GA289	GA533	GA491	GA191	
GA319	GA312	GA295	GA534	GA492	GA192	
32						
GA320	GA286	GA279	GA219	GA211	GA457	
GA321	GA287	GA280	GA220	GA467	GA458	
GA322	GA288	GA281	GA221	GA468	GA459	
GA323	GA289	GA282	GA222	GA469	GA460	
GA324	GA300	GA283	GA223	GA470	GA461	
	GA301	GA284	GA224	GA471	GA462	
				GA517	GA481	
				GA518	GA482	
				GA519	GA483	
				GA520	GA484	
				GA521	GA485	
				GA522	GA486	
				GA523	GA487	
				GA524	GA488	
				GA525	GA489	
				GA526	GA490	
				GA527	GA491	
				GA528	GA492	
				GA529	GA493	
				GA530	GA494	
				GA531	GA495	
				GA532	GA496	
				GA533	GA497	
				GA534	GA498	
				GA535	GA499	
				GA536	GA500	
				GA537	GA501	
				GA538	GA502	
				GA539	GA503	
				GA540	GA504	
				GA541	GA505	
				GA542	GA506	
				GA543	GA507	
				GA544	GA508	
				GA545	GA509	
				GA546	GA510	
				GA547	GA511	
				GA548	GA512	
				GA549	GA513	
				GA550	GA514	
				GA551	GA515	
				GA552	GA516	
				GA553	GA517	
				GA554	GA518	
				GA555	GA519	
				GA556	GA520	
				GA557	GA521	
				GA558	GA522	
				GA559	GA523	
				GA560	GA524	
				GA561	GA525	
				GA562	GA526	
				GA563	GA527	
				GA564	GA528	
				GA565	GA529	
				GA566	GA530	
				GA567	GA531	
				GA568	GA532	
				GA569	GA533	
				GA570	GA534	
				GA571	GA535	
				GA572	GA536	
				GA573	GA537	
				GA574	GA538	
				GA575	GA539	
				GA576	GA540	
				GA577	GA541	
				GA578	GA542	
				GA579	GA543	
				GA580	GA544	
				GA581	GA545	
				GA582	GA546	
				GA583	GA547	
				GA584	GA548	
				GA585	GA549	
				GA586	GA550	
				GA587	GA551	
				GA588	GA552	
				GA589	GA553	
				GA590	GA554	
				GA591	GA555	
				GA592	GA556	
				GA593	GA557	
				GA594	GA558	
				GA595	GA559	
				GA596	GA560	
				GA597	GA561	
				GA598	GA562	
				GA599	GA563	
				GA600	GA564	
				GA601	GA565	
				GA602	GA566	
				GA603	GA567	
				GA604	GA568	
				GA605	GA569	
				GA606	GA570	
				GA607	GA571	
				GA608	GA572	
				GA609	GA573	
				GA610	GA574	
				GA611	GA575	
				GA612	GA576	
				GA613	GA577	
				GA614	GA578	
				GA615	GA579	
				GA616	GA580	
				GA617	GA581	
				GA618	GA582	
				GA619	GA583	
				GA620	GA584	
				GA621	GA585	
				GA622	GA586	
				GA623	GA587	
				GA624	GA588	
				GA625	GA589	
				GA626	GA590	
				GA627	GA591	
				GA628	GA592	
				GA629	GA593	
				GA630	GA594	
				GA631	GA595	
				GA632	GA596	
				GA633	GA597	
				GA634	GA598	
				GA635	GA599	
				GA636	GA600	
				GA637	GA601	
				GA638	GA602	
				GA639	GA603	
				GA640	GA604	
				GA641	GA605	
				GA642	GA606	
				GA643	GA607	
				GA644	GA608	
				GA645	GA609	
				GA646	GA610	
				GA647	GA611	
				GA648	GA612	
				GA649	GA613	
				GA650	GA614	
				GA651	GA615	
				GA652	GA616	
				GA653	GA617	
				GA654	GA618	
				GA655	GA619	
				GA656	GA620	
				GA657	GA621	
				GA658	GA622	
				GA659	GA623	
				GA660	GA624	
				GA661	GA625	
				GA662	GA626	
				GA663	GA627	
				GA664	GA628	
				GA665	GA629	
				GA666	GA630	
				GA667	GA631	
				GA668	GA632	
				GA669	GA633	
				GA670	GA634	
				GA671	GA635	
				GA672	GA636	
				GA673	GA637	
				GA674	GA638	
				GA675	GA639	
				GA676	GA640	
				GA677	GA641	
				GA678	GA642	
				GA679	GA643	
				GA680	GA644	
				GA681	GA645	
				GA682	GA646	
				GA683	GA647	
				GA684	GA648	
				GA685	GA649	
				GA686	GA650	
				GA687	GA651	
				GA688	GA652	
				GA689	GA653	
				GA690	GA654	
				GA691	GA655	
				GA692	GA656	
				GA693	GA657	
				GA694	GA658	
				GA695	GA659	
				GA696	GA660	
				GA697	GA661	
				GA698	GA662	
				GA699	GA663	
				GA700	GA664	
				GA701	GA665	
				GA702	GA666	
				GA703	GA667	
				GA704	GA668	
				GA705	GA669	
				GA706	GA670	
				GA707	GA671	
				GA708	GA672	
				GA709	GA673	
				GA710	GA674	
				GA711	GA675	
				GA712	GA676	
				GA713	GA677	
				GA714	GA678	
				GA715	GA679	
				GA716	GA680	
				GA717	GA681	
				GA718	GA682	
				GA719	GA683	
				GA720	GA684	
				GA721	GA685	
				GA722	GA686	
				GA723	GA687	
				GA724	GA688	
				GA725	GA689	
				GA726	GA690	
				GA727	GA691	
				GA728	GA692	
				GA729	GA693	
				GA730	GA694	
				GA731	GA695	
				GA732	GA696	

When recorded return to:  
Kennecott Exploration Company  
224 North 2200 West  
Salt Lake City, UT 84116  
Attn: Land Department

ARIZONA NOTICE OF LOCATION  
(LODE CLAIM)

NOTICE IS HEREBY GIVEN THAT KENNECOTT EXPLORATION COMPANY, whose mailing address is 224 North 2200 West, Salt Lake City, Utah 84116 by its undersigned officer, makes this location of the GA540 Lode Mining Claim, in Graham County, Arizona.

The general course of the claim is from the North to South, and said claim is within the:

<u>Quarter</u>	<u>Section</u>	<u>Township</u>	<u>Range</u>
SE	30	7S	19E

G&SRM, Graham County, Arizona.

This claim is 920 feet in length and 600 feet in width. This Notice of Location is posted on the centerline of the claim. The claim runs from the location monument on which this notice is posted 50 feet in a northerly direction to the North end line and 870 feet in a southerly direction to the South end line. The claim boundaries are marked by six monuments, one at each corner and one at the center of each endline. The location monument on which this notice is posted is situated within Section 30, Township 7S, Range 19E, Graham County, Arizona, G&SRM, and is approximately 29662 feet East and 19705 feet South from the NW corner of Section 8, Township 7S, Range 18E, G&SRM, Pinal County, Arizona.

The undersigned claims the ground as depicted on the map that is attached to a copy of this Notice of Location filed in the office of the County Recorder, Graham County, Arizona.

The claim has been monumented in accordance with State and Federal law. Corner, end centers and location monuments are posts, 1-1/2" x 1-1/2" x 5' projecting at least 4' above the ground.

Located, dated and posted on the ground the 2nd day of December, 2015.

KENNECOTT EXPLORATION COMPANY



By: Erik Best, its Operating Officer

RECEIVED  
BLM AZ STATE OFFICE  
2016 JAN 15 P 2:45  
PHOENIX, ARIZONA

AMC 436449

Lode Mining Claim Map of the GA540 Lode Claim,  
attached to and made a part of the Location Notice

36		GA278	GA263	25	GA204	GA196	24
GA306	GA290	GA535	GA528		GA486	GA186	
GA307	GA291	GA536	GA529		GA487	GA187	
GA308	GA292	GA537	GA530		GA488	GA188	
GA309	GA293	GA538	GA531	30	GA489	GA477	
GA310	GA294	GA539	GA532		GA490	GA478	
GA311	GA289	GA540	GA533		GA491	GA479	
GA312	GA295	GA541	GA534		GA492	GA480	
32							
GA320	GA279	GA229	GA524		GA517	GA481	
GA321	GA280	GA230	GA525		GA518	GA482	
GA322	GA281	GA231	GA526		GA519	GA483	
GA323	GA282	GA232	GA527		GA520	GA484	
GA324	GA283	GA214	GA523	28	GA521	GA485	
	GA284	GA215	GA206	GA205			
		GA216	GA212	GA207		GA452	
		GA217	GA213	GA208		GA453	
		GA218	GA217	GA209		GA454	
		GA219	GA218	GA210		GA455	
		GA220	GA219	GA211			
		GA221	GA220	GA466		GA457	
		GA222	GA221	GA467		GA458	
		GA223	GA222	GA468		GA459	
		GA224	GA223	GA469		GA460	
		GA225	GA224	GA470		GA461	
		GA226	GA225	GA471		GA462	

Map Scale: 1" = 2000'



The Claim is located in: Section(s) 30, T7S, R19E, G&SRM, Graham County, Arizona.

TIE: The Location Monument of this claim is approximately 29662 feet East and 19705 feet South from the NW corner of Section 8, T7S, R18E, G&SRM, Pinal County, Arizona. The claim is 920' long x 600' wide.

Monuments are 1-1/2" x 1-1/2" x 5' wood posts projecting at least four feet above the ground. Location monuments are generally set 50' inside the North or South endline along the center of each claim unless otherwise depicted.

RECEIVED  
 BLM AZ STATE OFFICE  
 PHOENIX, ARIZONA  
 2016 JAN 15 P 2:45

6436449

When recorded return to:  
Kennecott Exploration Company  
224 North 2200 West  
Salt Lake City, UT 84116  
Attn: Land Department

ARIZONA NOTICE OF LOCATION  
(LODE CLAIM)

NOTICE IS HEREBY GIVEN THAT KENNECOTT EXPLORATION COMPANY, whose mailing address is 224 North 2200 West, Salt Lake City, Utah 84116 by its undersigned officer, makes this location of the GA541 Lode Mining Claim, in Graham County, Arizona.

The general course of the claim is from the North to South, and said claim is within the:

<u>Quarter</u>	<u>Section</u>	<u>Township</u>	<u>Range</u>
SE	30	7S	19E

G&SRM, Graham County, Arizona.

This claim is 920 feet in length and 600 feet in width. This Notice of Location is posted on the centerline of the claim. The claim runs from the location monument on which this notice is posted 50 feet in a northerly direction to the North end line and 870 feet in a southerly direction to the South end line. The claim boundaries are marked by six monuments, one at each corner and one at the center of each endline. The location monument on which this notice is posted is situated within Section 30, Township 7S, Range 19E, Graham County, Arizona, G&SRM, and is approximately 30241 feet East and 19703 feet South from the NW corner of Section 8, Township 7S, Range 18E, G&SRM, Pinal County, Arizona. Witness Post for S Endline is 40' E.

The undersigned claims the ground as depicted on the map that is attached to a copy of this Notice of Location filed in the office of the County Recorder, Graham County, Arizona.

The claim has been monumented in accordance with State and Federal law. Corner, end centers and location monuments are posts, 1-1/2" x 1-1/2" x 5' projecting at least 4' above the ground.

Located, dated and posted on the ground the 2nd day of December, 2015.

KENNECOTT EXPLORATION COMPANY




By: Erik Best, its Operating Officer

RECEIVED  
BLM AZ STATE OFFICE  
2016 JAN 15 P 2:45  
PHOENIX, ARIZONA

AMC4364501

Lode Mining Claim Map of the **GA541** Lode Claim,  
attached to and made a part of the Location Notice

36		GA278	GA263	25	GA204	GA196	24
GA313	GA306	GA290	GA535	GA528	GA486	GA186	
GA314	GA307	GA291	GA536	GA529	GA487	GA187	
GA315	GA308	GA292	GA537	GA530	GA488	GA188	
GA316	GA309	GA293	GA538	GA531	GA489	GA477	
GA317	GA310	GA294	GA539	GA532	GA490	GA478	
GA318	GA311	GA289	GA540	GA533	GA491	GA479	
GA319	GA312	GA295	GA541	GA534	GA492	GA480	
32		GA229	GA524	GA517	GA481		
		GA230	GA525	GA518	GA482		
		GA231	GA526	GA519	GA483		
		GA232	GA527	GA520	GA484		
		GA214	GA523	GA521	GA485		
		GA215	GA206	GA205	GA452		
		GA216	GA212	GA207	GA453		
		GA217	GA213	GA208	GA454		
		GA218	GA217	GA209	GA455		
		GA219	GA218	GA210	GA457		
GA279	GA286	GA279	GA466	GA458			
GA280	GA287	GA280	GA220	GA467	GA458		
GA281	GA288	GA281	GA221	GA468	GA459		
GA282	GA289	GA282	GA222	GA469	GA460		
GA283	GA300	GA283	GA223	GA470	GA461		
GA284	GA301	GA284	GA224	GA471	GA462		

Map Scale: 1" = 2000' 

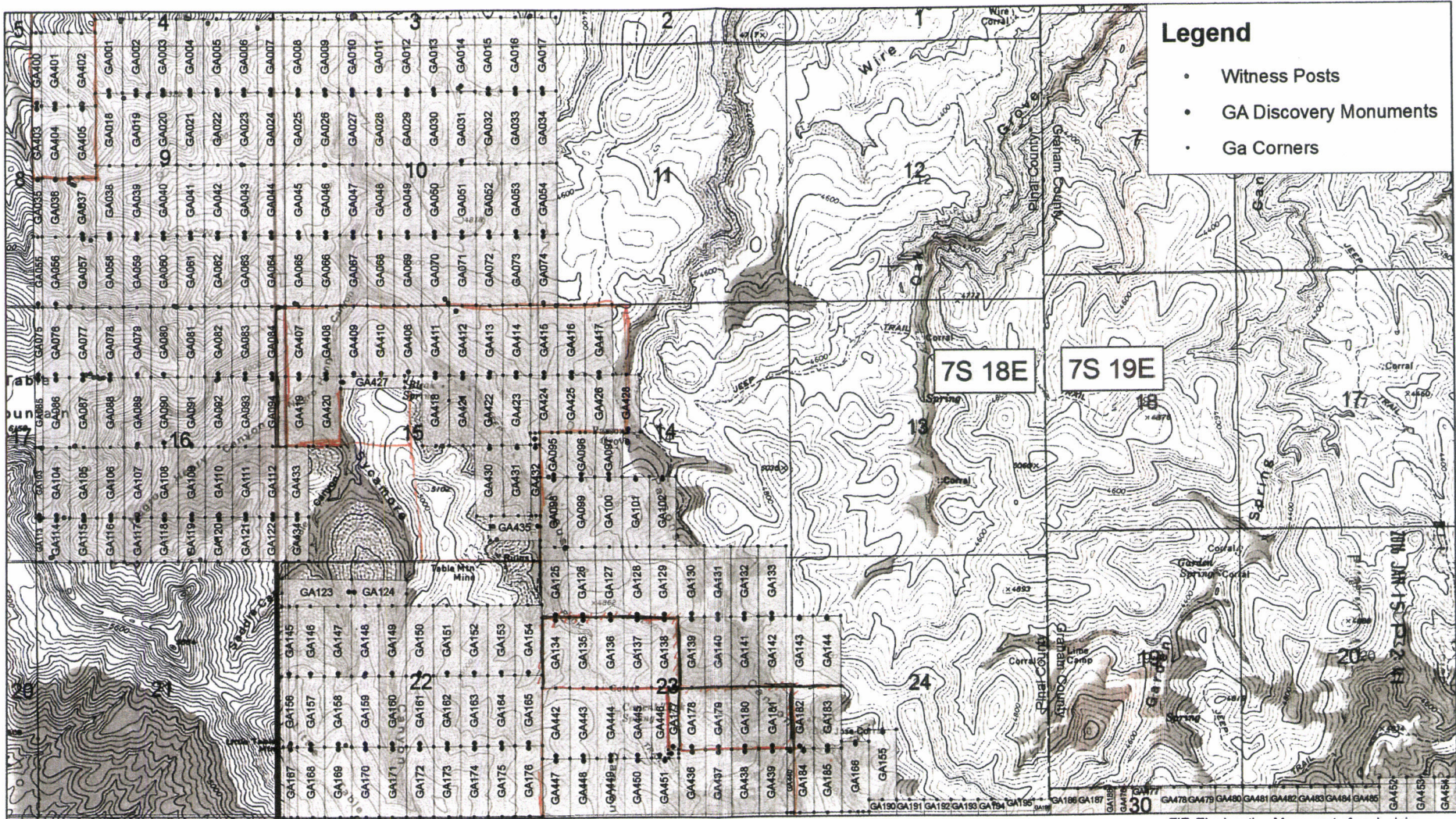
The Claim is located in: Section(s) 30, T7S, R19E, G&SRM, Graham County, Arizona.

TIE: The Location Monument of this claim is approximately 30241 feet East and 19703 feet South from the NW corner of Section 8, T7S, R18E, G&SRM, Pinal County, Arizona. Witness Post for S Endline is 40' E. The claim is 920' long x 600' wide.

Monuments are 1-1/2" x 1-1/2" x 5' wood posts projecting at least four feet above the ground. Location monuments are generally set 50' inside the North or South endline along the center of each claim unless otherwise depicted.

RECEIVED  
 MINNAPAC STATE OFFICE  
 JAN 15 2 45 PM '11  
 PINAL COUNTY, ARIZONA

ANCH 364501



**Legend**

- Witness Posts
- GA Discovery Monuments
- Ga Corners

Map Scale 1:24,000  
1 inch = 2,000 feet

**Kennecott Exploration Company**  
224 North 2200 West  
Salt Lake City UT 84116

GA Lode Claim  
GA001 et al  
T7S, R18E & 19E, G&SRM,  
Pinal and Graham Counties  
Located Nov 1-December 7, 2015

TIE: The location Monument of each claim  
is tied to the NW corner of Section 8, T7S R18E G&SRM,  
Pinal County, Arizona

Monuments are 1-1/2" x 1-1/2" x 5' Wood Posts  
Projecting at least four feet above the ground.  
Location monuments are set 50' inside the  
north or south endline along the center of each claim  
Unless otherwise depicted









DEPARTMENT OF INTERIOR  
BUREAU OF LAND MANAGEMENT

Input Parameters for Geographic Report with Land

System Id = CR

Admin State = AZ

Geo State =

Casetype Begins With

Case Disp Txt = AUTHORIZED, CANCELLED, EXPIRED, PENDING, REJECTED, RELINQUISHED, WITHDRAWN

Mer Twp Rng =

Section =

Mtrs = 14 0070S 0180E 002, 14 0070S 0180E 003, 14 0070S 0180E 004, 14 0070S 0180E 009, 14 0070S 0180E 010, 14 0070S 0180E 011, 14 0070S 0180E 014, 14 0070S 0180E 015, 14 0070S 0180E 016, 14 0070S 0180E 021, 14 0070S 0180E 022, 14 0070S 0180E 023, 14 0070S 0180E 024, 14 0070S 0180E 025, 14 0070S 0180E 026, 14 0070S 0180E 035, 14 0070S 0180E 036, 14 0070S 0180E 999

Commodity =

Commodity Txt =

Pending Org =

Pend Org Decode =

Total Rows Returned: 31

RUN TIME: 01:29 PM

UNITED STATES DEPARTMENT OF INTERIOR  
BUREAU OF LAND MANAGEMENT  
GEOGRAPHIC REPORT WITH LAND  
Sorted by Serial Number

RUN DATE: 02/01/2016  
Page 1 of 2

Adm State: AZ

Serial Number: AZA 020347BP  
Total Case Acres: 76,504.370

<u>Casetype</u>	<u>Case Disp</u>	14	0070S	0180E	<u>Sect</u>	<u>Sur Typ</u>	<u>Sur Num</u>	<u>Suff</u>	<u>Subdivision</u>	<u>Act Pend</u>
221006	AUTHORIZED				002	ALIQ			S2N2,S2;	
						LOTS			1-4;	
					003	ALIQ			S2N2,S2;	
						LOTS			1-4;	
					004	ALIQ			S2N2,N2SW,SESW,SE;	
						LOTS			1;	
					009	ALIQ			NE,E2NW,S2;	
					010	ALIQ			ALL;	
					011	ALIQ			ALL;	
					014	ALIQ			NE,S2;	
					015	ALIQ			SW;	
					016	ALIQ			ALL;	
					023	ALIQ			NE,E2NW,N2SE;	
					024	ALIQ			ALL;	
					025	ALIQ			NE,E2NW,S2;	
					026	ALIQ			SE,N2SW;	

Serial Number: AZA 025467  
Total Case Acres: 19,410.000

<u>Casetype</u>	<u>Case Disp</u>	14	0070S	0180E	<u>Sect</u>	<u>Sur Typ</u>	<u>Sur Num</u>	<u>Suff</u>	<u>Subdivision</u>	<u>Act Pend</u>
231106	AUTHORIZED				002	ALIQ			SENE,E2SE;	
						LOTS			1,5,8,9,12;	
					004	LOTS			6;	
					011	ALIQ			E2;	
						LOTS			1,4,5,8;	
					014	ALIQ			N2NE;	
						FF			PART N2NW,SENW;	
						LOTS			1;	

Serial Number: AZA 036845  
Total Case Acres: 1,206.000

<u>Casetype</u>	<u>Case Disp</u>	14	0070S	0180E	<u>Sect</u>	<u>Sur Typ</u>	<u>Sur Num</u>	<u>Suff</u>	<u>Subdivision</u>	<u>Act Pend</u>
381401	PENDING				009	ALIQ			W2NW;	

RUN TIME: 01:29 PM

Adm State: AZ

UNITED STATES DEPARTMENT OF INTERIOR  
BUREAU OF LAND MANAGEMENT  
GEOGRAPHIC REPORT WITH LAND  
Sorted by Serial Number

RUN DATE: 02/01/2016  
Page 2 of 2

014	ALIQ	W2NW;
015	ALIQ	NW,N2NE,SENE;
	LOTS	1,2,3,5;
023	ALIQ	N2SW,S2S2;
025	ALIQ	W2NW;
026	ALIQ	N2;

DEPARTMENT OF INTERIOR  
BUREAU OF LAND MANAGEMENT

Input Parameters for Geographic Report with Land

System Id = CR

Admin State = AZ

Geo State =

Casetype Begins With

Case Disp Txt = AUTHORIZED, CANCELLED, EXPIRED, PENDING, REJECTED, RELINQUISHED, WITHDRAWN

Mer Twp Rng =

Section =

Mtrs = 14 0070S 0190E 020, 14 0070S 0190E 021, 14 0070S 0190E 028, 14 0070S 0190E 029, 14 0070S 0190E 030, 14 0070S 0190E 031, 14 0070S 0190E 033, 14 0070S 0190E 999

Commodity =

Commodity Txt =

Pending Org =

Pend Org Decode =

Total Rows Returned: 5

RUN TIME: 01:34 PM

Adm State: AZ

UNITED STATES DEPARTMENT OF INTERIOR  
BUREAU OF LAND MANAGEMENT  
GEOGRAPHIC REPORT WITH LAND  
Sorted by Serial Number

RUN DATE: 02/01/2016  
Page 1 of 1

Serial Number: AZA 036844  
Total Case Acres: 1,084.000

<u>Casetype</u>	<u>Case Disp</u>	14	0070S	0190E	<u>Sect</u>	<u>Sur Typ</u>	<u>Sur Num</u>	<u>Suff</u>	<u>Subdivision</u>	<u>Act Pend</u>
381401	PENDING				028	ALIQ			NW,W2NE;	
						LOTS			1,2;	
					029	ALIQ			NW,N2SW,N2NE;	
					030	ALIQ			E2;	
						LOTS			2,3,4;	









**RioTinto**

Kennecott Exploration Company  
224 North 2200 West  
Salt Lake City, Utah 84116  
USA

**Bureau of Land Management  
Arizona State Office  
One North Central Avenue, Suite 800  
Phoenix, AZ 85004-2203**

ATTN: New Mining Locations

BUREAU OF LAND MANAGEMENT  
 1 N CENTRAL AVE  
 STE 800  
 PHOENIX AZ 85004-4427  
 P: PURPLE S: ORANGE I: 440  
 8250  
 1Z A2E 548 03 9522 8250  
 OKLEB10  
 JUN 15 09:55:14 11 2015  
 H19 15 9 3  
 R2P00127  
 8501  
 BUREAU OF LAND MANAGEMENT  
 8501

MICHELLE BARNDT 8012043888 KENNECOTT EXPLORATION COMPANY 224 NORTH 2200 WEST SALT LAKE CITY UT 84116		<b>6 LBS</b>	<b>1 OF 1</b>
<b>SHIP TO:</b> ARIZONA STATE OFFICE BUREAU OF LAND MANAGEMENT ONE NORTH CENTRAL AVE, SUITE 800 PHOENIX AZ 85004-4427		DWT: 14,10,5	
	<b>AZ 850 9-10</b> 		
<b>UPS GROUND</b> TRACKING #: 1Z A2E 548 03 9522 8250			
			
BILLING: P/P			
Reference#1: BLM Arizona			
<small>UIS 18.0.23.</small>		<small>WNTINV50 69.0A 10/2015</small>	

2015 JUN 15 P 3:33  
 BLM ARIZONA